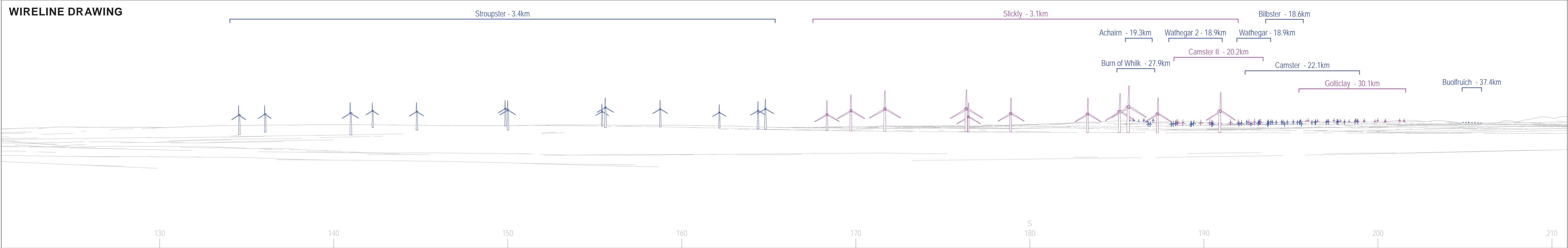




BASELINE PHOTOGRAPH

THIS IMAGE PROVIDES LANDSCAPE AND VISUAL CONTEXT ONLY



Hollandmey Renewable Energy Development

Figure : 7.22-NS-01-CU

Viewpoint 9: Brabster

Baseline & Cumulative Wireline: Panel 1

Notes:

1) This visualisation is a planar projection panorama. View flat at a comfortable arm's length.

2) This data has been output directly from the wireline model; it ignores screening effects of woodland and other intervening objects.

3) All directions given as bearings relative to Grid North (BNG).

4) Location map scale: 1:50,000.

Contains Ordnance Survey data © Crown copyright and database right 2023
© Crown copyright. All rights reserved. 2023 Licence number: 100020565

Viewpoint Information:

Grid Reference: 332019E 969721N

Ground Height: 80.7m AOD

Direction of Centre of View: ³ 255.90°

Horizontal Field of View: 90°

Vertical Field of View: 14.2°

Principal Distance: 522mm

Photography Information:

Camera: Nikon D810 36.3

Lens: 50mm Fixed Focal Length

Camera Height: 1.5m

Photography Date: 31/05/2023

Photography Time: 15:40

Hollandmey Layout Information:

Layout: hollandmey.wfl

Hub Height: 84m

Height to Blade Tip: 149.9m

Nearest Visible Turbine: T10 @ 1504m

Number of Sets of Tips Visible: ² 10

Number of Hubs Visible: ² 10

Wireline Key:

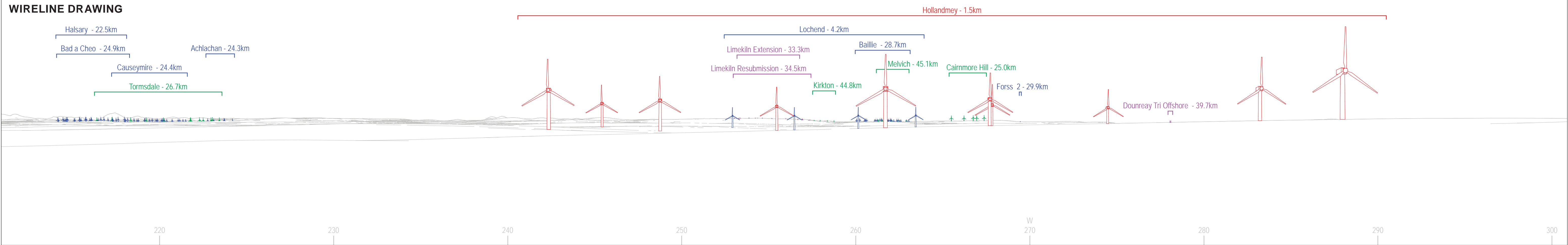
	Proposed Development
	Operational / Under Construction
	Consented
	Application Submitted

Date	July 2023	By	DT
Image Size	820 x 130mm	OA	SPB
Paper Size	840 x 297mm	Rev	-
0163-NatureScot-visuals-cumulative-update.indd			

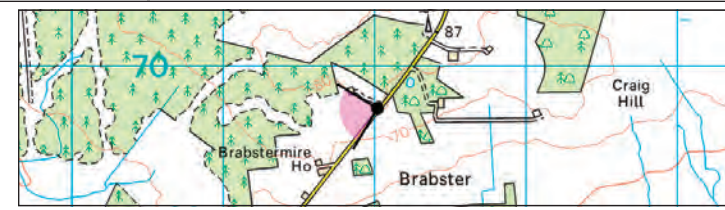


BASELINE PHOTOGRAPH

THIS IMAGE PROVIDES LANDSCAPE AND VISUAL CONTEXT ONLY



Hollandmey Renewable Energy Development
Figure : 7.22-NS-02-CU
Viewpoint 9: Brabster
Baseline & Cumulative Wireline: Panel 2



Notes: 1) This visualisation is a planar projection panorama. View flat at a comfortable arm's length. 2) This data has been output directly from the wireline model; it ignores screening effects of woodland and other intervening objects. 3) All directions given as bearings relative to Grid North (BNG). 4) Location map scale: 1:50,000. Contains Ordnance Survey data © Crown copyright and database right 2023 © Crown copyright. All rights reserved. 2023 Licence number: 100020565	Viewpoint Information: Grid Reference: 332019E 969721N Ground Height: 80.7m AOD Direction of Centre of View: 3 255.90° Horizontal Field of View: 90° Vertical Field of View: 14.2° Principal Distance: 522mm	Photography Information: Camera: Nikon D810 36.3 Lens: 50mm Fixed Focal Length Camera Height: 1.5m Photography Date: 31/05/202 Photography Time: 15:40	Hollandmey Layout Information: Layout: hollandmey.wfl Hub Height: 84m Height to Blade Tip: 149.9m Nearest Visible Turbine: T10 @ 1504m Number of Sets of Tips Visible: 2 10 Number of Hubs Visible: 2 10	Wireline Key: <div><div></div> Proposed Development</div> <div><div></div> Operational / Under Construction</div> <div><div></div> Consented</div> <div><div></div> Application Submitted</div>	Date July 2023	By DT
					Image Size 820 x 130mm	OA SPB
					Paper Size 840 x 297mm	Rev -
					0163-NatureScot-visuals-cumulative-update.indd	