




WIRELINE DRAWING

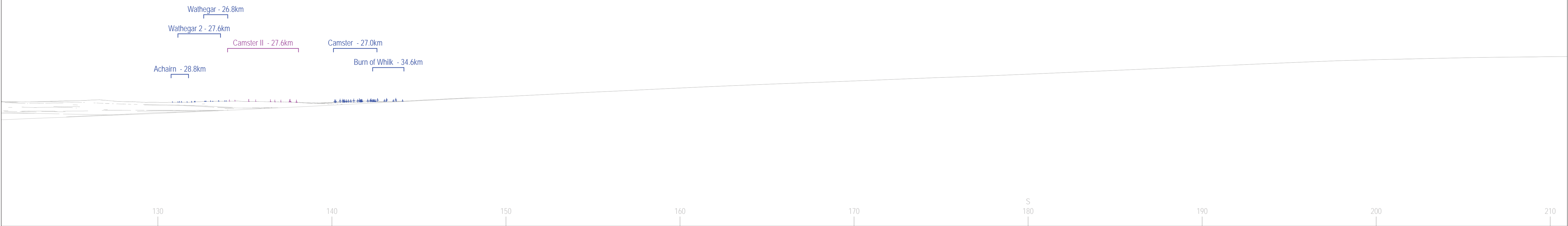




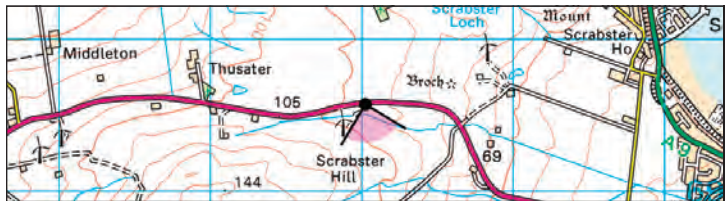
BASELINE PHOTOGRAPH

THIS IMAGE PROVIDES LANDSCAPE AND VISUAL CONTEXT ONLY

WIRELINE DRAWING



Hollandmey Renewable Energy Development
Figure : 7.20-NS-02-CU
Viewpoint 7: A836 West of Thurso
Baseline & Cumulative Wireline: Panel 2




<div>Notes:</div> <div><div>1) This visualisation is a planar projection panorama. View flat at a comfortable arm's length.</div><div>2) This data has been output directly from the wireline model. It ignores screening effects of woodland and other intervening objects.</div><div>3) All directions given as bearings relative to Grid North (BNG).</div><div>4) Location map scale: 1:50,000.</div></div> <div><div>Contains Ordnance Survey data © Crown copyright and database right 2023</div><div>© Crown copyright. All rights reserved. 2023 Licence number: 100020565</div></div>	<div>Viewpoint Information:</div> <div><div>Grid Reference:</div><div>308024E 969571N</div></div> <div><div>Ground Height:</div><div>93.8m AOD</div></div> <div><div>Direction of Centre of View: ³</div><div>166.00°</div></div> <div><div>Horizontal Field of View:</div><div>90°</div></div> <div><div>Vertical Field of View:</div><div>14.2°</div></div> <div><div>Principal Distance:</div><div>522mm</div></div>	<div>Photography Information:</div> <div><div>Camera:</div><div>Nikon D810 36.3</div></div> <div><div>Lens:</div><div>50mm Fixed Focal Length</div></div> <div><div>Camera Height:</div><div>1.5m</div></div> <div><div>Photography Date:</div><div>23/09/2020</div></div> <div><div>Photography Time:</div><div>13:00</div></div>	<div>Hollandmey Layout Information:</div> <div><div>Layout:</div><div>hollandmey.wfl</div></div> <div><div>Hub Height:</div><div>84m</div></div> <div><div>Height to Blade Tip:</div><div>149.9m</div></div> <div><div>Nearest Visible Turbine:</div><div>T1 @ 20378m</div></div> <div><div>Number of Sets of Tips Visible: ²</div><div>10</div></div> <div><div>Number of Hubs Visible: ²</div><div>10</div></div>	<div>Wireline Key:</div> <div><div><div><div></div></div>Proposed Development</div><div><div><div></div></div>Operational / Under Construction</div><div><div><div></div></div>Consented</div><div><div><div></div></div>Application Submitted</div></div>	<div>Date</div> <div>July 2023</div>	<div>By</div> <div>DT</div>	
						<div>Image Size</div> <div>820 x 130mm</div>	<div>QA</div> <div>SPB</div>
						<div>Paper Size</div> <div>840 x 297mm</div>	<div>Rev</div> <div>-</div>
						0163-NatureScot-visuals-cumulative-update.indd	



BASELINE PHOTOGRAPH

THIS IMAGE PROVIDES LANDSCAPE AND VISUAL CONTEXT ONLY

WIRELINE DRAWING



220

230

240

250

260

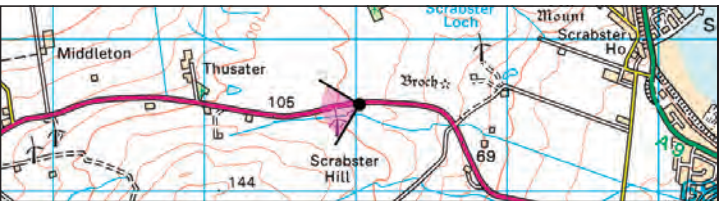
W
270

280

290

300

Hollandmey Renewable Energy Development
Figure : 7.20-NS-03-CU
Viewpoint 7: A836 West of Thurso
Baseline & Cumulative Wireline: Panel 3



Notes:
1) This visualisation is a planar projection panorama. View flat at a comfortable arm's length.
2) This data has been output directly from the wireline model; it ignores screening effects of woodland and other intervening objects.
3) All directions given as bearings relative to Grid North (BNG).
4) Location map scale: 1:50,000.

Contains Ordnance Survey data © Crown copyright and database right 2023
© Crown copyright. All rights reserved. 2023 Licence number: 100020565


Viewpoint Information:
Grid Reference: 308024E 969571N
Ground Height: 93.8m AOD
Direction of Centre of View: ³ 256.00°
Horizontal Field of View: 90°
Vertical Field of View: 14.2°
Principal Distance: 522mm

Photography Information:
Camera: Nikon D810 36.3
Lens: 50mm Fixed Focal Length
Camera Height: 1.5m
Photography Date: 23/09/2020
Photography Time: 13:00

Hollandmey Layout Information:
Layout: hollandmey.wfl
Hub Height: 84m
Height to Blade Tip: 149.9m
Nearest Visible Turbine: T1 @ 20378m
Number of Sets of Tips Visible: ² 10
Number of Hubs Visible: ² 10

Wireline Key:
 Proposed Development
Operational / Under Construction
Consented
Application Submitted

Date July 2023	By DT
Image Size 820 x 130mm	OA SPB
Paper Size 840 x 297mm	Rev -
0163-NatureScot-visuals-cumulative-update.indd	

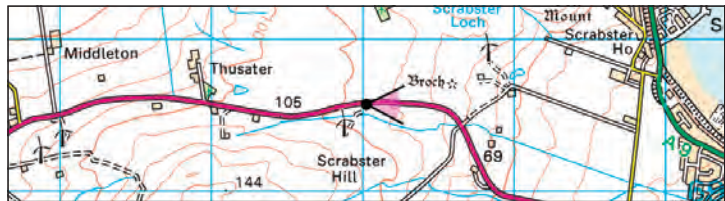


Hollandmey Renewable Energy Development

Figure : 7.20-NS-04-CU

Viewpoint 7: A836 West of Thurso

Wireline Visualisation



Notes:

- 1) This visualisation is a planar projection panorama; View flat at a comfortable arm's length.
- 2) This data has been output directly from the wireline model. It ignores screening effects of woodland and other intervening objects.
- 3) All directions given as bearings relative to Grid North (BNG).
- 4) Location map scale: 1:50,000.

Contains Ordnance Survey data © Crown copyright and database right 2023
© Crown copyright. All rights reserved. 2023 Licence number: 100020565

Viewpoint Information:

Grid Reference: 308024E 969571N
Ground Height: 93.8m AOD
Direction of Centre of View: 3 091.00°
Horizontal Field of View: 53.5°
Vertical Field of View: 18.2°
Principal Distance: 812.5mm

Hollandmey Layout Information:

Layout: hollandmey.wfl
Hub Height: 84m
Height to Blade Tip: 149.9m
Nearest Visible Turbine: T1 @ 20378m
Number of Sets of Tips Visible: 2 10
Number of Hubs Visible: 2 10

Wireline Key:

- Proposed Development
- Operational / Under Construction
- Consented

Date July 2023	By DT
Image Size 820 x 130mm	QA SPB
Paper Size 840 x 297mm	Rev -
0163-NatureScot-visuals-cumulative-update.indd	

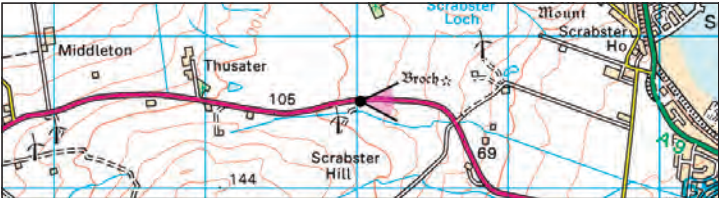


Hollandmey Renewable Energy Development

Figure : 7.20-NS-05-CU

Viewpoint 7: A836 West of Thurso

Photomontage Visualisation



Notes:

- 1) This visualisation is a planar projection panorama. View flat at a comfortable arm's length.
- 2) This data has been output directly from the wireline model. It ignores screening effects of woodland and other intervening objects.
- 3) All directions given as bearings relative to Grid North (BNG).
- 4) Location map scale: 1:50,000.

Contains Ordnance Survey data © Crown copyright and database right 2023
© Crown copyright. All rights reserved. 2023 Licence number: 100020565

Viewpoint Information:

Grid Reference:	308024E 969571N
Ground Height:	93.8m AOD
Direction of Centre of View: ³	091.00°
Horizontal Field of View:	53.5°
Vertical Field of View:	18.2°
Principal Distance:	812.5mm

Photography Information:

Camera:	Nikon D810 36.3
Lens:	50mm Fixed Focal Length
Camera Height:	1.5m
Photography Date:	23/09/2020
Photography Time:	13:00

Hollandmey Layout Information:

Layout:	hollandmey.wfl
Hub Height:	84m
Height to Blade Tip:	149.9m
Nearest Visible Turbine:	T1 @ 20378m
Number of Sets of Tips Visible: ²	10
Number of Hubs Visible: ²	10

Date	By
July 2023	DT
Image Size	OA
820 x 130mm	SPB
Paper Size	Rev
840 x 297mm	-
0163-NatureScot-visuals-cumulative-update.indd	