




BASELINE PHOTOGRAPH

THIS IMAGE PROVIDES LANDSCAPE AND VISUAL CONTEXT ONLY

WIRELINE DRAWING

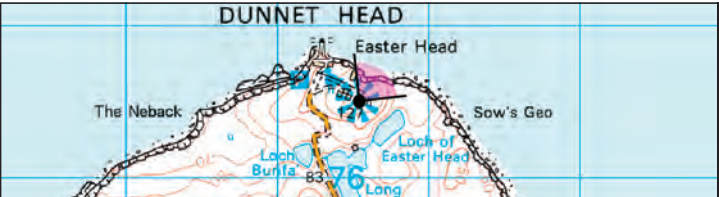


Hollandmey Renewable Energy Development

Figure : 7.17-NS-01-CU

Viewpoint 4: Dunnet Head

Baseline & Cumulative Wireline: Panel 1



Notes:

- 1) This visualisation is a planar projection panorama. View flat at a comfortable arm's length.
- 2) This data has been output directly from the wireline model; it ignores screening effects of woodland and other intervening objects.
- 3) All directions given as bearings relative to Grid North (BNG).
- 4) Location map scale: 1:50,000.

Contains Ordnance Survey data © Crown copyright and database right 2023
© Crown copyright. All rights reserved. 2023 Licence number: 100020565

Viewpoint Information:

Grid Reference: 320543E 976503N
Ground Height: 130m AOD
Direction of Centre of View: ³ 128.70°
Horizontal Field of View: 90°
Vertical Field of View: 14.2°
Principal Distance: 522mm

Photography Information:

Camera: Nikon D810 36.3
Lens: 50mm Fixed Focal Length
Camera Height: 1.5m
Photography Date: 31/05/2020
Photography Time: 17:45

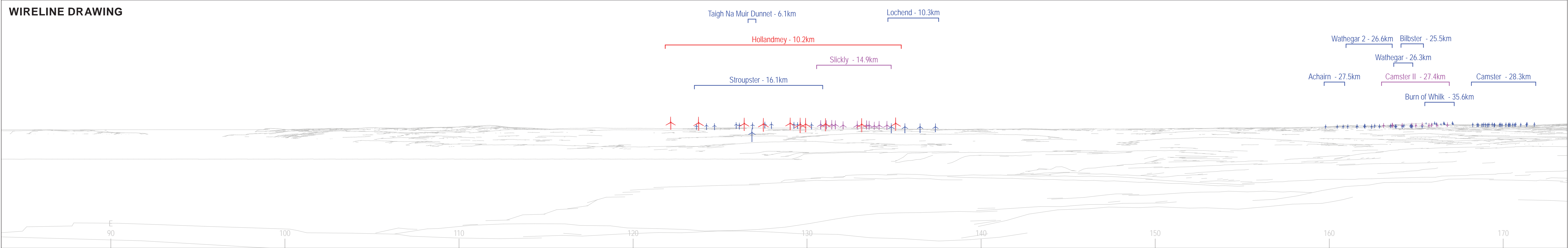
Hollandmey Layout Information:

Layout: hollandmey.wfl
Hub Height: 84m
Height to Blade Tip: 149.9m
Nearest Visible Turbine: T1 @ 10194m
Number of Sets of Tips Visible: ² 10
Number of Hubs Visible: ² 10

Wireline Key:

- Proposed Development
- Operational / Under Construction
- Consented
- Application Submitted


Date July 2023	By DT
Image Size 820 x 130mm	OA SPB
Paper Size 840 x 297mm	Rev -
0163-NatureScot-visuals-cumulative-update.indd	



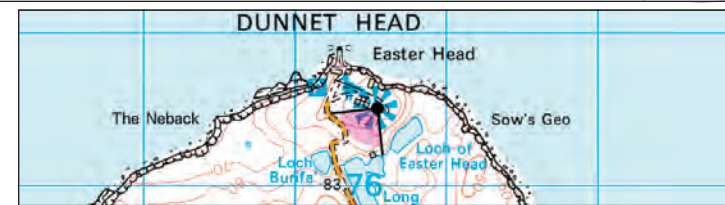


BASELINE PHOTOGRAPH

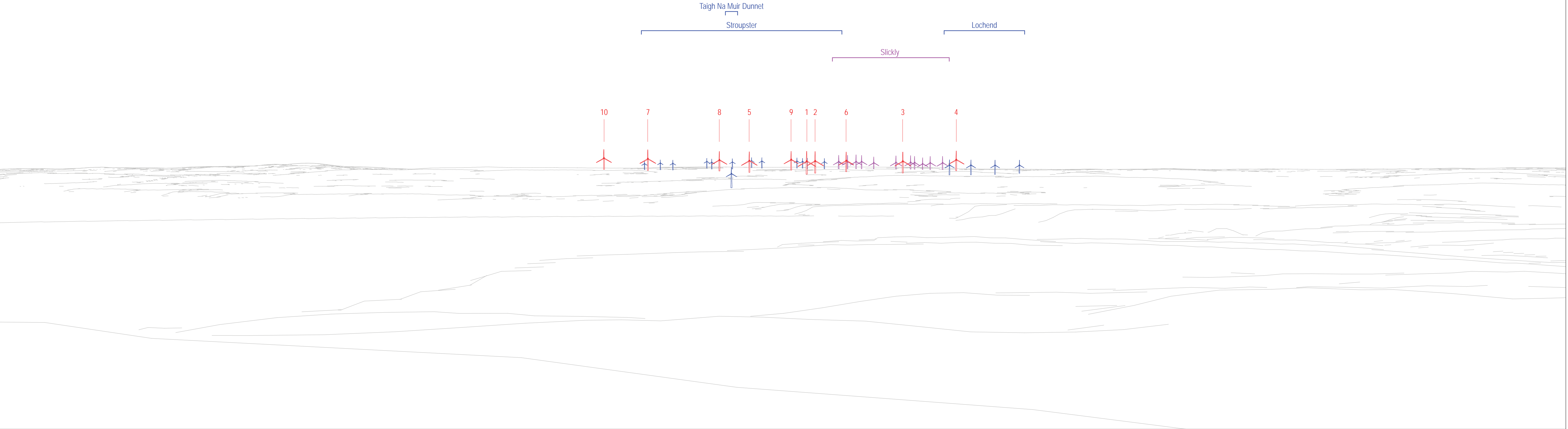
THIS IMAGE PROVIDES LANDSCAPE AND VISUAL CONTEXT ONLY



Hollandmey Renewable Energy Development
Figure : 7.17-NS-03-CU
Viewpoint 4: Dunnet Head
Baseline & Cumulative Wireline: Panel 3




Notes: 1) This visualisation is a planar projection panorama. View flat at a comfortable arm's length. 2) This data has been output directly from the wireline model; it ignores screening effects of woodland and other intervening objects. 3) All directions given as bearings relative to Grid North (BNG). 4) Location map scale: 1:50,000. Contains Ordnance Survey data © Crown copyright and database right 2023 © Crown copyright. All rights reserved. 2023 Licence number: 100020565		Viewpoint Information: Grid Reference: 320543E 976503N Ground Height: 130m AOD Direction of Centre of View: 3 218.70° Horizontal Field of View: 90° Vertical Field of View: 14.2° Principal Distance: 522mm		Photography Information: Camera: Nikon D810 36.3 Lens: 50mm Fixed Focal Length Camera Height: 1.5m Photography Date: 31/05/2020 Photography Time: 17:45		Hollandmey Layout Information: Layout: hollandmey.wfl Hub Height: 84m Height to Blade Tip: 149.9m Nearest Visible Turbine: T1 @ 10194m Number of Sets of Tips Visible: 2 10 Number of Hubs Visible: 2 10		Wireline Key: 		Date July 2023	By DT
Image Size 820 x 130mm		Paper Size 840 x 297mm		0163-NatureScot-visuals-cumulative-update.indd		OA SPB		Rev -			



Hollandmey Renewable Energy Development

Figure : 7.17-NS-04-CU
Viewpoint 4: Dunnet Head
Wireline Visualisation



Notes:

- 1) This visualisation is a planar projection panorama; View flat at a comfortable arm's length.
- 2) This data has been output directly from the wireline model; It ignores screening effects of woodland and other intervening objects.
- 3) All directions given as bearings relative to Grid North (BNG).
- 4) Location map scale: 1:50,000.

Contains Ordnance Survey data © Crown copyright and database right 2023
© Crown copyright. All rights reserved. 2023 Licence number: 100020565

Viewpoint Information:

Grid Reference:	320543E 976503N
Ground Height:	130m AOD
Direction of Centre of View: ³	128.70°
Horizontal Field of View:	53.5°
Vertical Field of View:	18.2°
Principal Distance:	812.5mm

Hollandmey Layout Information:

Layout:	hollandmey.wfl
Hub Height:	84m
Height to Blade Tip:	149.9m
Nearest Visible Turbine:	T1 @ 10194m
Number of Sets of Tips Visible: ²	10
Number of Hubs Visible: ²	10

Wireline Key:

- Proposed Development
- Operational / Under Construction
- Consented

Date July 2023	By DT
Image Size 820 x 130mm	OA SPB
Paper Size 840 x 297mm	Rev -
0163-NatureScot-visuals-cumulative-update.indd	



PHOTOMONTAGE


VIEW FLAT AT A COMFORTABLE ARM'S LENGTH
IF VIEWING THIS IMAGE ON A SCREEN, ENLARGE TO FULL SCREEN HEIGHT

Hollandmey Renewable Energy Development

Figure : 7.17-NS-05-CU

Viewpoint 4: Dunnet Head

Photomontage Visualisation



Notes:

- 1) This visualisation is a planar projection panorama. View flat at a comfortable arm's length.
- 2) This data has been output directly from the wireline model. It ignores screening effects of woodland and other intervening objects.
- 3) All directions given as bearings relative to Grid North (BNG).
- 4) Location map scale: 1:50,000.

Contains Ordnance Survey data © Crown copyright and database right 2023
© Crown copyright. All rights reserved. 2023 Licence number: 100020565

Viewpoint Information:

Grid Reference: 320543E 976503N
Ground Height: 130m AOD
Direction of Centre of View: ³ 128.70°
Horizontal Field of View: 53.5°
Vertical Field of View: 18.2°
Principal Distance: 812.5mm

Photography Information:

Camera: Nikon D810 36.3
Lens: 50mm Fixed Focal Length
Camera Height: 1.5m
Photography Date: 31/05/2020
Photography Time: 17:45

Hollandmey Layout Information:

Layout: hollandmey.wfl
Hub Height: 84m
Height to Blade Tip: 149.9m
Nearest Visible Turbine: T1 @ 10194m
Number of Sets of Tips Visible: ² 10
Number of Hubs Visible: ² 10

Date	By
July 2023	DT
Image Size	OA
820 x 130mm	SPB
Paper Size	Rev
840 x 297mm	-
0163-NatureScot-visuals-cumulative-update.indd	