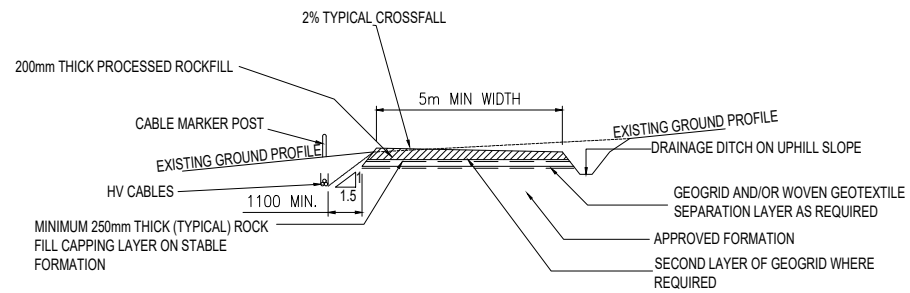
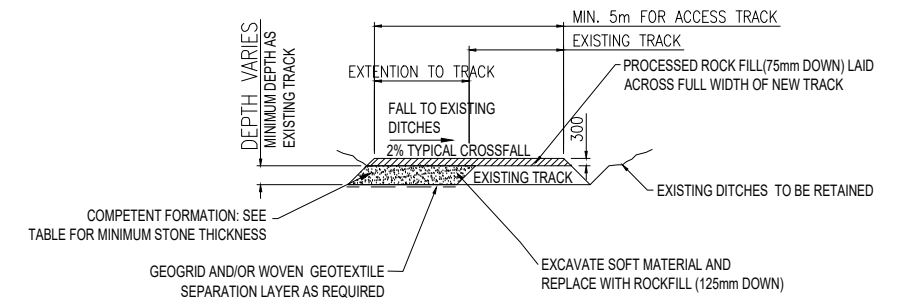


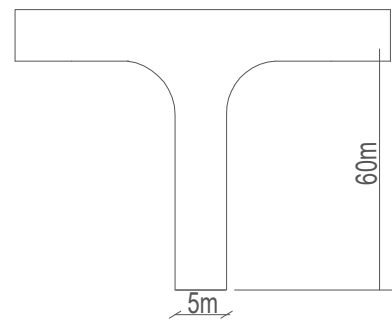
TYPICAL CROSS SECTION A-A THROUGH TRACK ON SIDE OF SLOPE (1:200)



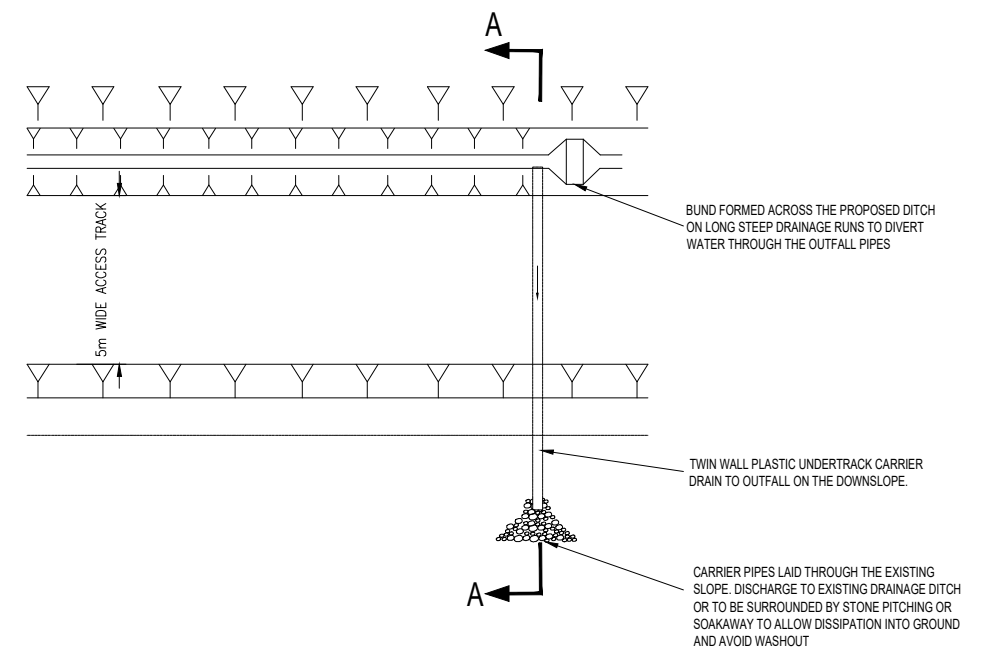
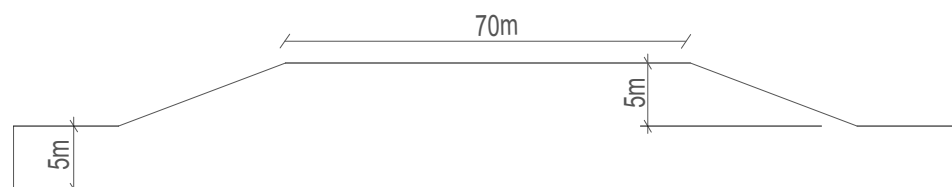
TYPICAL SECTION THROUGH EXCAVATED TRACK (1:200)



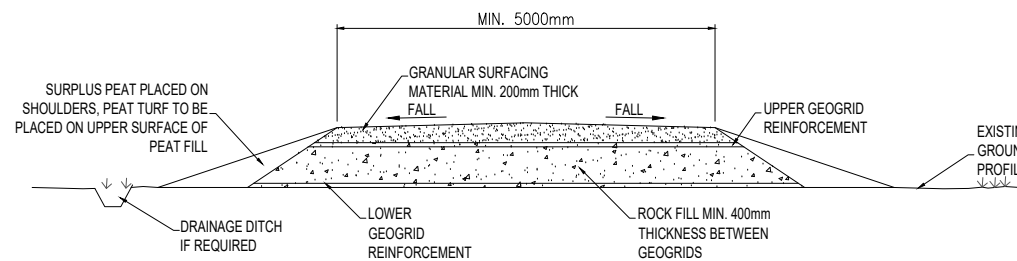
TYPICAL SECTION WIDENING OF EXISTING CUT TRACK (1:200)



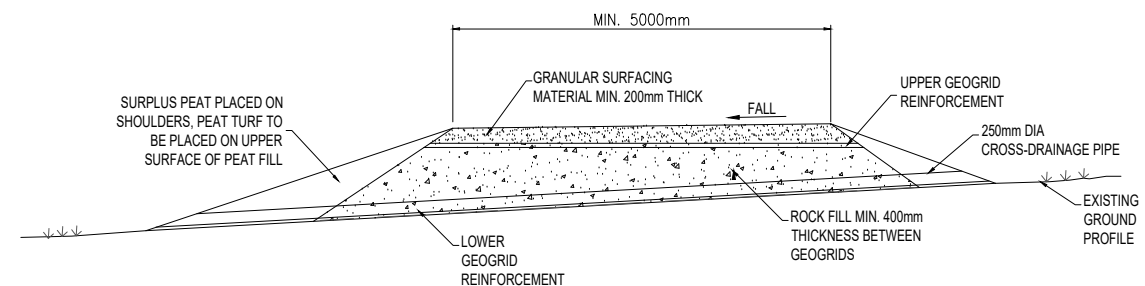
TYPICAL PASSING PLACES/TURNING HEADS N.T.S.



PLAN OF EXCAVATED TRACK ON SIDE SLOPE (1:200)



TYPICAL SECTION THROUGH FLOATING TRACK (1:100)



TYPICAL SECTION THROUGH FLOATING TRACK ON SIDE SLOPE (1:100)



Rev	Date	By	Comment
B	09/10/2020	IG	Drawing reformatted.
A	25/06/2020	SP	First Issue.

As Shown
Scale @ A3

Euchanhead Renewable Energy Development
Chapter 3 Proposed Development
Indicative Track Details

Drg No.	00481.00052.12.3.10.1
Rev	B
Date	09/10/2020
Figure	3.10