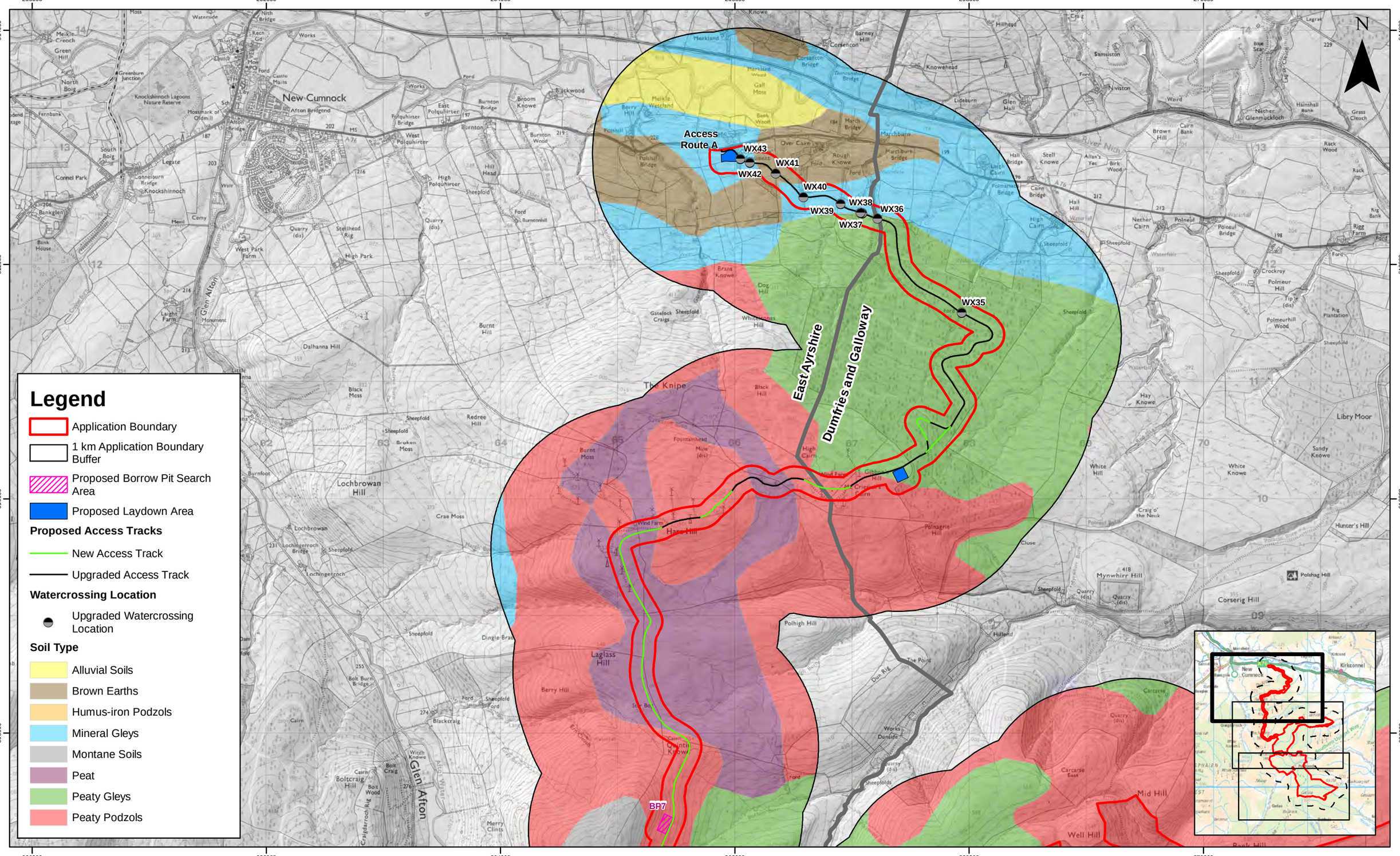

SCOTTISHPOWER RENEWABLES

Rev	Date	By	Comment
A	13/10/20	AA	Initial Issue

1:30,000
Scale @ A3

Kilometres
0 0.375 0.75 1.125 1.5

© Crown Copyright 2019. All rights reserved.
Ordnance Survey Licence 0100031673, Provided by Client.
Soils 250k copyright and database right the James Hutton Institute 2019.
Used with the permission of The James Hutton Institute. All Rights Reserved.

Euchanhead Renewable Energy Development EIAR

Hydrology, Hydrogeology, Geology and Soils

Soils

Drg No	00481.00052.0228.0
Rev	A
Date	13/10/20
Figure	10.2.1

Datum: OSGB36
Projection: TM

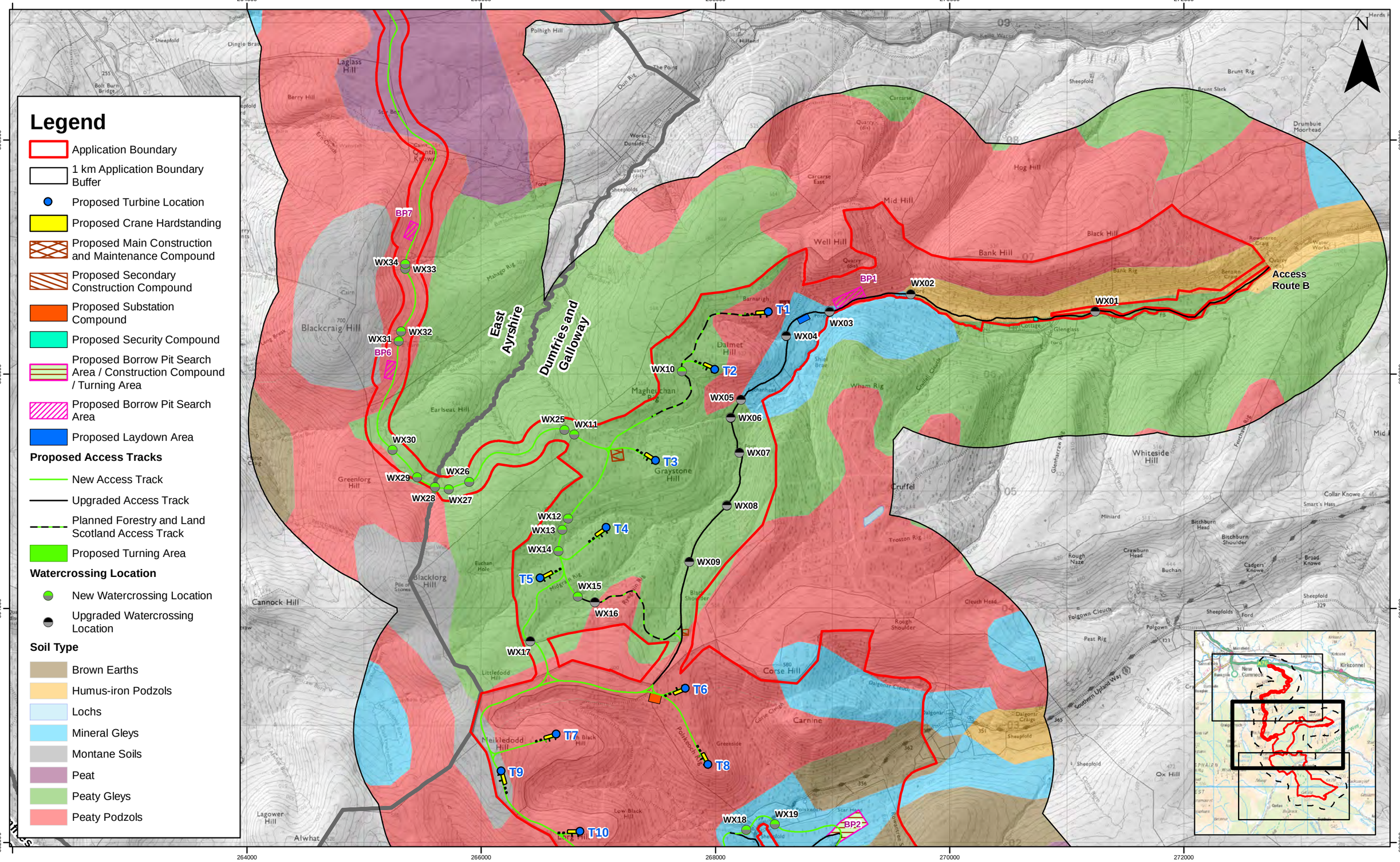

Rev	Date	By	Comment
A	13/10/20	AA	Initial Issue

1:30,000 Scale @ A3

Kilometres 0 0.375 0.75 1.125 1.5

© Crown Copyright 2019. All rights reserved.
Ordnance Survey Licence 0100031673, Provided by Client.
Soils 250k copyright and database right the James Hutton Institute 2019.
Used with the permission of The James Hutton Institute. All Rights Reserved.

Euchanhead Renewable Energy Development EIAR

Hydrology, Hydrogeology, Geology and Soils

Soils

Drg No	00481.00052.0228.0
Rev	A
Date	13/10/20
Figure	10.2.2

Datum: OSGB36
Projection: TM

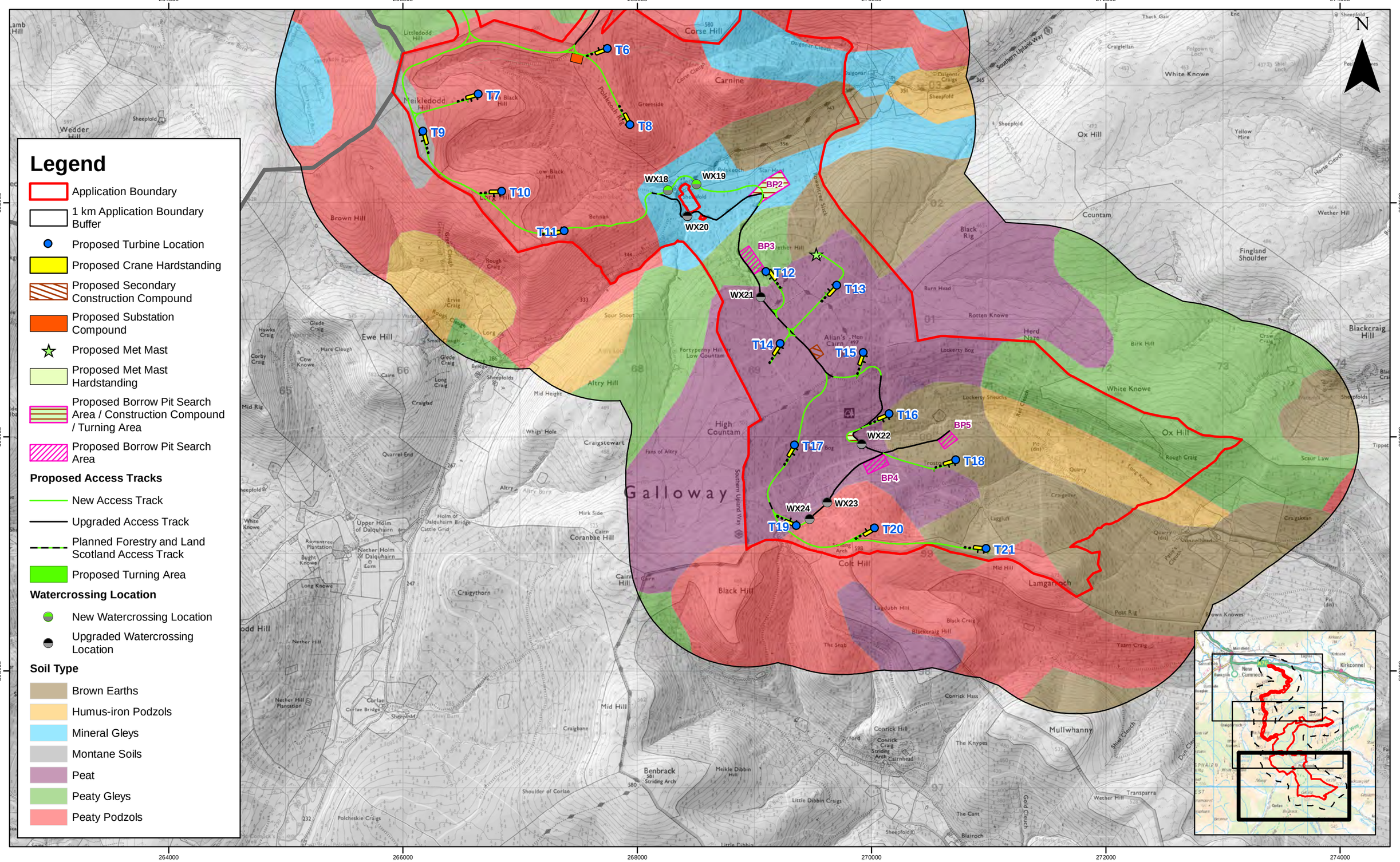

SCOTTISHPOWER RENEWABLES

Rev	Date	By	Comment
A	13/10/20	AA	Initial Issue

1:30,000 Scale @ A3

Kilometres 0 0.375 0.75 1.125 1.5

© Crown Copyright 2019. All rights reserved.
Ordnance Survey Licence 0100031673, Provided by Client.
Soils 250k copyright and database right the James Hutton Institute 2019.
Used with the permission of The James Hutton Institute. All Rights Reserved.

Euchanhead Renewable Energy Development EIAR

Hydrology, Hydrogeology, Geology and Soils

Soils

Drg No	00481.00052.0228.0
Rev	A
Date	13/10/20
Figure	10.2.3

Datum: OSGB36
Projection: TM