

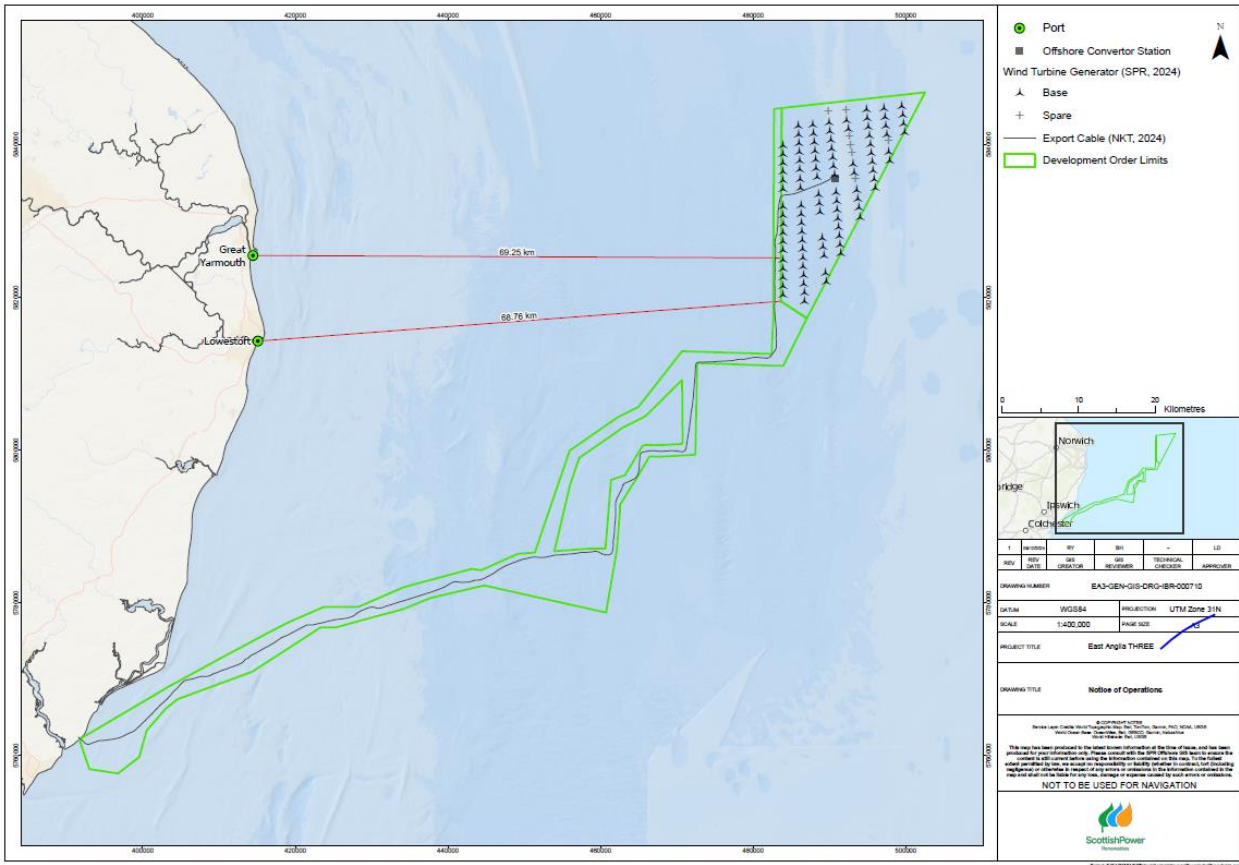
Notice Number:	015 - 2025
Issue Date:	14/04/2025
<p>This notice will be updated and issued weekly, giving information of any operations carried out in relation to East Anglia THREE offshore windfarm in the previous 7 days and any ongoing/planned operations for the next 7 days. Any notice to mariners issued by East Anglia THREE are available on Scottish Power Renewables website www.scottishpowerrenewables.com and the Kingfisher bulletin https://kingfisherbulletin.org/</p>	

Weekly Notice of Operations

Prepared by:	Checked by:	Approved by:
Alex Short Marine Coordinator	Conner Adams Lead Marine Coordinator	Jamie Poulson Offshore Installation Manager

1. PROJECT INTRODUCTION

East Anglia THREE will be a large offshore wind farm, located 69 km off the Norfolk coast. With a projected capacity of approximately 1400MW, the wind farm shall supply electricity to approximately one million UK homes. Onshore construction for the project started in July 2022, with offshore construction scheduled to commence after main site investigations in 2025.



2. SUMMARY OF NOTICE TO MARINERS

EA3 NTM (Notice to Mariners) Tracker

NTM No*	NTM Name	Start Date	End Date	Status	Comments/Workscope	Distribution Date (open)
2024						
048/2024	Commencement of Construction of EA3 OWF	01/11/2024	N/A	Open	EA3 OWF Construction	25/10/2024
052/2024	Confirmed Unexploded Ordnance	11/11/2024	N/A	Open	cUXO	11/11/2024
2025						
005/2025	Maintenance and Redeployment of EA3 Weather Buoy	22/01/2025	N/A	Open	Maintenance of EA3 Weather Buoy	22/01/2025
007/2025	Aids to Navigation - Installation of Demarcation Buoys	13/01/2025	N/A	Open	Installation of Demarcation Buoys	06/02/2025
009/2025	Notification of Guard Vessel	01/03/2025	N/A	Open	Guard Vessel	19/02/2025
010/2025	Marine Mammal monitoring - Passive Acoustic Monitoring Stations	28/02/2025	N/A	Open	Marine Mammal Buoy Maintenance	28/02/2025
011/2025	EA3 Export Cable Route Clearance And Inspections	07/03/2025	19/05/2025	Open	Export Cable Route Clearance	19/02/2025
012/2025	Monopile and Transition Piece Installation Campaign	27/03/2025	Q1 2026	Open	Monopile and TP Installation Campaign	14/03/2025
013/2025	Monopile Installation Noise Monitoring	30/03/2025	TBC	Open	Monopile Installation Noise Monitoring	14/03/2025
015/2025	CDM Zone (ECR) UXO Clearance Works (Diving Operations) Rev 2	01/04/2025	TBC	Open	UXO Clearance (Diving Operations)	27/03/2025
016/2025	Export Cable Corridor Dredging (Adverse Slope Preparation)	29/03/2025	TBC	Open	Export Cable Corridor Dredging	21/03/2025
017/2025	CTV Rebellion	04/01/2025	TBC	Open	CTV Operations	26/03/2025
018/2025	Monopile Installation Noise Monitoring Buoy Deployment	04/04/2025	TBC	Open	Noise Monitoring Buoy Deployment	04/04/2025
019/2025	Maintenance of Weather Monitoring Buoys	21/04/2025	TBC	Open	Weather Buoy Maintenance	04/05/2025
020/2025	MP TP Bolting And Grouting	25/04/2025	TBC	Open	MP TP Bolting And Grouting	04/07/2025

2.1. AIDS TO NAVIGATION STATUS

The following aids to navigation are deployed within the East Anglia THREE offshore windfarm:

Buoy Type	ID	Latitude	Longitude	Buoy Characteristic
EA3 North 1 Buoy	N1	52° 45'.472N	002° 50'.962E	<ul style="list-style-type: none"> Pillar shaped with a North cardinal shaped top mark Quick Flashing Light Character
EA3 North 2 Buoy	N2	52° 45'.917N	003° 00'.151E	<ul style="list-style-type: none"> Pillar shaped with a North cardinal shaped top mark Very Quick Flashing Light Character
EA3 East 1 Buoy	E1	52° 43'.677N	003° 00'.776E	<ul style="list-style-type: none"> Pillar shaped with a East cardinal shaped top mark Quick Flashing (3) 10s Light Character
EA3 East 2 Buoy	E2	52° 38'.166N	002° 56'.532E	<ul style="list-style-type: none"> Pillar shaped with a East cardinal shaped top mark Very Quick Flashing (3) 5s Light Character
EA3 East 3 Buoy	E3	52° 32'.917N	002° 51'.558E	<ul style="list-style-type: none"> Pillar shaped with a East cardinal shaped top mark Quick Flashing (3) 10s Light Character
EA3 South 1 Buoy	S1	52° 31'.148N	002° 48'.252E	<ul style="list-style-type: none"> Pillar shaped with a South cardinal shaped top mark Very Quick Flashing (6) +1 long flash 10s Light Character
EA3 West 1 Buoy	W1	52°31'.814N	002°45'.153E	<ul style="list-style-type: none"> Pillar shaped with a West cardinal shaped top mark Quick Flashing (9) 15s Light Character
EA3 West 2 Buoy	W2	52°37'.466N	002°44'.872E	<ul style="list-style-type: none"> Pillar shaped with a West cardinal shaped top mark Very Quick Flashing (9) 10s Light Character
EA3 West 3 Buoy	W3	52°43'.123N	002°45'.093E	<ul style="list-style-type: none"> Pillar shaped with a West cardinal shaped top mark Quick Flashing (9) 15s Light Character
EA3 Special 1 Buoy	SP1	52° 45'.708N	002° 55'.556E	<ul style="list-style-type: none"> Pillar shaped with a yellow 'X' shaped top mark Flashing yellow 5s Light Character
EA3 Special 2 Buoy	SP2	52° 40'.790N	002° 59'.023E	<ul style="list-style-type: none"> Pillar shaped with a yellow 'X' shaped top mark Flashing yellow 5s Light Character
EA3 Special 3 Buoy	SP3	52° 35'.542N	002° 54'.044E	<ul style="list-style-type: none"> Pillar shaped with a yellow 'X' shaped top mark Flashing yellow 5s Light Character
EA3 Special 4 Buoy	SP4	52°34'.638N	002°44'.895E	<ul style="list-style-type: none"> Pillar shaped with a yellow 'X' shaped top mark Flashing yellow 5s Light Character
EA3 Special 5 Buoy	SP5	52°40'.295N	002°44'.849E	<ul style="list-style-type: none"> Pillar shaped with a yellow 'X' shaped top mark Flashing yellow 5s Light Character
EA3 Special 6 Buoy	SP6	52°44'.640N	002°47'.484E	<ul style="list-style-type: none"> Pillar shaped with a yellow 'X' shaped top mark Flashing yellow 5s Light Character
EA3 Weather Monitoring Buoy North	NWB	52°44.841'N	002°58.611'E	<ul style="list-style-type: none"> Flash sequence – Fl (5) 20s. Amber light, 3nm visibility
EA3 Weather Monitoring Buoy South	SWB	52°32.880'N	002°46.961'E	<ul style="list-style-type: none"> Flash sequence – Fl (5) 20s. Amber light, 3nm visibility
Wave Rider buoy	WRB	52°40.108'N	002°51.439'E	<ul style="list-style-type: none"> Flashing (5) 20s. Yellow light, 4nm visibility.

3. WORKS CARRIED OUT IN THE LAST 7 DAYS

3.1. Trym

- **Export Cable route Clearance and inspections:** Trym has continued with route clearance and inspection operations along the East Anglia THREE Export Cable Corridor.
- **Port Call:** Trym made a port call to Great Yarmouth on the 09/04/2025 to conduct a crew change, the vessel departed Great Yarmouth on the 12/04/2025 to continue with route clearance and inspection operations along the East Anglia THREE Export Cable Corridor.

3.2. Njord R

- **EA3 Export Cable Corridor Dredging (Adverse Slope Preparation):** The Njord R has continued with dredging operations along the East Anglia THREE Export Cable Corridor.

3.3. Seaspan Situla

- **Monopile Installation (Noise Monitoring):** The Seaspan Situla has remained within the East Anglia THREE boundary of the offshore windfarm array, awaiting commencement of the monopile and transition piece installation campaign.

3.4. DSV Curtis Marshall

- **CDM Zone (ECR) UXO Clearance Works (Diving Operations):** The DSV Curtis Marshall has continued with UXO Clearance operations within the East Anglia THREE CDM zone along the Export Cable Corridor near Bawdsey.

3.5. Hughes Hunter

- **CDM Zone (ECR) UXO Clearance Works (Diving Operations):** Hughes Hunter has been supporting DSV Curtis Marshall during UXO Clearance operations along the Export Cable Corridor near Bawdsey.

3.6. GPS Battler

- **CDM Zone (ECR) UXO Clearance Works (Diving Operations):** GPS Battler has continued to support the DSV Curtis Marshall during anchor deployment operations within the East Anglia THREE CDM zone along the Export Cable Corridor near Bawdsey.

3.7. Tess

- **Guard Vessel:** Tess has commenced guard vessel duties within the East Anglia THREE boundary of the offshore windfarm array.

3.8. Seaway Ventus

- **Monopile And Transition Piece Installation Campaign:** The Seaway Ventus arrived at the East Anglia THREE CDM boundary of the offshore windfarm array on the 13/04/2025 in preparation for the monopile and transition piece installation campaign.

3.9. NR Rebellion

- **Crew Transfer Vessel:** Commenced crew transfer duties within the East Anglia THREE boundary of the offshore windfarm array.

4. PLANNED OPERATIONS FOR NEXT 7 DAYS

4.1. Trym

- **Export Cable Route Clearance And inspections:** Trym will continue with route clearance and inspection operations along the East Anglia THREE Export Cable Corridor.

4.2. Tess

- **Guard Vessel:** Tess will remain within the East Anglia THREE boundary of the offshore windfarm array and continue with guard vessel duties.

4.3. Njord R

- **EA3 Export Cable Corridor Dredging (Adverse Slope Preparation):** The Njord R will continue dredging operations along the East Anglia THREE Export Cable Corridor.
- **Port Call:** Njord R will make a port call to Vlissingen circa the 16/04/2025 to carry out a crew change prior to returning to the East Anglia THREE offshore windfarm array.

4.4. Seaspan Situla

- **Monopile Installation (Noise Monitoring):** The Seaspan Situla will continue with Monopile Installation Noise Monitoring operations within the East Anglia THREE CDM boundary of the offshore windfarm array
- **Port Call:** Seaspan Situla will make a port call to Rotterdam circa the 17/04/2025 to carry out a crew change prior to returning to the East Anglia THREE offshore windfarm array.

4.5. Seaway Ventus

- **Monopile And Transition Piece Installation Campaign:** The Seaway Ventus will continue with the Monopile and Transition Piece Installation Campaign within the East Anglia THREE CDM boundary of the Offshore Windfarm Array.

4.6. DSV Curtis Marshall

- **CDM Zone (ECR) UXO Clearance Works (Diving Operations):** The DSV Curtis Marshall will continue UXO Clearance operations within the East Anglia THREE CDM zone along the Export Cable Corridor near Bawdsey.

4.7. Hughes Hunter

- **CDM Zone (ECR) UXO Clearance Works (Diving Operations):** The Hughes Hunter will continue to support DSV Curtis Marshall during UXO Clearance operations along the Export Cable Corridor near Bawdsey.

4.8. GPS Battler

- **CDM Zone (ECR) UXO Clearance Works (Diving Operations):** The GPS Battler will continue to support DSV Curtis Marshall with anchor deployment operations within the East Anglia THREE CDM zone along the Export Cable Corridor near Bawdsey.

4.9. NR Rebellion

- **Crew Transfer Vessel:** The NR Rebellion will continue with crew transfer duties. She will make regular transits between East Anglia THREE CDM zone and the ports of Lowestoft and Great Yarmouth.

5. PROJECT CONTACT DETAILS

The following contact can provide relevant information if required. Please note that any specific queries can be addressed to the relevant shore-based representatives.

5.1. Site Management

Marine Coordinator	
Name	EA3 MCC
Contact Telephone Number	Tel +44 (0) 1416144821. Mob +44 (0) 7375 865 478
Email Address	ea3_mcc@scottishpower.com
Address	Orbis Energy, Wilde Street, Lowestoft, NR32 1XH

Offshore Installation Manager	
Name	EA3 OIM
Contact Telephone Number	+44 (0) 7960 608 666
Email Address	ea3_oim@scottishpower.com
Address	Orbis Energy, Wilde Street, Lowestoft, NR32 1XH

5.2. Emergency Contact


Emergency Contact	
Name	EA3 MCC
Contact Telephone Number	Emergency Tel +44 (0) 1416144822
Email Address	ea3_mcc@scottishpower.com
Address	Orbis Energy, Wilde Street, Lowestoft, NR32 1XH

5.3. Marine Operations


Marine Operations	
Name	Anthony Milligan
Contact Telephone Number	Tel +44 (0) 7760 880723
Email Address	amilligan@scottishpower.com
Address	Scottish Power HQ 320 St Vincent Street, Glasgow, G2 5AD

6. VESSEL DETAILS


Vessel Details	
Name of Vessel:	Trym
Call Sign:	LNXA3
MMSI No:	257862000
Contact Details:	Phone: +48 512 387 407 Email: bridge.trym@seashipping.no




Vessel Details	
Name of Vessel:	Tess
Call Sign:	T7AH7
MMSI No:	2682239102
Contact Details:	Phone: +31 255 760 071 Email: tess@dbconnect.nl




Vessel Details	
Name of Vessel:	DSV Curtis Marshall
Call Sign:	2HWN3
MMSI No:	235107219
Contact Details:	Phone: +44 7487 737 865 Email: master@bmarshallmarine.co.uk




Vessel Details	
Name of Vessel:	Hughes Hunter
Call Sign:	2HAT9
MMSI No:	235102097
Contact Details:	Phone: +44 7764 766 887




Vessel Details	
Name of Vessel:	GPS Battler
Call Sign:	5PBQ6
MMSI No:	212160000
Contact Details:	Phone: (+44) 07780480760 Email: gpsbattler@gpsmarine.co.uk




Vessel Details	
Name of Vessel:	Seaway Ventus
Call Sign:	5BFU6
MMSI No:	209583000
Contact Details:	Phone: 0031 6 535 46 853 Email: Seawayventus.bridge@seaway7.com




Vessel Details	
Name of Vessel:	Seaspan Situla
Call Sign:	HO8727
MMSI No:	356151000
Contact Details:	Phone: 0031 645 356 671 Email: bridge@situlashipping.com



Vessel Details	
Name of Vessel:	Njord R
Call Sign:	OYOZ2
MMSI No:	219387000
Contact Details:	Mob: +45 29375280 Email: njord@rohde-nielsen.dk



Vessel Details	
Name of Vessel:	NR Rebellion
Call Sign:	MROM4
MMSI No:	232059246
Contact Details:	Phone: 07984321461 Email: rebellion@nrmarine.co.uk

A photograph of the NR Rebellion vessel, a black and white motorboat with "NR MARINE SERVICES" and "NR REBELLION" written on its side, docked at a pier. The boat is surrounded by other smaller boats and is situated in a harbor area with buildings in the background under a blue sky.