

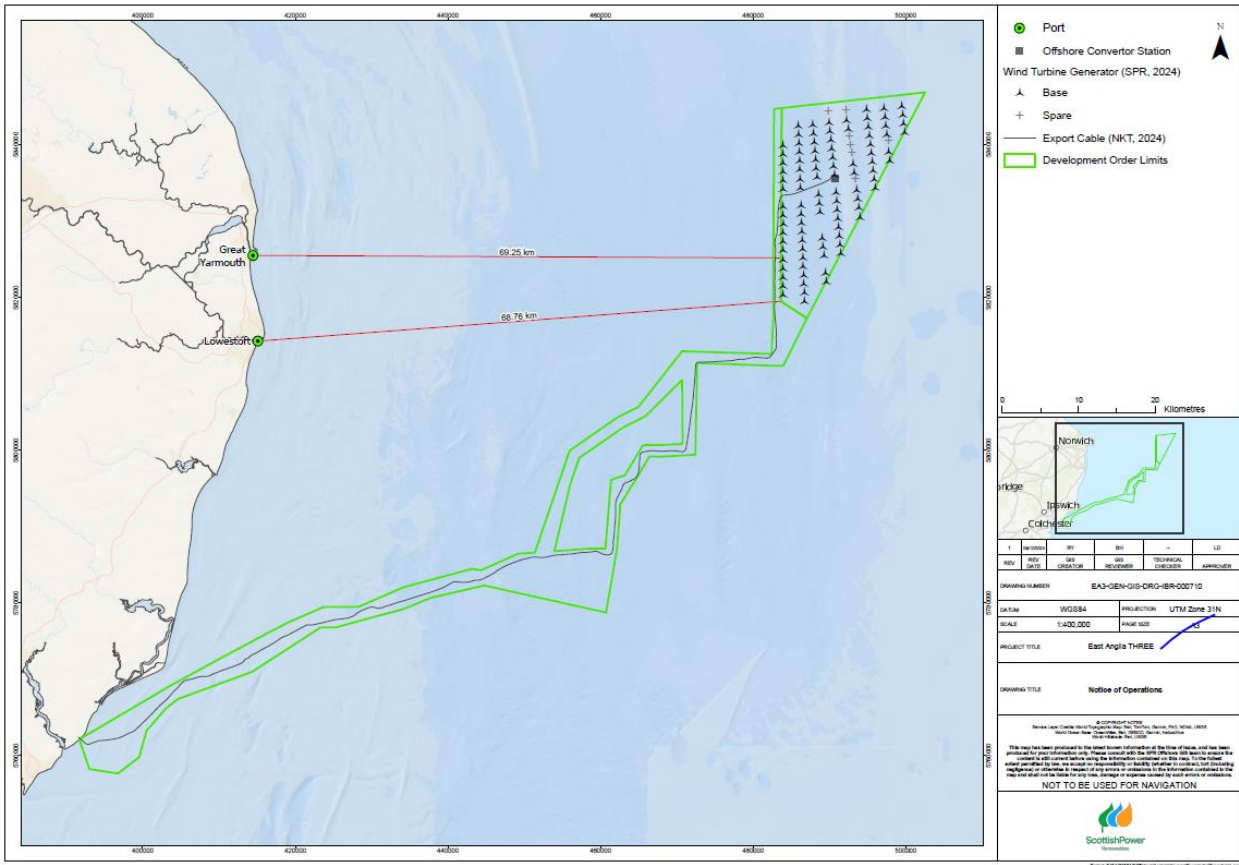
Notice Number:	010 - 2025
Issue Date:	10/03/2025
<p>This notice will be updated and issued weekly, giving information of any operations carried out in relation to East Anglia THREE offshore windfarm in the previous 7 days and any ongoing/planned operations for the next 7 days. Any notice to mariners issued by East Anglia THREE are available on Scottish Power Renewables website www.scottishpowerrenewables.com and the Kingfisher bulletin https://kingfisherbulletin.org/</p>	

Weekly Notice of Operations

Prepared by:	Checked by:	Approved by:
Ian Costello Marine Coordinator	Lauren Olivia Downie Lead Marine Coordinator	Jamie Poulson Offshore Installation Manager

1. PROJECT INTRODUCTION

East Anglia THREE will be a large offshore wind farm, located 69 km off the Norfolk coast. With a projected capacity of approximately 1400MW, the wind farm shall supply electricity to approximately one million UK homes. Onshore construction for the project started in July 2022, with offshore construction scheduled to commence after main site investigations in 2025.



2. SUMMARY OF NOTICE TO MARINERS

EA3 NTM (Notice to Mariners) Tracker						
NTM No*	NTM Name	Start Date	End Date	Status	Comments/Workscope	Distribution Date (open)
2024						
048/2024	Commencement of Construction of EA3 OWF	01/11/2024	N/A	Open	EA3 OWF Construction	25/10/2024
050/2024	Scour Protection installation campaign	05/11/2024	N/A	Open	Scour Protection installation	25/10/2024
052/2024	Confirmed Unexploded Ordnance	11/11/2024	N/A	Open	cUXO	11/11/2024
2025						
005/2025	Maintenance and Redeployment of EA3 Weather Buoy	22/01/2025	N/A	Open	Maintenance of EA3 Weather Buoy	22/01/2025
007/2025	Aids to Navigation - Installation of Demarcation Buoys	13/01/2025	N/A	Open	Installation of Demarcation Buoys	06/02/2025
008/2025	Offshore Converter Station (OFCS) Dredging	04/03/2025	N/A	Open	OFCS Dredging	18/02/2025
009/2025	Notification of Guard Vessel	01/03/2025	N/A	Open	Guard Vessel	19/02/2025
010/2025	Marine Mammal monitoring - Passive Acoustic Monitoring Stations	28/02/2025	N/A	Open	Marine Mammal Buoy Maintenance	28/02/2025
011/2025	EA3 Export Cable Route Clearance And Inspections	07/03/2025	19/05/2025	Open	Export Cable Route Clearance	19/02/2025

2.1. AIDS TO NAVIGATION STATUS

The following aids to navigation are deployed within the East Anglia Three offshore windfarm:

Buoy Type	ID	Latitude	Longitude	Buoy Characteristic
EA3 North 1 Buoy	N1	52° 45'.472N	002° 50'.962E	<ul style="list-style-type: none"> Pillar shaped with a North cardinal shaped top mark Quick Flashing Light Character
EA3 North 2 Buoy	N2	52° 45'.917N	003° 00'.151E	<ul style="list-style-type: none"> Pillar shaped with a North cardinal shaped top mark Very Quick Flashing Light Character
EA3 East 1 Buoy	E1	52° 43'.677N	003° 00'.776E	<ul style="list-style-type: none"> Pillar shaped with a East cardinal shaped top mark Quick Flashing (3) 10s Light Character
EA3 East 2 Buoy	E2	52° 38'.166N	002° 56'.532E	<ul style="list-style-type: none"> Pillar shaped with a East cardinal shaped top mark Very Quick Flashing (3) 5s Light Character
EA3 East 3 Buoy	E3	52° 32'.917N	002° 51'.558E	<ul style="list-style-type: none"> Pillar shaped with a East cardinal shaped top mark Quick Flashing (3) 10s Light Character
EA3 South 1 Buoy	S1	52° 31'.148N	002° 48'.252E	<ul style="list-style-type: none"> Pillar shaped with a South cardinal shaped top mark Very Quick Flashing (6) +1 long flash 10s Light Character
EA3 West 1 Buoy	W1	52°31'.814N	002°45'.153E	<ul style="list-style-type: none"> Pillar shaped with a West cardinal shaped top mark Quick Flashing (9) 15s Light Character
EA3 West 2 Buoy	W2	52°37'.466N	002°44'.872E	<ul style="list-style-type: none"> Pillar shaped with a West cardinal shaped top mark Very Quick Flashing (9) 10s Light Character
EA3 West 3 Buoy	W3	52°43'.123N	002°45'.093E	<ul style="list-style-type: none"> Pillar shaped with a West cardinal shaped top mark Quick Flashing (9) 15s Light Character
EA3 Special 1 Buoy	SP1	52° 45'.708N	002° 55'.556E	<ul style="list-style-type: none"> Pillar shaped with a yellow 'X' shaped top mark Flashing yellow 5s Light Character
EA3 Special 2 Buoy	SP2	52° 40'.790N	002° 59'.023E	<ul style="list-style-type: none"> Pillar shaped with a yellow 'X' shaped top mark Flashing yellow 5s Light Character
EA3 Special 3 Buoy	SP3	52° 35'.542N	002° 54'.044E	<ul style="list-style-type: none"> Pillar shaped with a yellow 'X' shaped top mark Flashing yellow 5s Light Character
EA3 Special 4 Buoy	SP4	52°34'.638N	002°44'.895E	<ul style="list-style-type: none"> Pillar shaped with a yellow 'X' shaped top mark Flashing yellow 5s Light Character
EA3 Special 5 Buoy	SP5	52°40'.295N	002°44'.849E	<ul style="list-style-type: none"> Pillar shaped with a yellow 'X' shaped top mark Flashing yellow 5s Light Character
EA3 Special 6 Buoy	SP6	52°44'.640N	002°47'.484E	<ul style="list-style-type: none"> Pillar shaped with a yellow 'X' shaped top mark Flashing yellow 5s Light Character
EA3 Weather Monitoring Buoy North	NWB	52°44.841'N	002°58.611'E	<ul style="list-style-type: none"> Flash sequence – Fl (5) 20s. Amber light, 3nm visibility
EA3 Weather Monitoring Buoy South	SWB	52°32.880'N	002°46.961'E	<ul style="list-style-type: none"> Flash sequence – Fl (5) 20s. Amber light, 3nm visibility

3. WORKS CARRIED OUT IN THE LAST 7 DAYS

3.1. Njord R

- **Mobilisation:** The Njord R mobilised on 04/03/2025 in Grenaa, Denmark and arrived to the East Anglia Three CDM boundary on 07/03/2025.
- **Offshore Enabling Works Dredging – Offshore Converter Station:** The Njord R commenced dredging operations at the Offshore Converter Station within the East Anglia Three CDM boundary on 08/07/2025.

4. PLANNED OPERATIONS FOR NEXT 7 DAYS

4.1. Njord R

- **Offshore Enabling Works Dredging – Offshore Converter Station:** The Njord R is expected to continue dredging operations at the Offshore Converter Station within the East Anglia Three CDM boundary.
- **Demobilisation:** Completion of Dredging operations is expected to be within the week. Njord R is expected to demobilise in Esbjerg, Denmark. (completion and demobilisation date is yet to be confirmed).

4.2. Trym

- **Mobilisation:** The Trym is expected to mobilise on 12/03/2025 from the port of Aberdeen, Scotland and transit to the East Anglia Three CDM boundary.
- **Export Cable route Clearance and inspections:** The Trym is expected to commence route clearance and inspection operations along the East Anglia Three Export Cable Corridor and within the East Anglia Three CDM boundary from 14/03/2025.

4.3. Rock Piper

- **Port Call:** The Rock piper is expected to complete the maintenance period and proceed to the port of Dirdal on 11/03/2025 for loading operations and crew change.
- **Scour Protection Installation Campaign:** The Rock piper is expected to return the East Anglia Three CDM boundary from 14/03/2025 to continue scour protection installation operations on the remaining 5 WTG locations and at the OFCS.

4.4. Tess

- **Guard Vessel:** Tess is expected to mobilise onto the project and commence guard duty operations at the East Anglia Three Offshore Wind Farm Area. (Mobilisation date is yet to be confirmed).

5. PROJECT CONTACT DETAILS

The following contact can provide relevant information if required. Please note that any specific queries can be addressed to the relevant shore-based representatives.

5.1. Site Management

Marine Coordinator	
Name	EA3 MCC
Contact telephone Number	Tel +44 (0) 1416144821. Mob +44 (0) 7375 865 478
Email Address	EA3_MCC@scottishpower.com
Address	Orbis Energy, Wilde Street, Lowestoft, NR32 1XH

Offshore Installation Manager	
Name	EA3 OIM
Contact telephone Number	+44 (0) 7960 608 666
Email Address	ea3_oim@scottishpower.com
Address	Orbis Energy, Wilde Street, Lowestoft, NR32 1XH

5.2. Emergency Contact


Emergency Contact	
Name	EA3 MCC
Contact telephone Number	Emergency Tel +44 (0) 1416144822
Email Address	EA3_MCC@scottishpower.com
Address	Orbis Energy, Wilde Street, Lowestoft, NR32 1XH

5.3. Marine Operations


Marine Operations	
Name	Anthony Milligan
Contact telephone Number	Tel +44 (0) 7760 880723
Email Address	amilligan@scottishpower.com
Address	Scottish Power HQ 320 St Vincent Street, Glasgow, G2 5AD

6. VESSEL DETAILS


Vessel Details	
Name of vessel:	Njord R
Call Sign:	OYOZ2
MMSI No:	219387000
Contact Details:	Sat Phone: 88 16 41 47 46 19 Email: njord@rohde-nielsen.dk



Vessel Details	
Name of vessel:	Rockpiper
Call Sign:	5BML3
MMSI No:	209449000
Contact Details:	Mob +31 78 80 80 262 Email: rockpiper-captain@boskalis.com



Vessel Details	
Name of vessel:	Trym
Call Sign:	LNXA3
MMSI No:	257862000
Contact Details:	Sat Phone: 88 11641708447 Email: bridge.trym@seashipping.no



Vessel Details	
Name of vessel:	Tess
Call Sign:	T7AH7
MMSI No:	2682239102
Contact Details:	Sat Phone: +31 255 760 071 Email: tess@dbconnect.nl

