

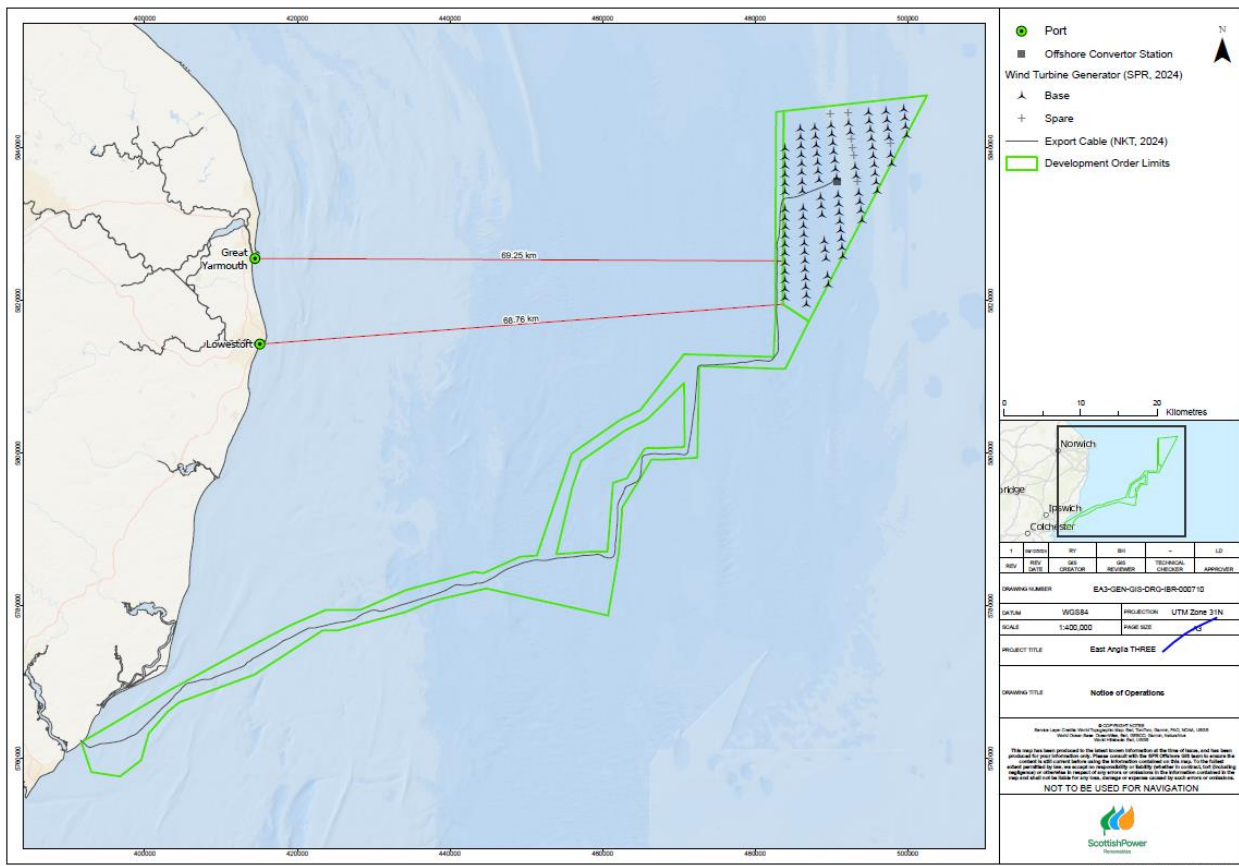
<b>Notice Number:</b>	<b>01 - 2025</b>
<b>Issue Date:</b>	<b>06/01/2025</b>
<p>This notice will be updated and issued weekly, giving information of any operations carried out in relation to East Anglia THREE offshore windfarm in the previous 7 days and any ongoing/planned operations for the next 7 days. Any notice to mariners issued by East Anglia THREE are available on Scottish Power Renewables website <a href="http://www.scottishpowerrenewables.com">www.scottishpowerrenewables.com</a> and the Kingfisher bulletin <a href="https://kingfisherbulletin.org/">https://kingfisherbulletin.org/</a></p>	

# Weekly Notice of Operations

Prepared by:	Checked by:	Approved by:
<b>Alex Short</b> Marine Coordinator	<b>Lauren Olivia Downie</b> Lead Marine Coordinator	<b>Alan Thoms</b> Offshore Installation Manager
<b>Signed on behalf of</b>		

## 1. PROJECT INTRODUCTION

East Anglia THREE will be a large offshore wind farm, located 69 km off the Norfolk coast. With a projected capacity of approximately 1400MW, the wind farm shall supply electricity to approximately one million UK homes. Onshore construction for the project started in July 2022, with offshore construction scheduled to commence after main site investigations in 2025.



## 2. SUMMARY OF NOTICE TO MARINERS

## 2.1. AIDS TO NAVIGATION STATUS

- Two weather monitoring buoys have been deployed within the East Anglia THREE windfarm area at the following locations:
- 52°44.841'N 002°58.611'E - Flash sequence – FI (5) 20s. Amber light, 3nm visibility –  
**Note - the Amber light attached to the weather monitoring buoy in position 52°44.841'N 002°58.611'E has been reported as intermittent and is not always illuminated in hours of darkness – further information has been distributed via notice to mariners.**
- 52°32.880'N 002°46.961'E - Flash sequence – FI (5) 20s. Amber light, 3nm visibility
- Seven demarcation buoys have been deployed, marking the East Anglia THREE windfarm boundary at the following locations:
- **EA3 North 1 Buoy:** 52°45.472'N 002°50.962'E- Pillar shaped with North cardinal shaped top mark- Quick flashing.
- **EA3 West 1 Buoy:** 52°31.814'N 002°45.153'E- Pillar shaped with a West cardinal shaped top mark- Quick flashing (9) 15s
- **EA3 West 2 Buoy:** 52°37.466'N 002°44.872'E- Pillar shaped with a West cardinal shaped top mark- Very quick flashing (9) 10s
- **EA3 West 3 Buoy:** 52°43.123'N 002°45.093'E- Pillar shaped with a West cardinal shaped top mark- Quick flashing (9) 15s
- **EA3 Special 4 Buoy:** 52°34.638'N 002°44.895'E- Pillar shaped with a yellow “X” shaped top mark- Flashing yellow 5s
- **EA3 Special 5 Buoy:** 52°40.295'N 002 44.849'E- Pillar shaped with a yellow “X” shaped top mark- Flashing yellow 5s
- **EA3 Special 6 Buoy:** 52°44.640'N 002°47.484'E- Pillar shaped with a yellow “X” shaped top mark- Flashing yellow 5s

## 3. WORKS CARRIED OUT IN THE LAST 7 DAYS

### 3.1. Rockpiper

- **Scour Protection Installation Campaign:** The Rockpiper returned to the East Anglia Three CDM on the 01/01/2025 to continue scouring operations, she then departed the CDM on the 04/01/2025 and transited to Visnes Norway.

### 3.2. THV Galatea

- **Site Buoy Installation:** The THV Galatea mobilised from the port of Harwich and commenced installation of 15 demarcation buoys on 4<sup>th</sup> January 2025, marking the boundary of the East Anglia Three Offshore Wind Farm Array.

## 4. PLANNED OPERATIONS FOR NEXT 7 DAYS

### 4.1. Rockpiper

- **Scour Protection Installation Campaign:** The Rockpiper will continue their transit to Visnes, estimated arrival: 23:00 UTC 07/01/2025 to commence loading operations and complete a crew change. Rockpiper will then proceed to the EA3 CDM boundary of the offshore windfarm array to continue with installation of scour protection. Their estimated arrival date is 11/01/2025.

### 4.2. THV Galatea

- **Site Buoy Installation:** THV Galatea will continue with the installation of demarcation buoys, marking the boundary of the East Anglia Three Offshore Wind Farm Array.

#### 4.3. Ivero

- **Marine Mammal Buoy Maintenance:** Vessel Ivero is expected to mobilise circa 09/01/2025 and perform a service on the 12 Passive Acoustic Monitoring (PAM) stations that have been deployed on the seabed in and at locations around the East Anglia Three offshore windfarm.

#### 4.4. Green Isle

- **Weather Monitoring Buoy Repair:** The Green Isle is expected on site circa 11/01/2025 to perform maintenance on the East Anglia Three North Weather buoy in position **52°44.841'N 002°58.611'E**.

#### 4.5. Glomar Worker

- **Pre- Installation Survey:** The Glomar Worker will mobilise in Denhelder, Netherlands on 7<sup>th</sup> January 2025 and proceed to the boundary of the offshore windfarm array to commence Pre-Installation Survey Operations.

### 5. PROJECT CONTACT DETAILS

The following contact can provide relevant information if required. Please note that any specific queries can be addressed to the relevant shore-based representatives.

#### 5.1. Site Management

Marine Coordinator	
Name	EA3 MCC
Contact telephone Number	Tel +44 (0) 1416144821. Mob +44 (0) 7375 865 478
Email Address	EA3_MCC@scottishpower.com
Address	Orbis Energy, Wilde Street, Lowestoft, NR32 1XH

Offshore installation Manager	
Name	EA3 OIM
Contact telephone Number	+44 (0) 7960 608 666
Email Address	ea3_oim@scottishpower.com
Address	Orbis Energy, Wilde Street, Lowestoft, NR32 1XH


Marine Operations	
Name	Anthony Milligan
Contact telephone Number	+44 7760 880723
Email Address	amilligan@scottishpower.com
Address	ScottishPower, House HQ, 320 St Vincent St, Glasgow G2 5AD

## 5.2. Emergency Contact

Emergency Contact	
Name	EA3 MCC
Contact telephone Number	Emergency Tel +44 (0) 1416144822
Email Address	EA3_MCC@scottishpower.com
Address	Orbis Energy, Wilde Street, Lowestoft, NR32 1XH

## 6. VESSEL DETAILS

Vessel Details	
Name of vessel:	Rockpiper
Call Sign:	5BML3
MMSI No:	209449000
Contact Details:	Mob +31 78 80 80 262 Email: rockpiper-captain@boskalis.com




Vessel Details	
Name of vessel:	THV Galatea
Call Sign:	MRDQ7
MMSI No:	235054097
Contact Details:	Mob +44 (0)7824 624383 Email: thv.Galatea@trinityhouse.co.uk




Vessel Details	
Name of vessel:	Green Isle
Call Sign:	2IAV3
MMSI No:	235108183
Contact Details:	Mob: +44(0)771 056 2605 Email: Info@greenmarineuk.com



Vessel Details	

Name of vessel:	Ivero	
Call Sign:		
MMSI No:	232013165	
Contact Details:	Phone: +44 (0)131 523 1374 Mobile: +44 (0)7789 847 404 Email: c.mair@seagard.org	

Vessel Details		
Name of vessel:	Glomar Worker	
Call Sign:	3EKK8	
MMSI No:	352110000	
Contact Details:	Mob: +31 6852 088 024 Email: bridge@glomarworker.com	