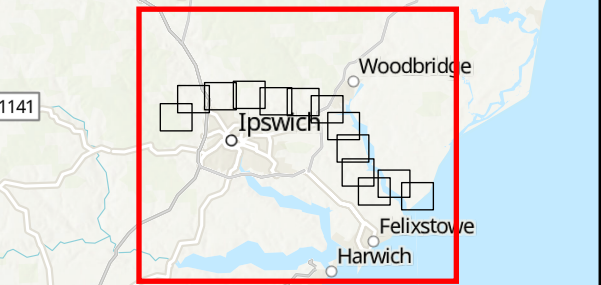
 Development Order Limits

N



Notes:
EA3 Development Order Limits correct as of 10/11/2021.

0 1,000 2,000 3,000 4,000 5,000 Metres



2	25/03/2022	TG	JB	CS	IC
REV	REV DATE	GIS CREATOR	GIS REVIEWER	TECHNICAL CHECKER	TECHNICAL APPROVER

DRAWING NUMBER EA3-GEN-GIS-DRG-IBR-000427

DATUM	OSGB 1936	PROJECTION	British National Grid
SCALE	1:100,000	PAGE SIZE	A3

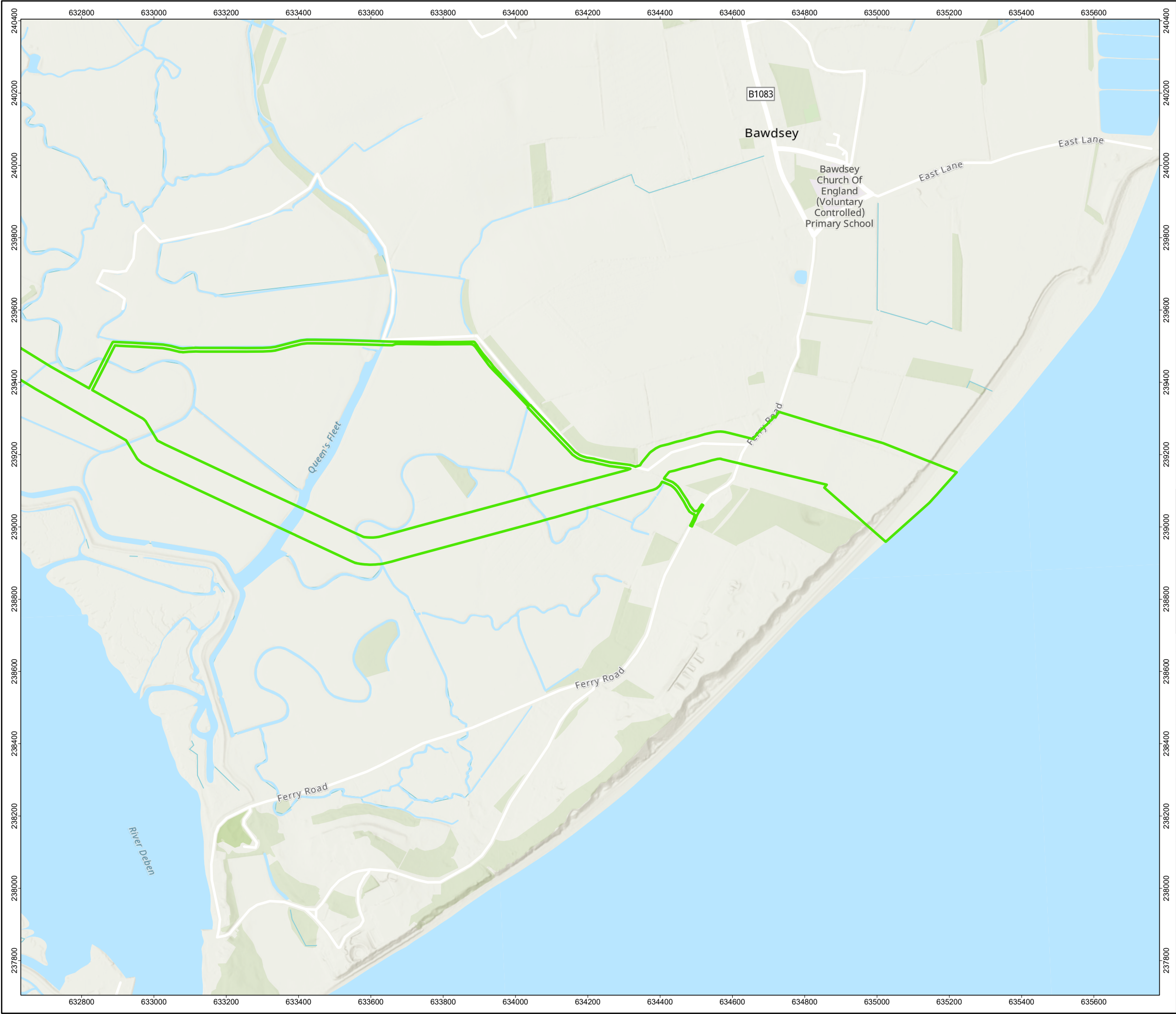
PROJECT TITLE East Anglia THREE


DRAWING TITLE Development Order Limits (Onshore) Overview

© COPYRIGHT NOTES
Service Layer Credits: World Hillshade: Esri, Intermap, NASA, NGA, USGS
World Topographic Map: Esri UK, Esri, HERE, Garmin, GeoTechnologies Inc, METI/NASA, USGS
World Topographic Map: Esri UK, Esri, HERE, Garmin, FAO, METI/NASA, USGS
World Hillshade: Esri, CGIAR, USGS
This map has been produced to the latest known information at the time of issue, and has been produced for your information only. Please consult with the SPR Offshore GIS team to ensure the content is still current before using the information contained on this map. To the fullest extent permitted by law, we accept no responsibility or liability (whether in contract, tort (including negligence) or otherwise in respect of any errors or omissions in the information contained in the map and shall not be liable for any loss, damage or expense caused by such errors or omissions.

NOT TO BE USED FOR NAVIGATION

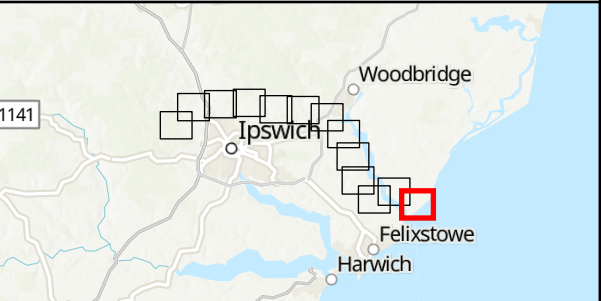
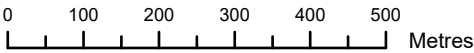




 Development Order Limits



Notes:
EA3 Development Order Limits correct as of 10/11/2021.



2	25/03/2022	TG	JB	CS	IC
REV	DATE	GIS CREATOR	GIS REVIEWER	TECHNICAL CHECKER	TECHNICAL APPROVER

DRAWING NUMBER EA3-GEN-GIS-DRG-IBR-000427

DATUM	OSGB 1936	PROJECTION	British National Grid
SCALE	1:10,000	PAGE SIZE	A3

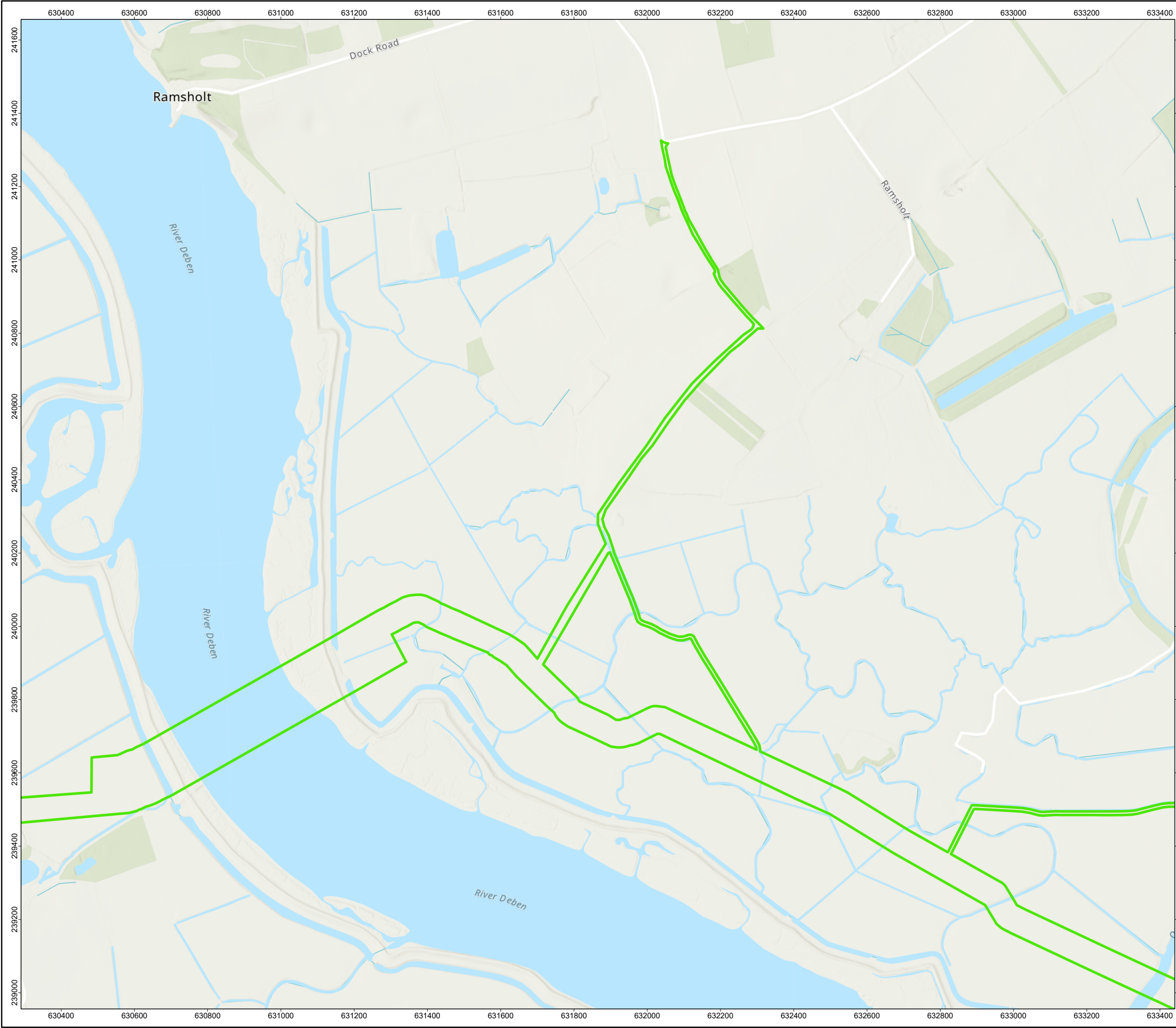
PROJECT TITLE East Anglia THREE

DRAWING TITLE Development Order Limits (Onshore)
Sheet 1

© COPYRIGHT NOTES
Service Layer Credits: World Topographic Map: Esri Community Maps Contributors, Esri UK, Esri, HERE, Garmin, GeoTechnologies, Inc, MET/NASA, USGS
World Hillshade: Esri, Intermap, NASA, NGA, USGS
World Topographic Map: Esri UK, Esri, HERE, Garmin, FAO, MET/NASA, USGS
This map has been produced to the latest known information at the time of issue, and has been produced for your information only. Please consult with the SPR Offshore GIS team to ensure the content is still current before using the information contained on this map. To the fullest extent permitted by law, we accept no responsibility or liability (whether in contract, tort (including negligence) or otherwise in respect of any errors or omissions in the information contained in the map and shall not be liable for any loss, damage or expense caused by such errors or omissions.

NOT TO BE USED FOR NAVIGATION

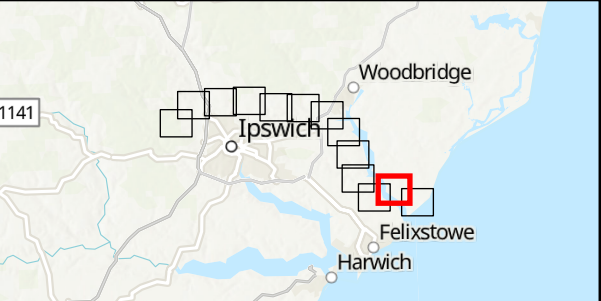
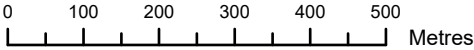




Development Order Limits



Notes:
EA3 Development Order Limits correct as of 10/11/2021.



2	25/03/2022	TG	JB	CS	IC
REV	REV DATE	GIS CREATOR	GIS REVIEWER	TECHNICAL CHECKER	TECHNICAL APPROVER

DRAWING NUMBER EA3-GEN-GIS-DRG-IBR-000427

DATUM	OSGB 1936	PROJECTION	British National Grid
SCALE	1:10,000	PAGE SIZE	A3

PROJECT TITLE East Anglia THREE

DRAWING TITLE Development Order Limits (Onshore)
Sheet 2

© COPYRIGHT NOTES
Service Layer Credits: World Topographic Map: Esri Community Maps Contributors, Esri UK, Esri, HERE, Garmin, World Hillshade, Esri, Intermap, NASA, NGA, USGS
World Topographic Map: Esri UK, Esri, HERE, Garmin, FAO, METI/NASA, USGS
This map has been produced to the latest known information at the time of issue, and has been produced for your information only. Please consult with the SPR Offshore GIS team to ensure the content is still current before using the information contained on this map. To the fullest extent permitted by law, we accept no responsibility or liability (whether in contract, tort (including negligence) or otherwise in respect of any errors or omissions in the information contained in the map and shall not be liable for any loss, damage or expense caused by such errors or omissions.

NOT TO BE USED FOR NAVIGATION

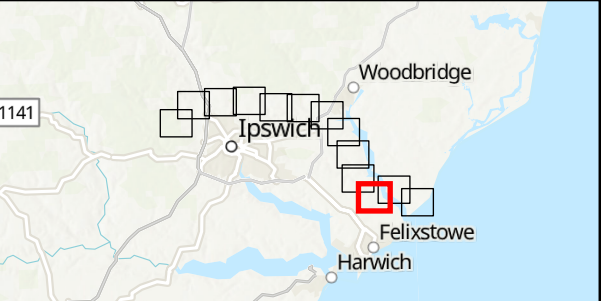
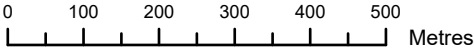




Development Order Limits



Notes:
EA3 Development Order Limits correct as of 10/11/2021.



2	25/03/2022	TG	JB	CS	IC
REV	REV DATE	GIS CREATOR	GIS REVIEWER	TECHNICAL CHECKER	TECHNICAL APPROVER

DRAWING NUMBER EA3-GEN-GIS-DRG-IBR-000427

DATUM	OSGB 1936	PROJECTION	British National Grid
SCALE	1:10,000	PAGE SIZE	A3

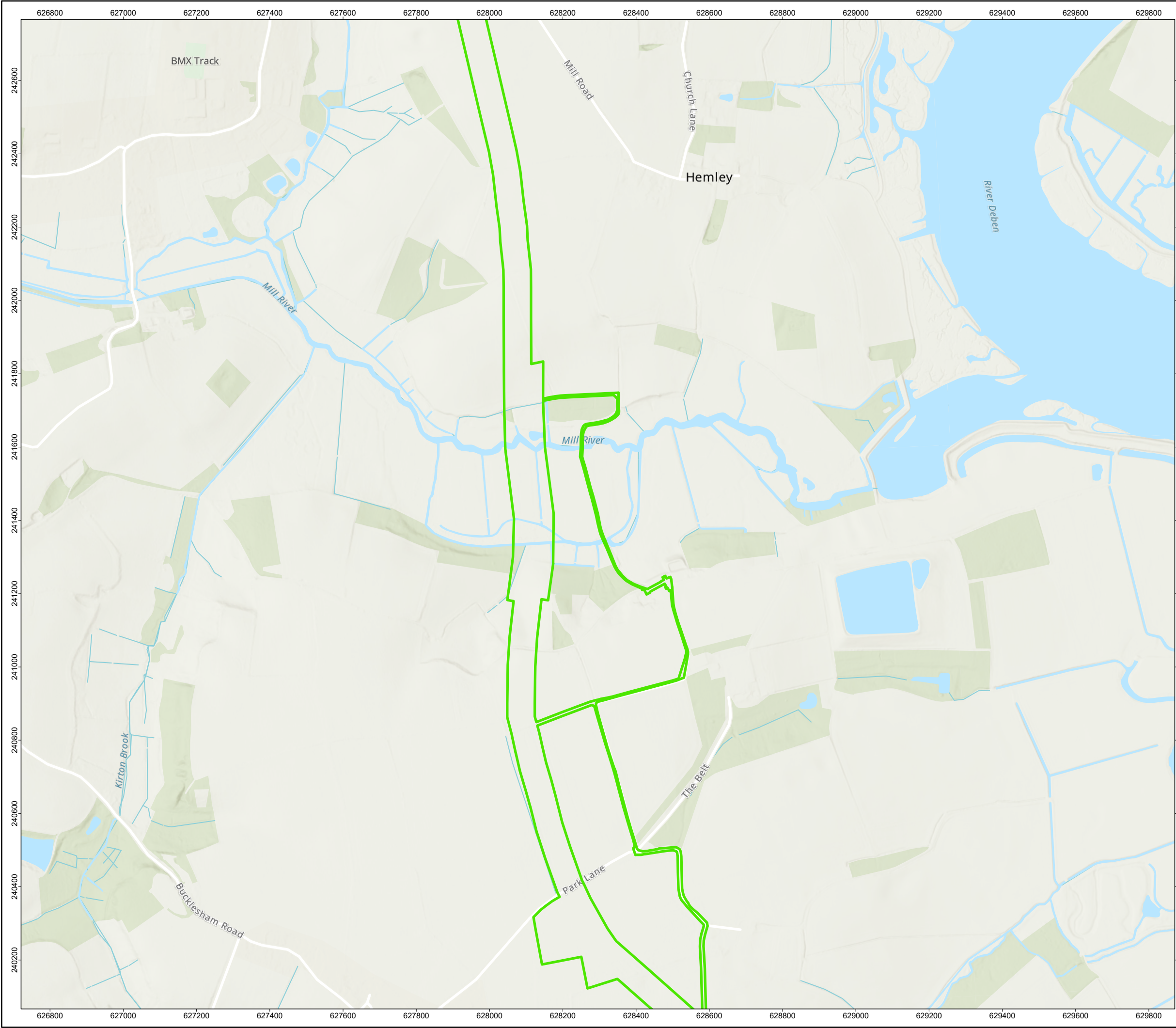
PROJECT TITLE East Anglia THREE

DRAWING TITLE Development Order Limits (Onshore)
Sheet 3

© COPYRIGHT NOTES
Service Layer Credits: World Topographic Map; Esri Community Maps Contributors, Esri UK, Esri, HERE, Garmin, World Hillshade, Esri, Intermap, NASA, NGA, USGS
World Topographic Map; Esri UK, Esri, HERE, Garmin, FAO, METI/NASA, USGS
This map has been produced to the latest known information at the time of issue, and has been produced for your information only. Please consult with the SPR Offshore GIS team to ensure the content is still current before using the information contained on this map. To the fullest extent permitted by law, we accept no responsibility or liability (whether in contract, tort (including negligence) or otherwise in respect of any errors or omissions in the information contained in the map and shall not be liable for any loss, damage or expense caused by such errors or omissions.

NOT TO BE USED FOR NAVIGATION

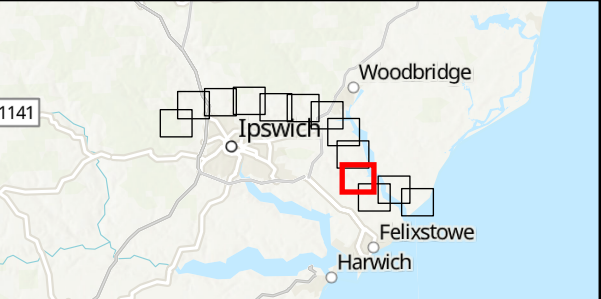
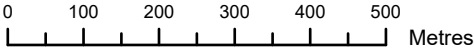




Development Order Limits



Notes:
EA3 Development Order Limits correct as of 10/11/2021.



2	25/03/2022	TG	JB	CS	IC
REV	REV DATE	GIS CREATOR	GIS REVIEWER	TECHNICAL CHECKER	TECHNICAL APPROVER

DRAWING NUMBER EA3-GEN-GIS-DRG-IBR-000427

DATUM	OSGB 1936	PROJECTION	British National Grid
SCALE	1:10,000	PAGE SIZE	A3

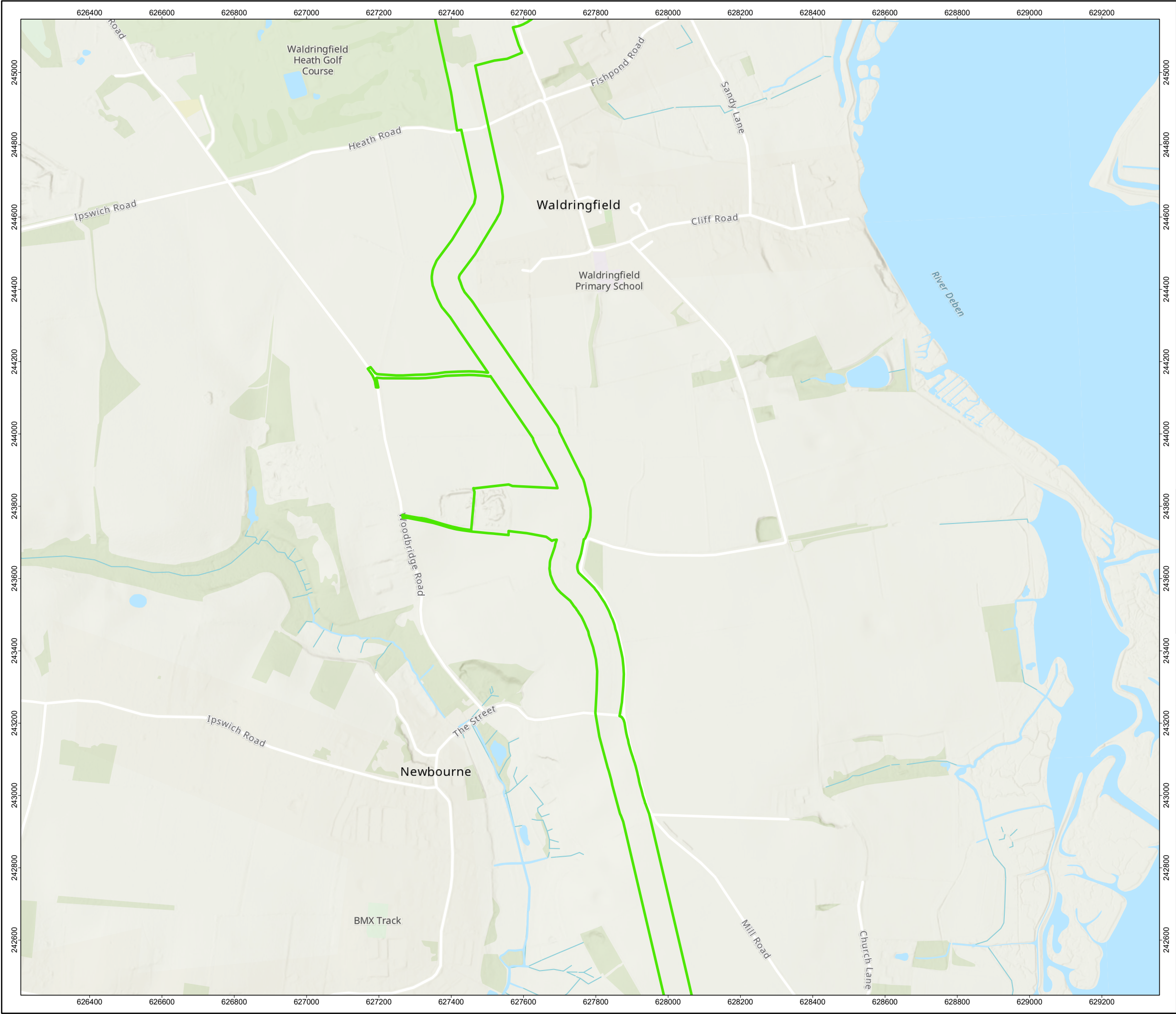
PROJECT TITLE East Anglia THREE


DRAWING TITLE Development Order Limits (Onshore)
Sheet 4

© COPYRIGHT NOTES
Service Layer Credits: World Topographic Map: Esri Community Maps Contributors, Esri UK, Esri, HERE, Garmin, World Hillshade, Esri, Intermap, NASA, NGA, USGS
World Topographic Map: Esri UK, Esri, HERE, Garmin, FAO, METI/NASA, USGS
This map has been produced to the latest known information at the time of issue, and has been produced for your information only. Please consult with the SPR Offshore GIS team to ensure the content is still current before using the information contained on this map. To the fullest extent permitted by law, we accept no responsibility or liability (whether in contract, tort (including negligence) or otherwise in respect of any errors or omissions in the information contained in the map and shall not be liable for any loss, damage or expense caused by such errors or omissions.

NOT TO BE USED FOR NAVIGATION

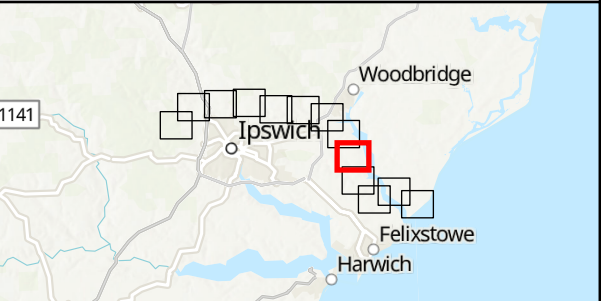
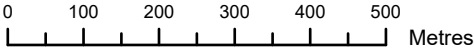




 Development Order Limits



Notes:
EA3 Development Order Limits correct as of 10/11/2021.



2	25/03/2022	TG	JB	CS	IC
REV	REV DATE	GIS CREATOR	GIS REVIEWER	TECHNICAL CHECKER	TECHNICAL APPROVER

DRAWING NUMBER EA3-GEN-GIS-DRG-IBR-000427

DATUM	OSGB 1936	PROJECTION	British National Grid
SCALE	1:10,000	PAGE SIZE	A3

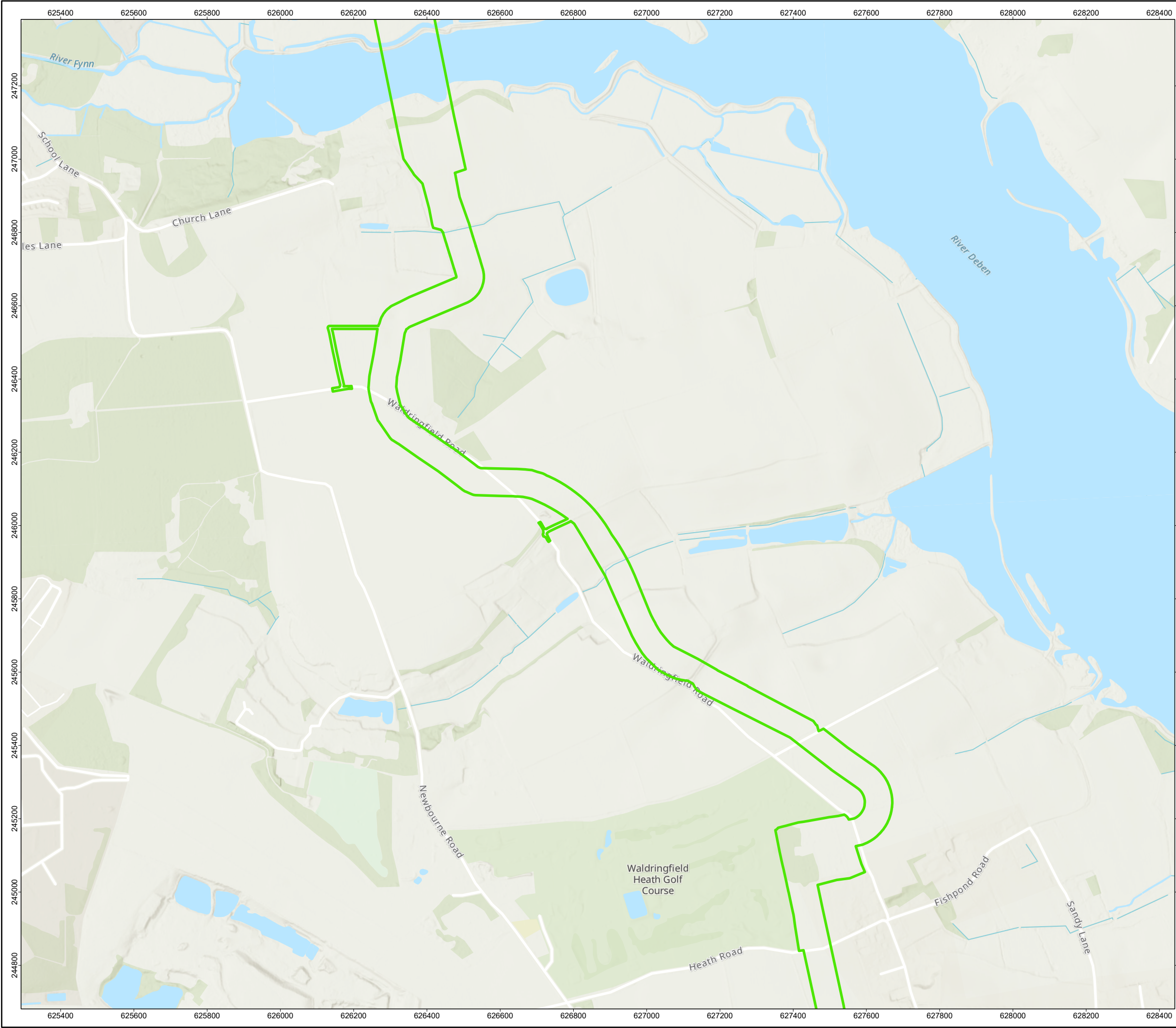
PROJECT TITLE East Anglia THREE

DRAWING TITLE Development Order Limits (Onshore)
Sheet 5

© COPYRIGHT NOTES
Service Layer Credits: World Topographic Map: Esri Community Maps Contributors, Esri UK, Esri, HERE, Garmin, World Hillshade, Esri, Intermap, NASA, NGA, USGS
World Topographic Map: Esri UK, Esri, HERE, Garmin, FAO, MET/NASA, USGS
This map has been produced to the latest known information at the time of issue, and has been produced for your information only. Please consult with the SPR Offshore GIS team to ensure the content is still current before using the information contained on this map. To the fullest extent permitted by law, we accept no responsibility or liability (whether in contract, tort (including negligence) or otherwise in respect of any errors or omissions in the information contained in the map and shall not be liable for any loss, damage or expense caused by such errors or omissions.

NOT TO BE USED FOR NAVIGATION

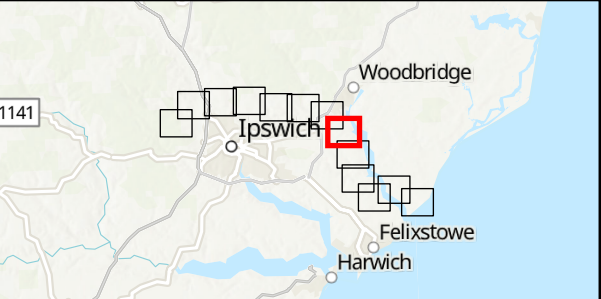
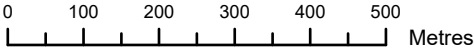




Development Order Limits



Notes:
EA3 Development Order Limits correct as of 10/11/2021.



2	25/03/2022	TG	JB	CS	IC
REV	REV DATE	GIS CREATOR	GIS REVIEWER	TECHNICAL CHECKER	TECHNICAL APPROVER

DRAWING NUMBER EA3-GEN-GIS-DRG-IBR-000427

DATUM	OSGB 1936	PROJECTION	British National Grid
SCALE	1:10,000	PAGE SIZE	A3

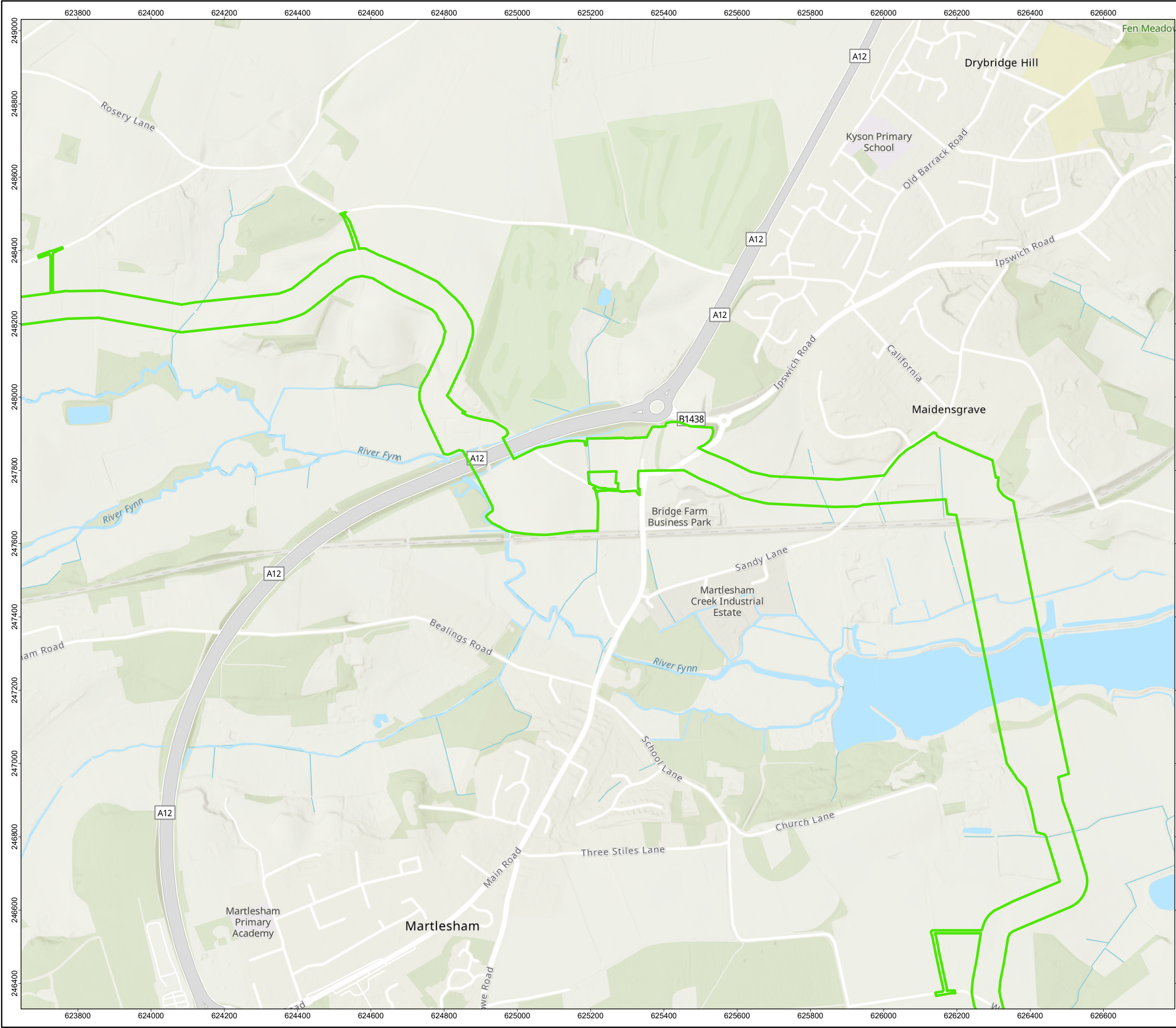
PROJECT TITLE East Anglia THREE


DRAWING TITLE Development Order Limits (Onshore)
Sheet 6

© COPYRIGHT NOTES
Service Layer Credits: World Topographic Map; Esri Community Maps Contributors, Esri UK, Esri, HERE, Garmin, World Hillshade, Esri, Intermap, NASA, NGA, USGS
World Topographic Map; Esri UK, Esri, HERE, Garmin, FAO, METI/NASA, USGS
This map has been produced to the latest known information at the time of issue, and has been produced for your information only. Please consult with the SPR Offshore GIS team to ensure the content is still current before using the information contained on this map. To the fullest extent permitted by law, we accept no responsibility or liability (whether in contract, tort (including negligence) or otherwise in respect of any errors or omissions in the information contained in the map and shall not be liable for any loss, damage or expense caused by such errors or omissions.

NOT TO BE USED FOR NAVIGATION

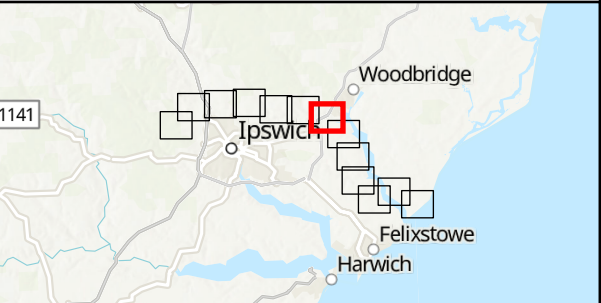
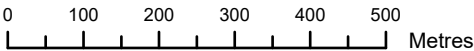




 Development Order Limits



Notes:
EA3 Development Order Limits correct as of 10/11/2021.



2	25/03/2022	TG	JB	CS	IC
REV	REV DATE	GIS CREATOR	GIS REVIEWER	TECHNICAL CHECKER	TECHNICAL APPROVER

DRAWING NUMBER EA3-GEN-GIS-DRG-IBR-000427

DATUM	OSGB 1936	PROJECTION	British National Grid
SCALE	1:10,000	PAGE SIZE	A3

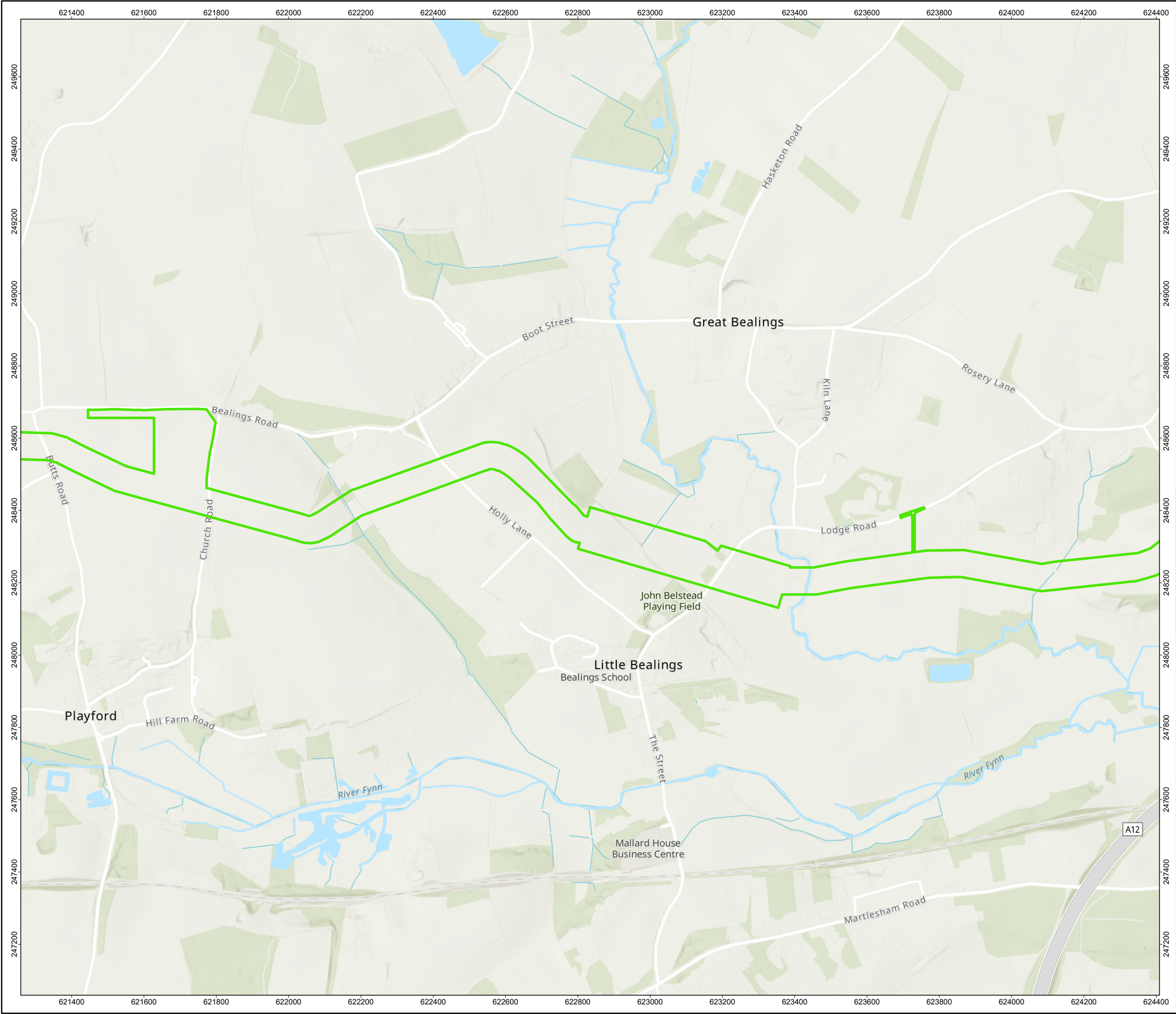
PROJECT TITLE East Anglia THREE

DRAWING TITLE Development Order Limits (Onshore)
Sheet 7

© COPYRIGHT NOTES
Service Layer Credits: World Topographic Map: Esri Community Maps Contributors, Esri UK, Esri, HERE, Garmin, World Hillshade, Esri, Intermap, NASA, NGA, USGS
World Topographic Map: Esri UK, Esri, HERE, Garmin, FAO, METI/NASA, USGS
This map has been produced to the latest known information at the time of issue, and has been produced for your information only. Please consult with the SPR Offshore GIS team to ensure the content is still current before using the information contained on this map. To the fullest extent permitted by law, we accept no responsibility or liability (whether in contract, tort (including negligence) or otherwise in respect of any errors or omissions in the information contained in the map and shall not be liable for any loss, damage or expense caused by such errors or omissions.

NOT TO BE USED FOR NAVIGATION

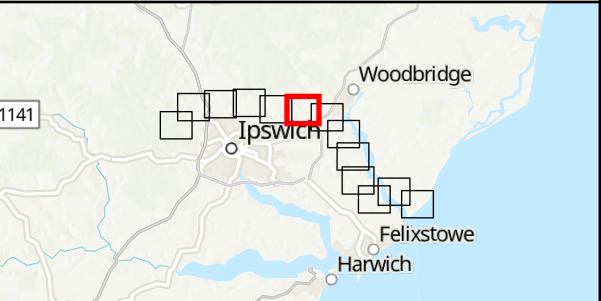
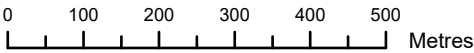




Development Order Limits



Notes:
EA3 Development Order Limits correct as of 10/11/2021.



2	25/03/2022	TG	JB	CS	IC
REV	REV DATE	GIS CREATOR	GIS REVIEWER	TECHNICAL CHECKER	TECHNICAL APPROVER

DRAWING NUMBER EA3-GEN-GIS-DRG-IBR-000427

DATUM	OSGB 1936	PROJECTION	British National Grid
SCALE	1:10,000	PAGE SIZE	A3

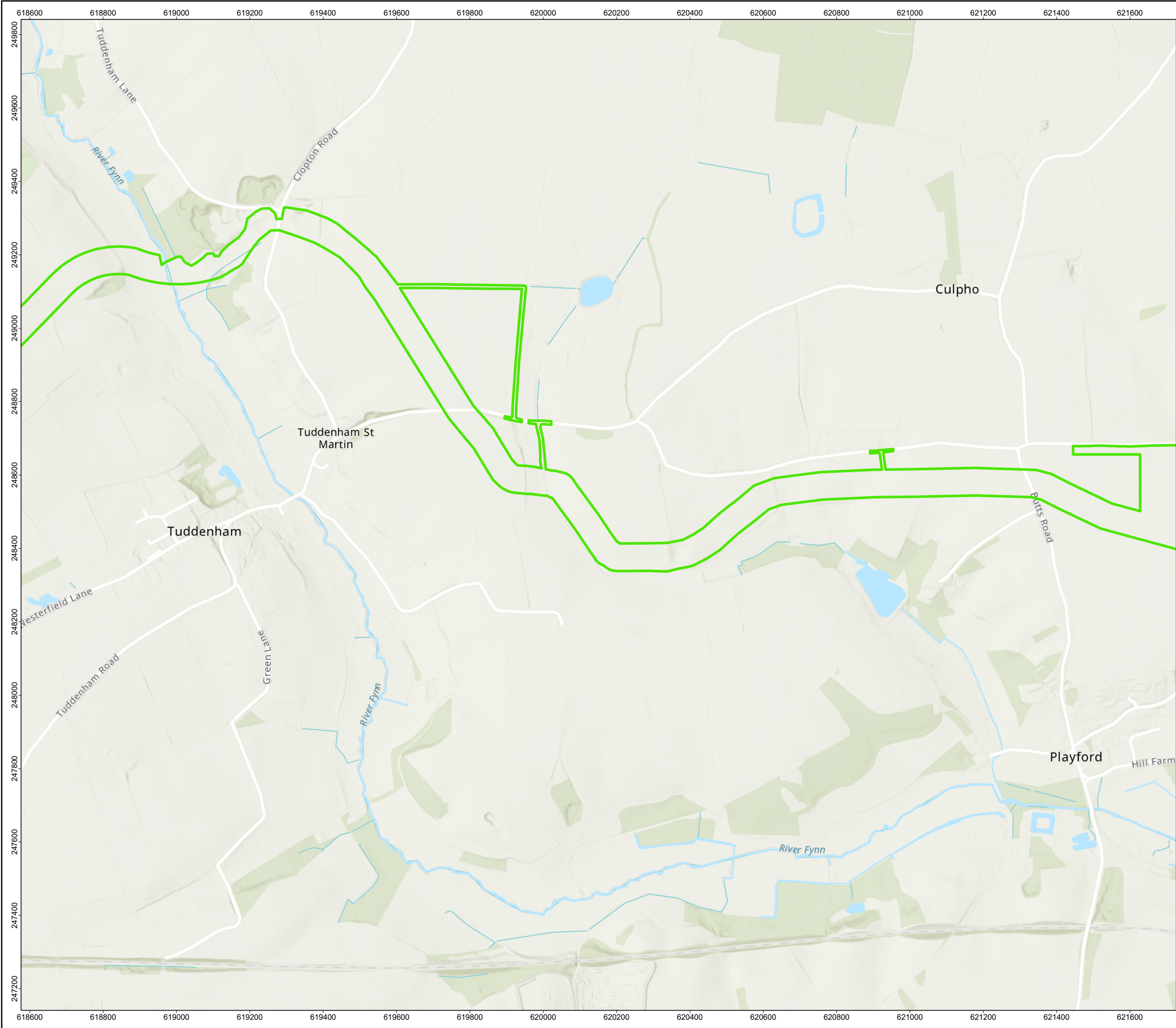
PROJECT TITLE East Anglia THREE

DRAWING TITLE Development Order Limits (Onshore)
Sheet 8

© COPYRIGHT NOTES
Service Layer Credits: World Topographic Map; Esri Community Maps Contributors, Esri UK, Esri, HERE, Garmin, World Hillshade, Esri, Intermap, NASA, NGA, USGS
World Topographic Map; Esri UK, Esri, HERE, Garmin, FAO, METI/NASA, USGS
This map has been produced to the latest known information at the time of issue, and has been produced for your information only. Please consult with the SPR Offshore GIS team to ensure the content is still current before using the information contained on this map. To the fullest extent permitted by law, we accept no responsibility or liability (whether in contract, tort (including negligence) or otherwise in respect of any errors or omissions in the information contained in the map and shall not be liable for any loss, damage or expense caused by such errors or omissions.

NOT TO BE USED FOR NAVIGATION

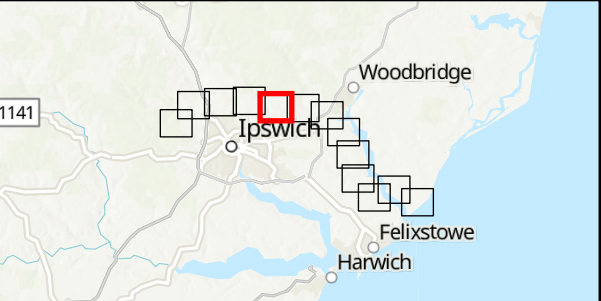
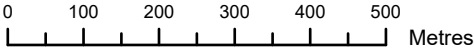




Development Order Limits



Notes:
EA3 Development Order Limits correct as of 10/11/2021.



2	25/03/2022	TG	JB	CS	IC
REV	REV DATE	GIS CREATOR	GIS REVIEWER	TECHNICAL CHECKER	TECHNICAL APPROVER

DRAWING NUMBER EA3-GEN-GIS-DRG-IBR-000427

DATUM	OSGB 1936	PROJECTION	British National Grid
SCALE	1:10,000	PAGE SIZE	A3

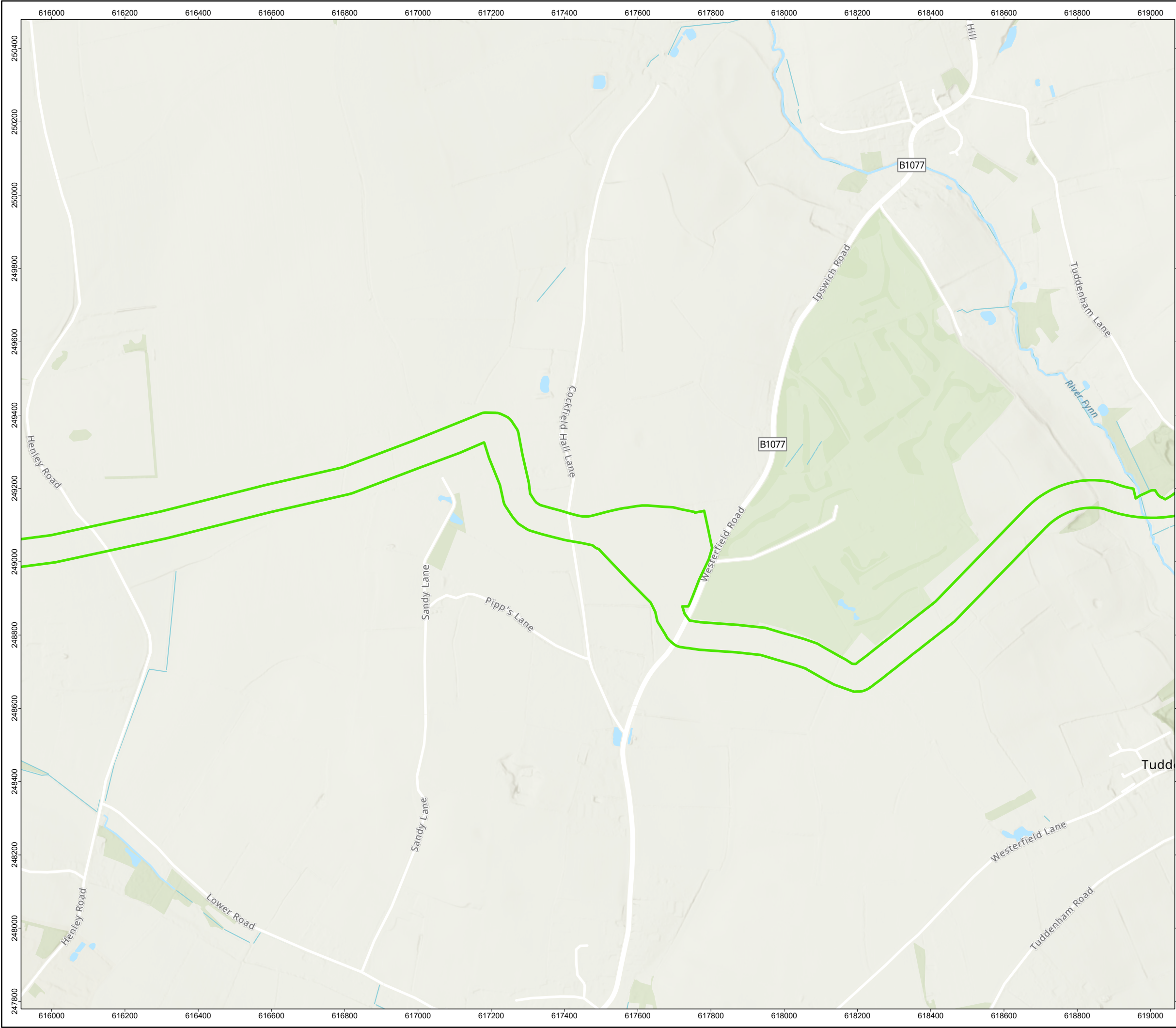
PROJECT TITLE East Anglia THREE

DRAWING TITLE Development Order Limits (Onshore)
Sheet 9

© COPYRIGHT NOTES
Service Layer Credits: World Topographic Map: Esri Community Maps Contributors, Esri UK, Esri, HERE, Garmin, World Hillshade, Esri, Intermap, NASA, NGA, USGS
World Topographic Map: Esri UK, Esri, HERE, Garmin, FAO, METI/NASA, USGS
This map has been produced to the latest known information at the time of issue, and has been produced for your information only. Please consult with the SPR Offshore GIS team to ensure the content is still current before using the information contained on this map. To the fullest extent permitted by law, we accept no responsibility or liability (whether in contract, tort (including negligence) or otherwise in respect of any errors or omissions in the information contained in the map and shall not be liable for any loss, damage or expense caused by such errors or omissions.

NOT TO BE USED FOR NAVIGATION

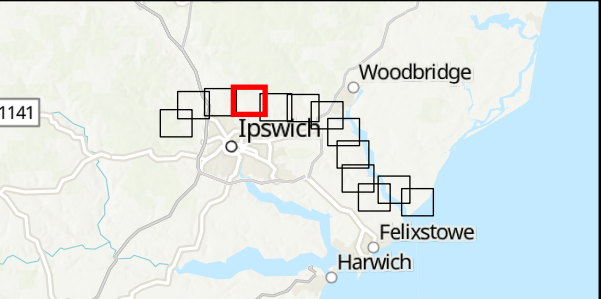
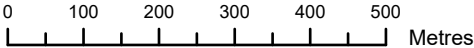




Development Order Limits



Notes:
EA3 Development Order Limits correct as of 10/11/2021.



2	25/03/2022	TG	JB	CS	IC
REV	REV DATE	GIS CREATOR	GIS REVIEWER	TECHNICAL CHECKER	TECHNICAL APPROVER

DRAWING NUMBER EA3-GEN-GIS-DRG-IBR-000427

DATUM	OSGB 1936	PROJECTION	British National Grid
SCALE	1:10,000	PAGE SIZE	A3

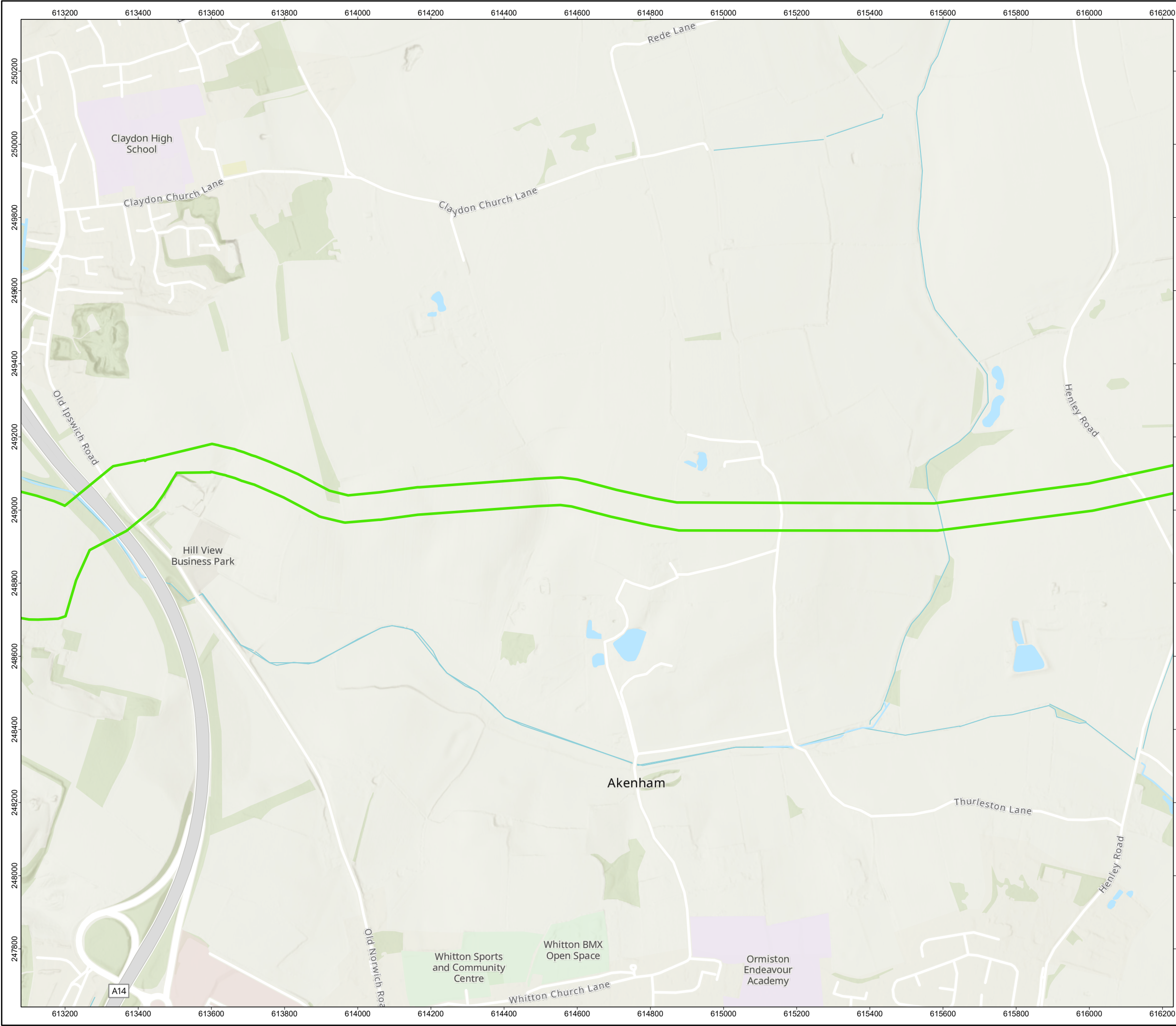
PROJECT TITLE East Anglia THREE

DRAWING TITLE Development Order Limits (Onshore)
Sheet 10

© COPYRIGHT NOTES
Service Layer Credits: World Topographic Map: Esri Community Maps Contributors, Esri UK, Esri, HERE, Garmin, GeoTechnologies, Inc, MET/NASA, USGS
World Hillshade: Esri, Intermap, NASA, NGA, USGS
World Topographic Map: Esri UK, Esri, HERE, Garmin, FAO, MET/NASA, USGS
This map has been produced to the latest known information at the time of issue, and has been produced for your information only. Please consult with the SPR Offshore GIS team to ensure the content is still current before using the information contained on this map. To the fullest extent permitted by law, we accept no responsibility or liability (whether in contract, tort (including negligence) or otherwise in respect of any errors or omissions in the information contained in the map and shall not be liable for any loss, damage or expense caused by such errors or omissions.

NOT TO BE USED FOR NAVIGATION

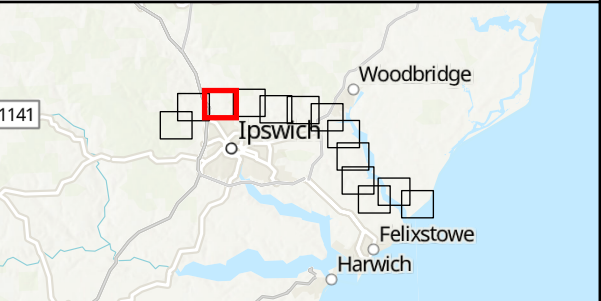
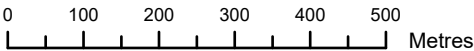




Development Order Limits



Notes:
EA3 Development Order Limits correct as of 10/11/2021.



2	25/03/2022	TG	JB	CS	IC
REV	REV DATE	GIS CREATOR	GIS REVIEWER	TECHNICAL CHECKER	TECHNICAL APPROVER

DRAWING NUMBER EA3-GEN-GIS-DRG-IBR-000427

DATUM	OSGB 1936	PROJECTION	British National Grid
SCALE	1:10,000	PAGE SIZE	A3

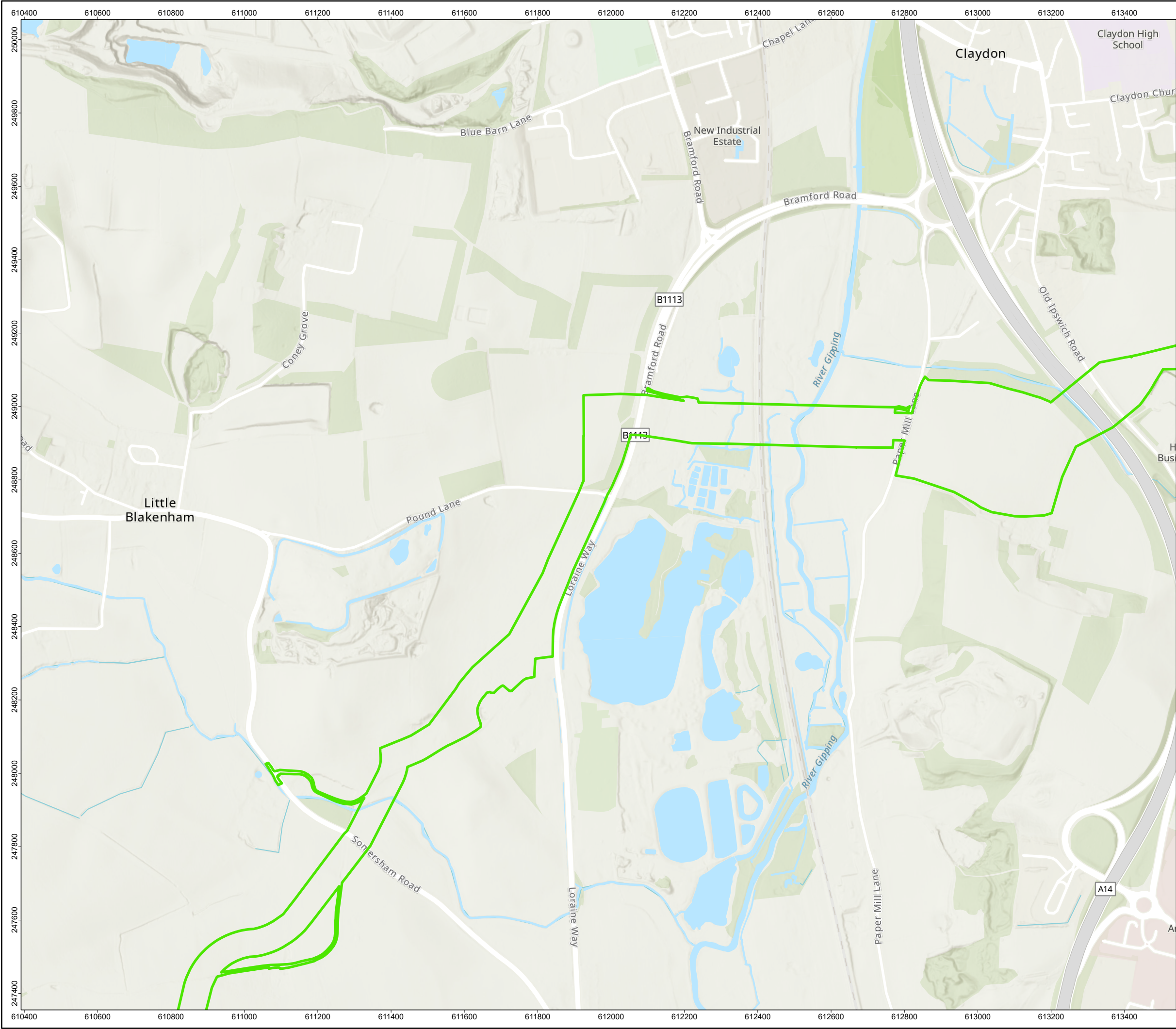
PROJECT TITLE East Anglia THREE

DRAWING TITLE Development Order Limits (Onshore)
Sheet 11

© COPYRIGHT NOTES
Service Layer Credits: World Topographic Map: Esri Community Maps Contributors, Esri UK, Esri, HERE, Garmin, World Hillshade, Esri, Intermap, NASA, NGA, USGS
World Topographic Map: Esri UK, Esri, HERE, Garmin, FAO, MET/NASA, USGS
This map has been produced to the latest known information at the time of issue, and has been produced for your information only. Please consult with the SPR Offshore GIS team to ensure the content is still current before using the information contained on this map. To the fullest extent permitted by law, we accept no responsibility or liability (whether in contract, tort (including negligence) or otherwise in respect of any errors or omissions in the information contained in the map and shall not be liable for any loss, damage or expense caused by such errors or omissions.

NOT TO BE USED FOR NAVIGATION

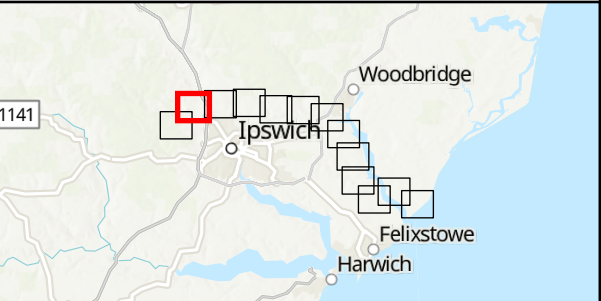
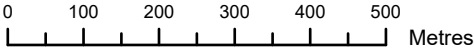




Development Order Limits



Notes:
EA3 Development Order Limits correct as of 10/11/2021.



2	25/03/2022	TG	JB	CS	IC
REV	REV DATE	GIS CREATOR	GIS REVIEWER	TECHNICAL CHECKER	TECHNICAL APPROVER

DRAWING NUMBER EA3-GEN-GIS-DRG-IBR-000427

DATUM	OSGB 1936	PROJECTION	British National Grid
SCALE	1:10,000	PAGE SIZE	A3

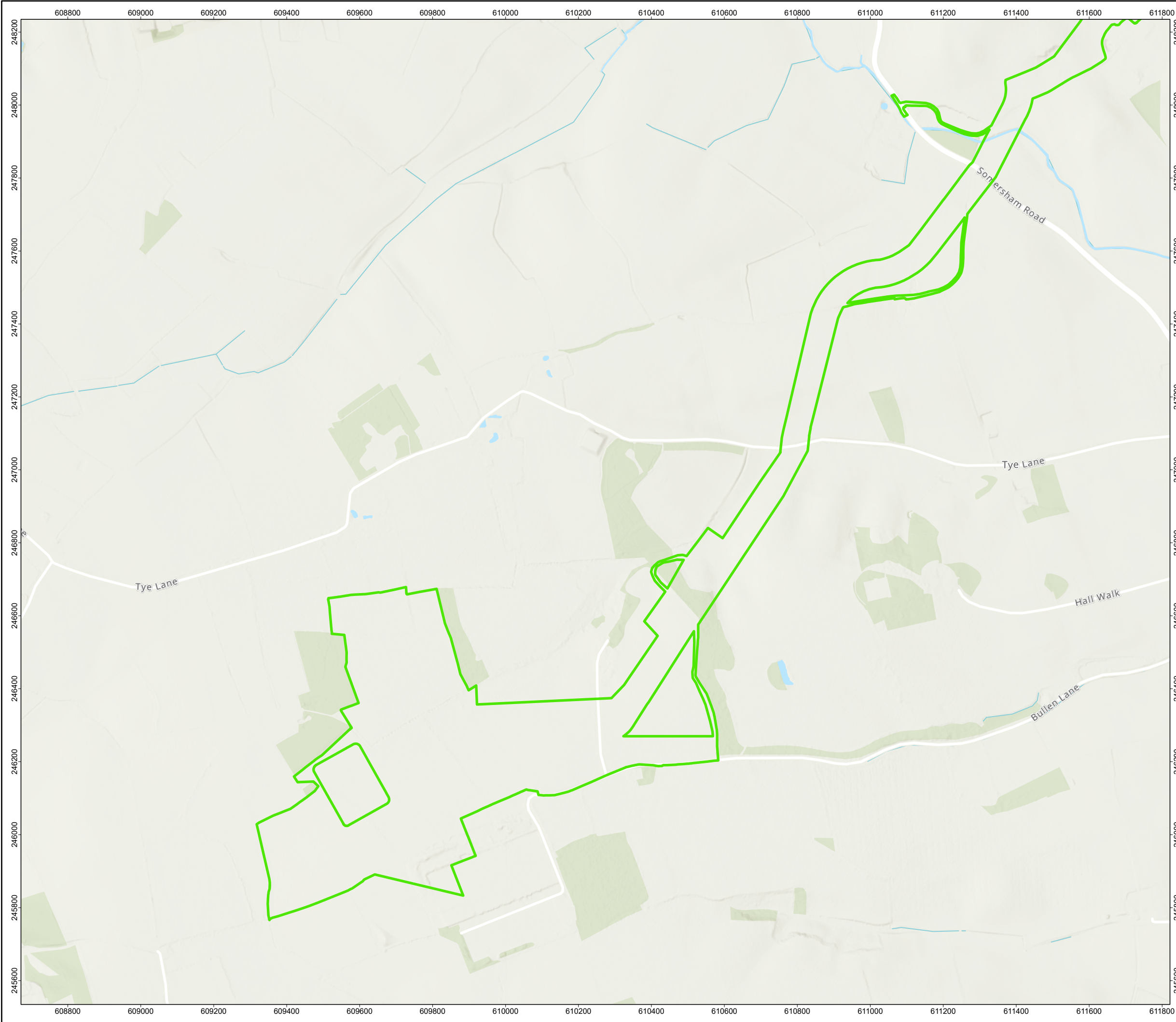
PROJECT TITLE East Anglia THREE


DRAWING TITLE Development Order Limits (Onshore)
Sheet 12

© COPYRIGHT NOTES
Service Layer Credits: World Topographic Map: Esri Community Maps Contributors, Esri UK, Esri, HERE, Garmin, World Hillshade, Esri, Intermap, NASA, NGA, USGS
World Topographic Map: Esri UK, Esri, HERE, Garmin, FAO, METI/NASA, USGS
This map has been produced to the latest known information at the time of issue, and has been produced for your information only. Please consult with the SPR Offshore GIS team to ensure the content is still current before using the information contained on this map. To the fullest extent permitted by law, we accept no responsibility or liability (whether in contract, tort (including negligence) or otherwise in respect of any errors or omissions in the information contained in the map and shall not be liable for any loss, damage or expense caused by such errors or omissions.

NOT TO BE USED FOR NAVIGATION

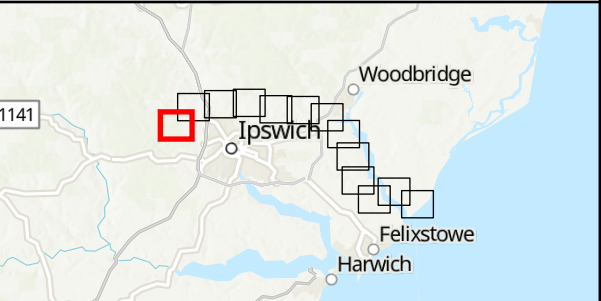
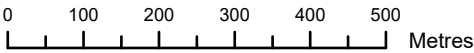




 Development Order Limits



Notes:
EA3 Development Order Limits correct as of 10/11/2021.



2	25/03/2022	TG	JB	CS	IC
REV	REV DATE	GIS CREATOR	GIS REVIEWER	TECHNICAL CHECKER	TECHNICAL APPROVER

DRAWING NUMBER EA3-GEN-GIS-DRG-IBR-000427

DATUM	OSGB 1936	PROJECTION	British National Grid
SCALE	1:10,000	PAGE SIZE	A3

PROJECT TITLE East Anglia THREE

DRAWING TITLE Development Order Limits (Onshore)
Sheet 13

© COPYRIGHT NOTES
Service Layer Credits: World Topographic Map: Esri Community Maps Contributors, Esri UK, Esri, HERE, Garmin, GeoTechnologies, Inc, MET/NASA, USGS
World Hillshade: Esri, Intermap, NASA, NGA, USGS
World Topographic Map: Esri UK, Esri, HERE, Garmin, FAO, MET/NASA, USGS
This map has been produced to the latest known information at the time of issue, and has been produced for your information only. Please consult with the SPR Offshore GIS team to ensure the content is still current before using the information contained on this map. To the fullest extent permitted by law, we accept no responsibility or liability (whether in contract, tort (including negligence) or otherwise in respect of any errors or omissions in the information contained in the map and shall not be liable for any loss, damage or expense caused by such errors or omissions.

NOT TO BE USED FOR NAVIGATION

