

Phase 4 Community Consultation Summary

East Anglia TWO Ltd

EA2-DWF-STM-REP-IBR-000877

Contents

1. Introduction	3
2. Phase 4 Consultation Notification and Launch	4
3. Public Information Days	5
4. Consultation Materials	7
5. Responding to the Consultation	9
6. Community Meetings	10
Local Interest Group Meetings	10
Resident Meetings	10
Parish Council Meetings	10
Cabinet Meetings	10
7. Community Responses	11
8. Next Steps	12
Appendices	13
Appendix 1 Newspaper Advert	13
Appendix 2 Site Notice	14
Appendix 3 Press Release – Phase 4 Notification	15
Appendix 4 Letter Mail Drop	18
Appendix 5 Public Information Day Posters	20
Appendix 6 Phase 4 Notification Email	21
Appendix 7 Phase 4 Launch and PID Details Email	22
Appendix 8 Phase 4 Close Reminder Email	23
Appendix 9 Press Release – Phase 4 Update	24
Appendix 10 Phase 4 Thank You Email	25
Appendix 11 Feedback Methods Flyer	26

1. Introduction

Phase 4 Consultation for the East Anglia TWO Offshore Windfarm project involved East Anglia TWO Ltd engaging with the local community as well as key and statutory stakeholders via a number of methods including meetings, website updates, mail drops, mail shots and a series of Public Information Days.

The consultation focused on the Preliminary Environmental Information Report (PEIR), which set out the proposed infrastructure, its potential impacts and the environmental, social and economic effects and mitigation measures proposed.

During Phase 4 Consultation, prescribed consultees, local authorities and those with an interest in the land were consulted in accordance with Section 42 and Section 44 of the Planning Act. Views were sought on the project proposals as well as on the PEIR, which included information on the following:

- Project Description
- Need for the Project
- Policy and Legislative Context
- Site Selection
- Environmental Impact Assessments

The consultation ran from the 11 February 2019 and closed at midnight on the 26 March 2019. Feedback received during the consultation phase in response to the PEIR will further refine the proposed East Anglia TWO project design and the Environmental Impact Assessment (EIA). The final results of the EIA will be presented in an Environmental Statement and a summary of all the consultation responses received will be presented in a Consultation Report, both of which will accompany the Development Consent Order (DCO) application to be submitted in late 2019.

East Anglia TWO is being developed in parallel with the proposed East Anglia ONE North Offshore Windfarm. Separate Development Consent Order applications will be submitted for each and pre-application consultation has been carried out for each project.

2. Phase 4 Consultation Notification and Launch

To ensure that the statutory and key stakeholders, the local community and interest groups were informed of the consultation, local promotion and national advertising was carried out prior to the consultation start date through a variety of channels. This engagement continued throughout the consultation phase as below:

Activity	Date	Appendix
Website Update – addition of Phase 4 page introducing upcoming consultation and confirming dates of Public Information Days	December 2018	
East Anglian Daily Times newspaper advert	28 January & 4 February 2019	Appendix 1
The Time newspaper advert	28 January 2019	
London Gazette newspaper advert	28 January 2019	
Lloyds Register newspaper advert	28 January 2019	
Fishing News newspaper advert	28 January 2019	
Site Notices at 25 locations throughout red line boundary	4 – 8 February 2019	Appendix 2
Website Update – addition of PEIR documentation and how to respond to the consultation to existing Phase 4 pages	28 January 2019	
Press Release distributed to local and regional media informing of Phase 4	28 January 2019	Appendix 3
PEIR Documentation delivered to key and statutory stakeholders and local deposit locations for public access	w/c 28 January 2019	
Letter mail drop to over 16,500 properties to postcodes IP15, IP16, IP17 and IP18 and neighbouring villages Orford, Little Glemham and Marlesford, informing of Phase 4 Consultation, the Public Information Days and where project information can be found from the start of Phase 4	w/c 28 January 2019	Appendix 4
Posters displayed in 70 locations promoting the consultation and PIDs	w/c 28 January 2019	Appendix 5
Email to all key and statutory stakeholders, subscribed contacts, those who have previously engaged with the project informing of Phase 4	30 January 2019	Appendix 6
Email to all key and statutory stakeholders, subscribed contacts, those who have previously engaged with the project reminding of upcoming PIDs	15 February 2019	Appendix 7
Social media promotion through Twitter and Facebook	11 February to 25 March 2019	
Public Information Days – 13 locations	16 February to 9 March 2019	
Email to all key and statutory stakeholders, subscribed contacts, those who have previously engaged with the project reminding of upcoming close of consultation phase	20 February 2019	Appendix 8
Press Release distributed to local and regional media providing update following close of Phase 4	27 March 2019	Appendix 9
Email to all key and statutory stakeholders, subscribed contacts, those who have previously engaged with the project thanking for participation in Phase 4 and informing of next steps	14 April 2019	Appendix 10

3. Public Information Days

Between the 16 February and 9 March, 13 Public Information Days were held throughout Suffolk to consult on the proposed offshore wind project, East Anglia TWO. The information days formed part of the pre-application consultation for the proposed project.



As well as providing the complete Preliminary Environmental Information Report, a key objective of the Phase 4 Public Information Days was to present the refined development area for the onshore infrastructure, the development plans and proposed mitigation measures and to seek views on these proposals. Proposed development plans were shared with attendees and all material displayed at the events was published on the East Anglia TWO Phase 4 Consultation website page.

The feedback received during the consultation is being considered as the proposals are developed, and will be incorporated where appropriate into the final EIA and DCO application.

In total, 738 people attended the Public Information Days, event attendee numbers are shown in the below table.

Table 1 - Event and Attendee Numbers

PID Events	Address	Time	Attendance Numbers
Friston 16 February 2019	Friston Village Hall, Church Road, Friston, Saxmundham, IP17 1PU	10am - 4pm	161
Aldeburgh 18 February 2019	Aldeburgh Church Hall, Victoria Road, Aldeburgh, IP15 5EA	2pm - 7pm	125
Leiston 20 February 2019	Sizewell Sports and Social Club, King George's Avenue, Leiston, IP16 4JX	2pm - 7pm	20
Orford 21 February 2019	Town Hall, Market Hill, Orford, Woodbridge, IP12 2NZ	2pm - 7pm	24
Knodishall 22 February 2019	Knodishall Village Hall, School Road, Knodishall, IP17 1UD	2pm - 7pm	70
Thorpeness 23 February 2019	Thorpeness Country Club, The Benthills, IP16 4NU	10am - 4pm	77
Southwold 25 February 2019	Stella Peskett Hall, Mights Road, Southwold, IP18 6BE	2pm - 7pm	15
Friston 27 February 2019	Friston Village Hall, Church Road, Friston, Saxmundham, IP17 1PU	2pm - 7pm	54
Thorpeness 28 February 2019	Thorpeness Country Club, The Benthills, IP16 4NU	2pm - 7pm	30
Aldeburgh 1 March 2019	Aldeburgh Church Hall, Victoria Road, Aldeburgh, IP15 5EA	2pm - 7pm	62
Knodishall 2 March 2019	Knodishall Village Hall, School Road, Knodishall, IP17 1UD	10am - 4pm	49
Southwold 4 March 2019	Stella Peskett Hall, Mights Road, Southwold, IP18 6BE	2pm - 7pm	10
Leiston 9 March 2019	Sizewell Sports and Social Club, King George's Avenue, Leiston, IP16 4JX	10am - 4pm	41

Those attending the Public Information Days were local community members, MPs, business owners, local authority councillors, parish and town councillors and representatives from local interest groups, trusts and authorities.

4. Consultation Materials

The consultation materials made available at Phase 4 consisted of the Preliminary Environmental Information Report (PEIR) in three Volumes as well as a separate Habitat Regulations Assessment. Volume 1 consisted of 30 Chapters, Volume 2 consisted of Figures and Volume 3 contained Appendices in support of the Chapters.



A Non-Technical Summary (NTS) and Guidance Document were produced to support the PEIR documentation. The NTS provided a summary of the proposed project, the site selection process and the key findings of the Environmental Impact Assessment (EIA) process to date. The Guidance Document was to help navigate the appendices and documentation.

A Signposting Document was also provided which set out differences between East Anglia ONE North and East Anglia TWO projects.

The complete PEIR was available at all PIDs, identified deposit locations (see below table) for public access and on the website.

Table 2 - PEIR Material Deposit Locations

Deposit location	Address	Opening times
Suffolk County Council	Endeavour House, 8 Russell Road, Ipswich, IP1 2BX	Monday to Friday - 9am to 5pm Ask for John Pitchford or Shirley Brown at reception.
Leiston Town Council	Main Street, Leiston, IP16 4ER	Monday and Tuesday - 9am to 12.30pm 2pm to 4.45pm Thursday and Friday - 9am to 12.30pm Alternatively contact 01728 830388 to make an appointment.
Aldeburgh Town Council	Moot Hall, Market Cross Place, Aldeburgh, IP15 5DS	Monday, Tuesday, Wednesday and Friday - 9.30am to 12pm
Aldeburgh Library	32 Victoria Road, Aldeburgh IP15 5EG	Monday, Tuesday, Thursday and Friday - 9am to 1pm Wednesday - 3pm to 6pm Saturday and Sunday - 10am to 12.30pm and 1pm to 3.30pm
Orbis Energy Centre	Wilde Street, Lowestoft, NR32 1XH	Monday to Friday - 9am to 5pm Available in reception.
Woodbridge Library	New Street, Woodbridge, IP12 1DT	Monday - 10am to 4pm Tuesday and Friday - 9.30am to 7.30pm Wednesday and Thursday - 9am to 5.30pm Saturday - 9am to 5pm Sunday - 10am to 4pm
Knodishall Parish Council	Parish Chair – John Staff	Contact 07793894944 or john_staff@live.co.uk to organise access.
Friston Parish Council	Friston Village Hall, Church Road, Friston, Saxmundham IP17 1PU	Available when the hall is open. Alternatively visit the Friston Parish Council or SASES websites for further information.
Aldringham-cum-Thorpe Parish Council	Parish Clerk - Shirley Tilbrook	Contact 01728 830001 to organise access.


In addition to PEIR and NTS documentation, display boards, a site selection presentation and flythrough video of the onshore and offshore development area were used to display proposal information at each of the PIDs and were made available to access on the website pages.



For use solely at the PIDs was a 3D flythrough tool, created from aerial photos (which form the basis of the 3D visualisation) taken from a manned airplane, flying at 2,300ft above ground level in public airspace. This was used to navigate to particular areas of interest to attendees, to provide detail on the exact route and demonstrate the visual impact of the substation. It was a valuable asset during consultation as it showed both East Anglia ONE North and East Anglia TWO projects fully constructed as below:

1. The offshore turbine location, size and layout as presented in the Preliminary Environmental Information Report (PEIR).
2. The landfall and indicative cable route as presented in the PEIR.
3. The East Anglia ONE North and East Anglia TWO onshore substations as presented in the PEIR.
4. The National Grid Substation.
5. The planting and screening for the onshore substations as presented in the PEIR. The video shows the planting and screening at 15 years post-planting.

The PEIR documentation was made available in hard copy format and was distributed within Suffolk where members of the public could access the information. The locations were identified on the website and consisted of two libraries, one county council, one town council and three parish councils as well as one offshore renewable hub.



5. Responding to the Consultation

Statutory and key stakeholders and the local community were encouraged to provide their views on the proposals in particular where preferences could be identified, in respect of proposed mitigation measures and to share local knowledge that could help inform the plans. Open comments were invited on topics that were of interest to, or affected the responder. Consultees were advised to identify whether they were responding to the East Anglia TWO project, East Anglia ONE North project, or both. The deadline for responses was 26 March 2019. Response methods were as below:

- In writing to:
ScottishPower Renewables East Anglia ONE North and/or TWO
RTLY-RLGH-GKSE FREEPOST, 25 Priestgate, Peterborough, PE1 1JL
- By email to either or both projects eastangliatwo@scottishpower.com and /or eastangliaonenorth@scottishpower.com
- By completing their open comments at the PID events

This information on how to respond to the consultation was provided on the website, via a mail drop, in emails to registered website subscribers and via a flyer provided at the PID events with a Freepost envelope. (See Appendix 11)

6. Community Meetings

In accordance with our Statement of Community Consultation (SoCC) additional engagement was carried out on request in the form of stakeholder meetings and two cabinet meetings as follows:

Local Interest Group Meetings

Save Our Sandlings 21 February 2019

14 people were in attendance and a project update was provided and PEIR documentation was discussed along with the following key areas:

- HGVs and access
- Surveys
- Disposal of soil
- Flooding
- Beach access
- Construction Compound Sites (CCSs)
- Public Rights of Way
- Aerial photography
- Nightingales
- Contract for Difference
- Coralline Crag
- Construction timescales
- Pollution, vibration, noise and traffic

Resident Meetings

Thorpeness Residents - 28 February 2019

8 people were in attendance. The following topics were discussed:

- PEIR information
- Construction Compound Sites (CCS)
- Haul Roads
- Landfall
- NTS documentation
- Application process
- Promotion of Phase 4
- Tourism surveys
- Differences between EA1N and EA2 projects
- Ecology
- HGVs
- Cable route

Parish Council Meetings

Snape Parish Council Meeting - 8 March 2019

The following areas were discussed:

- Roads access / HGVs
- Offshore ring main
- Site selection
- Socio-economics
- Road improvements
- National Grid connection
- Substation footprint and lighting

Cabinet Meetings

- Suffolk County Council (SCC) Cabinet Meeting - 11 March 2019
- East Suffolk Council (Suffolk Coastal District Council) Cabinet Meeting - 12 March 2019

These meetings were open to the public and attended by project team members to keep up-to-date on the local councillors' discussions around the project.

In addition, a director briefing was given to SCC Councillors on 26 February 2019.

7. Community Responses

Throughout Phase 4 Consultation over 470 responses were received in respect of East Anglia TWO from individuals and organisations. Table 3 below provides a summary of the key comments raised by the local community, following an initial review of the responses. A summary of all Phase 4 Consultation responses will be provided within the Consultation Report to be submitted with the DCO application.

Table 3 - Responses Summary

Topic	Comments Raised
Substation	That the visual mitigation surrounding the substation was insufficient The flooding mitigation was insufficient, specific concerns around existing flooding issues. Noise, dust and light pollution PROW access
Traffic	Use of the A1094 / A1069 / B1353 / B1122 / A12 Junction Safety HGV road use and suitability Impacts on safety Dust and noise Impacts on visitors and tourists
Landfall	Felt that the site was inappropriate Major coastal erosion issue / unstable cliffs (concern around drilling process) Concern of visual impact to visitors
Cable Route	Destruction of AONB Noise, dust and light pollution Environmental impact – wildlife, hedgerows, trees PROW access Impact to neighbours
Economy	No direct benefit to the area No permanent job creation Impact to the tourism industry Impact on resources and amenities
Wider Development Process	Cumulative impact Request for joined up thinking with EDF Energy/National Grid on developments Request for coordinated approach to infrastructure development from developers and government
Consultation Process	Too much information / not enough time Lack of engagement with specific parishes (Friston / Snape) Language and terminology used confusing and not reflective of impact on local area

8. Next Steps

We are currently in the process of collating and analysing all responses to inform the development and refinement of our proposals. Following this our expected timetable is as follows:

- DCO Application in October 2019
- Examination in early 2020
- Decision in early 2021
- Requirements discharged with Local Planning Authorities
- Construction commences early 2024
- Commercial operation mid-2027

We will be providing regular updates through our website on the progress of the East Anglia TWO proposal and application. Alternatively please [subscribe here](#) for email updates.

Appendices

Appendix 1 Newspaper Advert

SECTION 48, PLANNING ACT 2008

REGULATION 4, THE INFRASTRUCTURE PLANNING (APPLICATIONS: PRESCRIBED FORMS AND PROCEDURE) REGULATIONS 2009

NOTICE PUBLICISING A PROPOSED APPLICATION FOR A DEVELOPMENT CONSENT ORDER TO CONSTRUCT AND OPERATE EAST ANGLIA TWO OFFSHORE WINDFARM

Notice is hereby given that East Anglia TWO Limited of 3rd Floor 1 Tudor Street, London, EC4Y 0AH ("the Applicant") intends to apply to the Secretary of State for a Development Consent Order ("DCO") under section 37 of the Planning Act 2008 for the construction and operation of the East Anglia TWO Offshore Windfarm, an offshore wind generating station, located approximately 31km from Lowestoft and 32km from Southwold and covering an area of approximately 255km², together with associated development to connect the generating station to the national grid.

The proposed DCO would, amongst other things, authorise:

- Up to 75 offshore wind turbines and their foundations with a maximum hub height of 175m above lowest astronomical tide (LAT), maximum rotor diameter of 250m and maximum tip height of up to 300m above LAT;
- Up to four High Voltage Alternating Current (HVAC) offshore electrical platforms and their foundations to aggregate the power from the wind turbines and convert it into a suitable form for export to shore;
- Up to one offshore construction, operation and maintenance platform and its foundations;
- Up to one offshore meteorological mast and its foundations;
- Subsea cables connecting the wind turbines, the meteorological mast and offshore platforms;
- Up to two offshore subsea export cables to bring electricity from the offshore electrical platforms to landfall located north of Thorpeness in Suffolk;
- Works at landfall to connect the offshore export cables to the onshore cables including transition bays;
- Up to six underground cables and up to two fibre optic cables, of approximately 9km in length, with jointing pits, commencing at the landfall and running in a northern direction towards Sizewell Gap, turning to a south westerly direction towards the B1122 (south of Aldringham), turning to a westerly direction towards Grove Road, and turning north to the onshore substation;
- A new onshore substation in the vicinity of Grove Wood, Friston and a connection into the National Grid infrastructure;
- National Grid infrastructure in the vicinity of Grove Wood, Friston to facilitate a connection into the main transmission network including a new National Grid substation and National Grid overhead line realignment works;
- Associated or ancillary works including improvements to highways, verges and private access roads, construction compounds, construction of a temporary haul road, landscaping and drainage works;
- If required, the permanent and/or temporary compulsory acquisition of land and/or rights and overriding of easements and other rights over or affecting land;
- If required, the temporary stopping up, alteration or diversion of streets;
- The application and/or disapplication of legislation including inter alia legislation relating to compulsory purchase; and
- Such ancillary, incidental and consequential provisions, permits or consents as are necessary and/or convenient.

The proposed works are an environmental impact assessment ("EIA") development for the purposes of The Infrastructure Planning (Environmental Impact Assessment) Regulations 2017. This means that the proposed works constitute development for which an Environmental Impact Assessment is required and the proposed application for a DCO will be accompanied by an Environmental Statement. The Applicant has prepared Preliminary Environmental Information which contains documents, plans and maps showing the nature and location of the East Anglia TWO Offshore Windfarm and which can be inspected free of charge from 11th February 2019 until 26th March 2019 at the locations and times set out below.

Venue	Opening Hours
Leiston Town Council Council Offices Main Street Leiston Suffolk IP16 4ER	Monday 0900 – 1230, 1400 – 1645 Tuesday 0900 – 1230, 1400 – 1645 Wednesday Closed Thursday 0900 – 1230 Friday 0900 – 1230 Saturday Closed Sunday Closed
Aldeburgh Library 32 Victoria Road Aldeburgh Suffolk IP15 5EG	Monday 0900 – 1300 Tuesday 0900 – 1300 Wednesday 0900 – 1300, 1500 – 1800 Thursday 0900 – 1300 Friday 0900 – 1300 Saturday 1000 – 1230, 1300 – 1530 Sunday 1000 – 1230, 1300 – 1530
Woodbridge Library New Street Woodbridge Suffolk IP12 1DT	Monday 1000 – 1600 Tuesday 0930 – 1930 Wednesday 0900 – 1730 Thursday 0900 – 1730 Friday 0900 – 1930 Saturday 0900 – 1700 Sunday 1000 – 1600
Suffolk County Council Endeavour House 8 Russell Road Ipswich Suffolk IP1 2BX	Monday 0900 – 1700 Tuesday 0900 – 1700 Wednesday 0900 – 1700 Thursday 0900 – 1700 Friday 0900 – 1700 Saturday Closed Sunday Closed
Orbis Energy Centre Orbis Energy Centre Wilde St Lowestoft NR32 1XH	Monday 0830 – 1700 Tuesday 0830 – 1700 Wednesday 0830 – 1700 Thursday 0830 – 1700 Friday 0830 – 1700 Saturday Closed Sunday Closed

A reasonable copying charge may be made for the reproduction of information. Further details in relation to the Project and a copy of the Preliminary Environmental Information and other documents referred to above can also be found on the Applicant's website https://www.scottishpowerrenewables.com/pages/east_anglia_two.aspx.


Public Information Days will also be held by the Applicant on the following dates and locations:

Date	Town/Village	Address	Time
16/02/2019	Friston	Friston Village Hall, Church Road, Friston, Saxmundham, IP17 1PU	1000 – 1600
18/02/2019	Aldeburgh	Aldeburgh Church Hall, Victoria Road, Aldeburgh, IP15 5EA	1400 – 1900
20/02/2019	Leiston	Sizewell Sports and Social Club, King George's Avenue, Leiston, IP16 4JX	1400 – 1900
21/02/2019	Orford	Town Hall, Market Hill, Orford, Woodbridge, IP12 2NZ	1400 – 1900
22/02/2019	Knodishall	Knodishall Village Hall, School Road, Knodishall, IP17 1UD	1400 – 1900
23/02/2019	Thorpeness	Thorpeness Country Club, The Benthills, IP16 4NU	1000 – 1600
25/02/2019	Southwold	Stella Peskett Hall, Rights Road, Southwold, IP18 6BE	1400 – 1900
27/02/2019	Friston	Friston Village Hall, Church Road, Friston, Saxmundham, IP17 1PU	1400 – 1900
28/02/2019	Thorpeness	Thorpeness Country Club, The Benthills, IP16 4NU	1400 – 1900
01/03/2019	Aldeburgh	Aldeburgh Church Hall, Victoria Road, Aldeburgh, IP15 5EA	1400 – 1900
02/03/2019	Knodishall	Knodishall Village Hall, School Road, Knodishall, IP17 1UD	1000 – 1600
04/03/2019	Southwold	Stella Peskett Hall, Rights Road, Southwold, IP18 6BE	1400 – 1900
09/03/2019	Leiston	Sizewell Sports and Social Club, King George's Avenue, Leiston, IP16 4JX	1000 – 1600

Any response or representation to the publication of this notice must be made in writing to: ScottishPower Renewables East Anglia TWO, RTLY-RLGH-GKSE FREEPOST, 25 Priestgate, Peterborough, PE1 1JL or via email at: eastangliatwo@scottishpower.com

Responses must (i) be received by the Applicant on or before 26th March 2019 (ii) be made in writing, (iii) state the grounds of the response or representation and (iv) indicate who is making the response or representation, and (v) give an address to which correspondence relating to the response or representations may be sent.

Consultation responses may be made publicly available; however, the Applicant will not share individuals' data (although the Applicant may indicate the general area of an individual's location for context).



**SCOTTISHPOWER
RENEWABLES**

Appendix 2 Site Notice

SECTION 48, PLANNING ACT 2008 REGULATION 4, THE INFRASTRUCTURE PLANNING (APPLICATIONS: PRESCRIBED FORMS AND PROCEDURE) REGULATIONS 2009 NOTICE PUBLICISING A PROPOSED APPLICATION FOR A DEVELOPMENT CONSENT ORDER TO CONSTRUCT AND OPERATE EAST ANGLIA TWO OFFSHORE WINDFARM

Notice is hereby given that East Anglia TWO Limited of 3rd Floor 1 Tudor Street, London, EC4Y 0AH ("the Applicant") intends to apply to the Secretary of State for a Development Consent Order ("DCO") under section 37 of the Planning Act 2008 for the construction and operation of the East Anglia TWO Offshore Windfarm, an offshore wind generating station, located approximately 31km from Lowestoft and 32km from Southwold and covering an area of approximately 255km², together with associated development to connect the generating station to the national grid.

The proposed DCO would, amongst other things, authorise:

- Up to 75 offshore wind turbines and their foundations with a maximum hub height of 175m above lowest astronomical tide (LAT), maximum rotor diameter of 250m and maximum tip height of up to 300m above LAT;
- Up to four High Voltage Alternating Current (HVAC) offshore electrical platforms and their foundations to aggregate the power from the wind turbines and convert it into a suitable form for export to shore;
- Up to one offshore construction, operation and maintenance platform and its foundations;
- Up to one offshore meteorological mast and its foundations;
- Subsea cables connecting the wind turbines, the meteorological mast and offshore platforms;
- Up to two offshore subsea export cables to bring electricity from the offshore electrical platforms to landfall located north of Thorpeness in Suffolk;
- Works at landfall to connect the offshore export cables to the onshore cables including transition bays;
- Up to six underground cables and up to two fibre optic cables, of approximately 9km in length, with jointing pits, commencing at the landfall and running in a northern direction towards Sizewell Gap, turning to a south westerly direction towards the B1122 (south of Aldringham), turning to a westerly direction towards Grove Road, and turning north to the onshore substation;
- A new onshore substation in the vicinity of Grove Wood, Friston and a connection into the National Grid infrastructure;
- National Grid infrastructure in the vicinity of Grove Wood, Friston to facilitate a connection into the main transmission network including a new National Grid substation and National Grid overhead line realignment works;
- Associated or ancillary works including improvements to highways, verges and private access roads, construction compounds, construction of a temporary haul road, landscaping and drainage works;
- If required, the permanent and/or temporary compulsory acquisition of land and/or rights and overriding of easements and other rights over or affecting land;
- If required, the temporary stopping up, alternation or diversion of streets;
- The application and/or disapplication of legislation including inter alia legislation relating to compulsory purchase; and
- Such ancillary, incidental and consequential provisions, permits or consents as are necessary and/or convenient.

The proposed works are an environmental impact assessment ("EIA") development for the purposes of The Infrastructure Planning (Environmental Impact Assessment) Regulations 2017. This means that the proposed works constitute development for which an Environmental Impact Assessment is required and the proposed application for a DCO will be accompanied by an Environmental Statement. The Applicant has prepared Preliminary Environmental Information which contains documents, plans and maps showing the nature and location of the East Anglia TWO Offshore Windfarm and which can be inspected free of charge from 11th February 2019 until 26th March 2019 at the locations and times set out below.

Venue	Opening Hours
Leiston Town Council Council Offices Main Street Leiston Suffolk IP16 4ER	Monday 0900 – 1230, 1400 – 1645 Tuesday 0900 – 1230, 1400 – 1645 Wednesday Closed Thursday 0900 – 1230 Friday 0900 – 1230 Saturday Closed Sunday Closed
Aldeburgh Library 32 Victoria Road Aldeburgh Suffolk IP15 5EG	Monday 0900 – 1300 Tuesday 0900 – 1300 Wednesday 0900 – 1300, 1500 – 1800 Thursday 0900 – 1300 Friday 0900 – 1300 Saturday 1000 – 1230, 1300 – 1530 Sunday 1000 – 1230, 1300 – 1530
Woodbridge Library New Street Woodbridge Suffolk IP12 1DT	Monday 1000 – 1600 Tuesday 0930 – 1930 Wednesday 0900 – 1730 Thursday 0900 – 1730 Friday 0900 – 1930 Saturday 0900 – 1700 Sunday 1000 – 1600
Suffolk County Council Endeavour House 8 Russell Road Ipswich Suffolk IP1 2BX	Monday 0900 – 1700 Tuesday 0900 – 1700 Wednesday 0900 – 1700 Thursday 0900 – 1700 Friday 0900 – 1700 Saturday Closed Sunday Closed
Orbis Energy Centre Orbis Energy Centre Wilde St Lowestoft NR32 1XH	Monday 0830 – 1700 Tuesday 0830 – 1700 Wednesday 0830 – 1700 Thursday 0830 – 1700 Friday 0830 – 1700 Saturday Closed Sunday Closed

A reasonable copying charge may be made for the reproduction of information. Further details in relation to the Project and a copy of the Preliminary Environmental Information and other documents referred to above can also be found on the Applicant's website
https://www.scottishpowerrenewables.com/pages/east_anglia_two.aspx

Public Information Days will also be held by the Applicant on the following dates and locations:

Date	Town/Village	Address	Time
16/02/2019	Friston	Friston Village Hall, Church Road, Friston, Saxmundham, IP17 1PU	1000 – 1600
18/02/2019	Aldeburgh	Aldeburgh Church Hall, Victoria Road, Aldeburgh, IP15 5EA	1400 – 1900
20/02/2019	Leiston	Sizewell Sports and Social Club, King George's Avenue, Leiston, IP16 4JX	1400 – 1900
21/02/2019	Orford	Town Hall, Market Hill, Orford, Woodbridge, IP12 2NZ	1400 – 1900
22/02/2019	Knodishall	Knodishall Village Hall, School Road, Knodishall, IP17 1UD	1400 – 1900
23/02/2019	Thorpeness	Thorpeness Country Club, The Benthills, IP16 4NU	1000 – 1600
25/02/2019	Southwold	Stella Peskett Hall, Rights Road, Southwold, IP18 6BE	1400 – 1900
27/02/2019	Friston	Friston Village Hall, Church Road, Friston, Saxmundham, IP17 1PU	1400 – 1900
28/02/2019	Thorpeness	Thorpeness Country Club, The Benthills, IP16 4NU	1400 – 1900
01/03/2019	Aldeburgh	Aldeburgh Church Hall, Victoria Road, Aldeburgh, IP15 5EA	1400 – 1900
02/03/2019	Knodishall	Knodishall Village Hall, School Road, Knodishall, IP17 1UD	1000 – 1600
04/03/2019	Southwold	Stella Peskett Hall, Rights Road, Southwold, IP18 6BE	1400 – 1900
09/03/2019	Leiston	Sizewell Sports and Social Club, King George's Avenue, Leiston, IP16 4JX	1000 – 1600

Any response or representation to the publication of this notice must be made in writing to:

ScottishPower Renewables East Anglia TWO, RTLY-RLGH-GKSE FREEPOST, 25 Priestgate, Peterborough, PE1 1JL or via email at: eastangliatwo@scottishpower.com

Responses must (i) be received by the Applicant on or before 26th March 2019 (ii) be made in writing, (iii) state the grounds of the response or representation and (iv) indicate who is making the response or representation, and (v) give an address to which correspondence relating to the response or representations may be sent.

Consultation responses may be made publicly available; however, the Applicant will not share individuals' data (although the Applicant may indicate the general area of an individual's location for context).



Appendix 3 Press Release – Phase 4 Notification



PRESS RELEASE

Under embargo until 00:01 28th January 2019

Phase 4 Consultation for East Anglia TWO and East Anglia ONE North Offshore Windfarms

ScottishPower Renewables is launching Phase 4, the final phase of consultation on its proposed East Anglia TWO and East Anglia ONE North offshore windfarm projects, which will run until 26th March 2019.

Following previous pre-application consultation phases with the local community and stakeholders, ScottishPower Renewables has listened to feedback, developed the proposals and incorporated these into draft documents to be presented at this final phase of consultation.

Phase 4 is based on a draft Environmental Statement, which sets out the proposed infrastructure and its potential environmental impacts. It will provide further information on the proposals, including the Preliminary Environmental Information Report (PEIR) and the key findings of the Environmental Impact Assessment, to include detailed information on traffic, flooding and landscaping.

The site selection chapter sets out the reasons for ScottishPower Renewables' choice of substation site, taking into account the environmental, social and economic effects and including, where relevant, technical and commercial feasibility.

ScottishPower Renewables is holding 13 Public Information Days where the project team and technical experts will be on hand to talk through the information, share details on how the proposals have developed since the previous phase of consultation and answer questions.

East Anglia TWO and East Anglia ONE North, with a capacity of 900MW and 800MW respectively, follow-on from the 714 MW East Anglia ONE project that is currently in construction and the 1,200MW East Anglia THREE scheme, which received planning consent in 2017. East Anglia TWO and East Anglia ONE North could provide enough clean energy to power the equivalent of 1.5 million homes*.

David Walker, Development Director at ScottishPower Renewables, said: "As a responsible developer, we are keen to work with local communities and stakeholders to share the latest information on our proposals, answer questions and receive feedback.

"During Phase 4, we will be consulting with stakeholders and residents on the environmental reports, as well as sharing further information on the proposed onshore development area, mitigation and traffic plans.

"Community views play an important part in shaping our proposals and we encourage as many people as possible to take part in the consultation, to engage with us and provide feedback."

The consultation material, including the Preliminary Environmental Information Report, will be available from 11th February 2019 until 26th March 2019 at the following locations:

Location	Address	Access Details
----------	---------	----------------



Aldeburgh Library	32 Victoria Road Aldeburgh Suffolk IP15 5EG	Monday, Tuesday, Thursday and Friday 9am to 1pm Wednesday - 3pm to 6pm Saturday and Sunday - 10am to 12.30pm and 1pm to 3.30pm
Leiston Town Council	Main Street Leiston Suffolk IP16 4ER	Monday and Tuesday - 9am to 12.30pm and 2pm to 4.45pm Thursday and Friday - 9am to 12.30pm Alternatively contact 01728 830388 to make an appointment.
Suffolk County Council	Endeavour House 8 Russell Road Ipswich Suffolk, IP1 2BX	Monday to Friday 9am to 5pm. Ask for John Pitchford or Shirley Brown at reception.
Woodbridge Library	New Street Woodbridge Suffolk IP12 1DT	Monday - 10am to 4pm Tuesday and Friday - 9.30am to 7.30pm Wednesday and Thursday - 9am to 5.30pm Saturday - 9am to 5pm Sunday - 10am to 4pm
Aldeburgh Town Council	Moot Hall Market Cross Place, Aldeburgh IP15 5DS	Monday, Tuesday, Wednesday and Friday - 9.30am to 12pm.
OrbisEnergy Centre	Wilde Street Lowestoft NR32 1XH	Available in reception 9am to 5pm Monday to Friday.

Copies of these documents can also be viewed from 30th January on the ScottishPower Renewables website at:

https://www.scottishpowerrenewables.com/pages/east_anglia_one_north.aspx

https://www.scottishpowerrenewables.com/pages/east_anglia_two.aspx

The dates, times and locations of the Public Information Days are as follows:

DATE	LOCATION	ADDRESS	TIME
16/02/2019	Friston	Friston Village Hall, Church Road, Friston, Saxmundham, IP17 1PU	10am - 4pm
18/02/2019	Aldeburgh	Aldeburgh Church Hall, Victoria Road, Aldeburgh, IP15 5EA	2pm - 7pm
20/02/2019	Leiston	Sizewell Sports and Social Club, King George's Avenue, Leiston, IP16 4JX	2pm - 7pm
21/02/2019	Orford	Town Hall, Market Hill, Orford, Woodbridge, IP12 2NZ	2pm - 7pm
22/02/2019	Knodishall	Knodishall Village Hall, School Road, Knodishall, IP17 1UD	2pm - 7pm
23/02/2019	Thorpeness	Thorpeness Country Club, The Benthills, IP16 4NU	10am - 4pm
25/02/2019	Southwold	Stella Peskett Hall, Rights Road, Southwold, IP18 6BE	2pm - 7pm
27/02/2019	Friston	Friston Village Hall, Church Road, Friston, Saxmundham, IP17 1PU	2pm - 7pm
28/02/2019	Thorpeness	Thorpeness Country Club, The Benthills, IP16 4NU	2pm - 7pm
01/03/2019	Aldeburgh	Aldeburgh Church Hall, Victoria Road, Aldeburgh, IP15 5EA	2pm - 7pm
02/03/2019	Knodishall	Knodishall Village Hall, School Road, Knodishall, IP17 1UD	10am - 4pm
04/03/2019	Southwold	Stella Peskett Hall, Rights Road, Southwold, IP18 6BE	2pm - 7pm
05/03/2019	Leiston	Sizewell Sports and Social Club, King George's Avenue, Leiston, IP16 4JX	10am - 4pm

All consultation material will be available online and feedback can be submitted via freepost or email to:



ScottishPower Renewables East Anglia ONE North
RTLY-RLGH-GKSE FREEPOST, 25 Priestgate, Peterborough, PE1 1JL

ScottishPower Renewables East Anglia TWO
RTLY-RLGH-GKSE FREEPOST, 25 Priestgate, Peterborough, PE1 1JL

eaonenorth@scottishpower.com
eastangliatwo@scottishpower.com

All comments must be submitted before the consultation ends at midnight on 26th March 2019. When responding to this consultation, respondents must make it clear if the response is made in respect of the proposed East Anglia TWO project, the proposed East Anglia ONE North project or both.

- ENDS -

For further information please contact Sophie Fraser or Tom Harvey at Pier Marketing

Sophie T: 07469 244397 E: sophie@pier-marketing.com

Tom T: 07384 463501 E: tom@pier-marketing.com

Pier ScottishPower Renewables team:

Tel: 01394 646400 or E: eatwoandonenorth@pier-marketing.com

For more information on East Anglia TWO visit:

https://www.scottishpowerrenewables.com/pages/east_anglia_two.aspx

For more information on East Anglia ONE North visit:

https://www.scottishpowerrenewables.com/pages/east_anglia_one_north.aspx

*Equivalent number of homes powered calculated by: Number of megawatts multiplied by the number of hours in one year (8,766) multiplied by the average load factor for offshore wind (38.36% as published within the Digest of United Kingdom Energy Statistics), divided by the average annual household energy consumption (3,781KWH).

East Anglia TWO: $900 \text{ MW} \times 0.3836 \times 8,766 \text{ hours} / 3.781 \text{ MWh} = 800,416 \text{ homes}$

East Anglia ONE North: $800 \text{ MW} \times 0.3836 \times 8,766 \text{ hours} / 3.781 \text{ MWh} = 711,481 \text{ homes}$

Total: 1,511,897 homes

Appendix 4 Letter Mail Drop



28th January 2019

Dear Sir/Madam,

**East Anglia TWO Offshore Windfarm
Phase 4 Consultation under the Statement of Community Consultation**

We, East Anglia TWO Limited, are writing to inform you of our phase four pre-application consultation for the proposed East Anglia TWO Offshore Windfarm.

East Anglia TWO Limited will consider any relevant responses to this consultation received when preparing the final development consent order application for the proposed East Anglia TWO project.

Background to the proposed East Anglia TWO project

The East Anglia TWO windfarm site is located approximately 31km Lowestoft and 32km from Southwold and covers an area of approximately 255km². The East Anglia TWO windfarm site will contain up to 75 wind turbines, offshore platforms and other offshore electrical infrastructure. Offshore electrical infrastructure will export electricity generated by the wind turbines via export cables to a landfall located north of Thorpeness in Suffolk.

At landfall, the offshore export cables will be connected to the onshore infrastructure. Onshore cables will be routed underground to an onshore substation which will in turn connect into the main transmission network via new transmission infrastructure to be owned and operated by National Grid. The onshore substation and the National Grid infrastructure will be located at Grove Wood, Friston.

Consultation Details

This consultation ends at midnight on the **26th March 2019**.

The consultation material including a preliminary environmental information report will be available from 11th February 2019 until 26th March 2019 at the following locations subject to their normal opening hours:

- Aldeburgh Library, 32 Victoria Road, Aldeburgh, Suffolk, IP15 5EG
- Woodbridge Library, New Street, Woodbridge, Suffolk, IP12 1DT
- Leiston Town Council, Council Offices, Main Street, Leiston, Suffolk, IP16 4ER
- Suffolk County Council, Endeavour House, 8 Russell Road, Ipswich, Suffolk, IP1 2BX
- Orbis Energy Centre, Wilde Street, Lowestoft, NR32 1XH

Copies of these documents can also be viewed on the project website at https://www.scottishpowerrenewables.com/pages/east_anglia_two.aspx.

Public Information Days will be held at the following locations where experts will be on hand to discuss the proposed East Anglia TWO project with you.

ScottishPower Renewables / 320 St Vincent Street, Glasgow, G2 5AD



Take care of the environment.
Printed in black and white and only if necessary.



28th January 2019

DATE	LOCATION	ADDRESS	TIME
16/02/2019	Friston	Friston Village Hall, Church Road, Friston, Saxmundham, IP17 1PU	10am - 4pm
18/02/2019	Aldeburgh	Aldeburgh Church Hall, Victoria Road, Aldeburgh, IP15 5EA	2pm - 7pm
20/02/2019	Leiston	Sizewell Sports and Social Club, King George's Avenue, Leiston, IP18 4JX	2pm - 7pm
21/02/2019	Orford	Town Hall, Market Hill, Orford, Woodbridge, IP12 2NZ	2pm - 7pm
22/02/2019	Knodishall	Knodishall Village Hall, School Road, Knodishall, IP17 1UD	2pm - 7pm
23/02/2019	Thorpeness	Thorpeness Country Club, The Benthills, IP16 4NU	10am - 4pm
25/02/2019	Southwold	Stella Peskett Hall, Rights Road, Southwold, IP18 6BE	2pm - 7pm
27/02/2019	Friston	Friston Village Hall, Church Road, Friston, Saxmundham, IP17 1PU	2pm - 7pm
28/02/2019	Thorpeness	Thorpeness Country Club, The Benthills, IP16 4NU	2pm - 7pm
01/03/2019	Aldeburgh	Aldeburgh Church Hall, Victoria Road, Aldeburgh, IP15 5EA	2pm - 7pm
02/03/2019	Knodishall	Knodishall Village Hall, School Road, Knodishall, IP17 1UD	10am - 4pm
04/03/2019	Southwold	Stella Peskett Hall, Rights Road, Southwold, IP18 6BE	2pm - 7pm
09/03/2019	Leiston	Sizewell Sports and Social Club, King George's Avenue, Leiston, IP18 4JX	10am - 4pm

Responding to this consultation

Any consultation responses should be made to:

Via Freepost

ScottishPower Renewables East Anglia TWO

RTLY-RLGH-GKSE FREEPOST, 25 Priestgate, Peterborough, PE1 1JL

Via Email: eastangliatwo@scottishpower.com

Please ensure that all comments are submitted to East Anglia TWO Limited before the consultation ends at midnight on 26th March 2019.

Consultation responses may be made publicly available however SPR will not share individuals' data (although SPR may indicate the general area of an individual's location for context).

The proposed East Anglia ONE North project

The proposed East Anglia ONE North project is being developed in parallel with the proposed East Anglia TWO project. Separate DCO applications will be submitted for the projects and pre-application consultation is also being carried out separately.

You will receive separate correspondence consulting you on the East Anglia ONE North project. When responding to the consultations please make clear if your response is made in respect of the proposed East Anglia TWO project, the proposed East Anglia ONE North project, or both projects.

We look forward to hearing from you.

Yours faithfully,

East Anglia TWO Stakeholder Team
ScottishPower Renewables

ScottishPower Renewables / 320 St Vincent Street, Glasgow, G2 5AD



Take care of the environment.
Printed in black and white and only if necessary.

Appendix 5 Public Information Day Posters

East Anglia TWO Offshore Windfarm East Anglia ONE North Offshore Windfarm Public Information Days

ScottishPower Renewables' Phase 4 Consultation for the proposed East Anglia TWO and East Anglia ONE North offshore windfarms will take place from Monday 11 February 2019 to Tuesday 26 March 2019. ScottishPower Renewables will be holding 13 Public Information Days, where experts will be on hand to discuss the impact of the projects and proposed mitigation options. Details of these drop-in events are shown below:

Venue	Date	Time
Friston Friston Village Hall, Church Road, Friston, Saxmundham, IP17 1PU	Saturday 16 February 2019	10am – 4pm
Aldeburgh Aldeburgh Church Hall, Victoria Road, Aldeburgh, IP15 5EA	Monday 18 February 2019	2pm - 7pm
Leiston Sizewell Sports and Social Club, King George's Avenue, Leiston, IP16 4JX	Wednesday 20 February 2019	2pm - 7pm
Orford Town Hall, Market Hill, Orford, Woodbridge, IP12 2NZ	Thursday 21 February 2019	2pm - 7pm
Knodishall Knodishall Village Hall, School Road, Knodishall, IP17 1UD	Friday 22 February 2019	2pm - 7pm
Thorpeness Thorpeness Country Club, The Benthills, IP16 4NU	Saturday 23 February 2019	10am – 4pm
Southwold Stella Peskett Hall, Might's Road, Southwold, IP18 6BE	Monday 25 February 2019	2pm - 7pm
Friston Friston Village Hall, Church Road, Friston, Saxmundham, IP17 1PU	Wednesday 27 February 2019	2pm - 7pm
Thorpeness Thorpeness Country Club, The Benthills, IP16 4NU	Thursday 28 February 2019	2pm - 7pm
Aldeburgh Aldeburgh Church Hall, Victoria Road, Aldeburgh, IP15 5EA	Friday 1 March 2019	2pm - 7pm
Knodishall Knodishall Village Hall, School Road, Knodishall, IP17 1UD	Saturday 2 March 2019	10am – 4pm
Southwold Stella Peskett Hall, Might's Road, Southwold, IP18 6BE	Monday 4 March 2019	2pm - 7pm
Leiston Sizewell Sports and Social Club, King George's Avenue, Leiston, IP16 4JX	Saturday 9 March 2019	10am - 4pm

If you would like further information about East Anglia TWO or East Anglia ONE North, please visit:
www.spreastanglia.com

Contact ScottishPower Renewables via email:
eastangliatwo@scottishpower.com
eastangliaonenorth@scottishpower.com

Or mail via the Freepost address:
ScottishPower Renewables East Anglia TWO and
East Anglia ONE North
RTLY-RLGH-GKSE
FREEPOST
25 Priestgate
Peterborough, PE1 1JL



Appendix 6 Phase 4 Notification Email



East Anglia TWO Offshore Windfarm: Phase 4 Consultation
January 2019



Phase 4 Consultation commences for East Anglia TWO Offshore Windfarm

We, East Anglia TWO Limited, are writing to inform you of our Phase 4 Pre-application Consultation for the proposed East Anglia TWO Offshore Windfarm. This consultation ends at midnight on the **28 March 2019**.

East Anglia TWO Limited will consider relevant responses received to this consultation when preparing the final Development Consent Order application for the proposed East Anglia TWO project.

The consultation material and information on the locations where printed copies of the materials are available to view, can be found on the [project website](#).

Phase 4 Consultation Public Information Days

Phase 4 Consultation Public Information Days will be held at the following locations where experts will be on hand to discuss the proposed East Anglia TWO project with you and answer any questions that you may have.

Date	Town / Village	Address	Time
16/02/2019	Friston	Friston Village Hall, Church Road, Friston, Saxmundham, IP17 1PU	10am - 4pm
18/02/2019	Aldeburgh	Aldeburgh Church Hall, Victoria Road, Aldeburgh, IP15 5EA	2pm - 7pm
20/02/2019	Leiston	Sizewell Sports and Social Club, King George's Avenue, Leiston, IP16 4JX	2pm - 7pm
21/02/2019	Orford	Town Hall, Market Hill, Orford, Woodbridge, IP12 2HZ	2pm - 7pm
22/02/2019	Knodishall	Knodishall Village Hall, School Road, Knodishall, IP17 1UD	2pm - 7pm
23/02/2019	Thorpness	Thorpness Country Club, The Benthills, IP16 4NU	10am - 4pm
25/02/2019	Southwold	Stella Peskett Hall, Rights Road, Southwold, IP18 6BE	2pm - 7pm
27/02/2019	Friston	Friston Village Hall, Church Road, Friston, Saxmundham, IP17 1PU	2pm - 7pm
28/02/2019	Thorpness	Thorpness Country Club, The Benthills, IP16 4NU	2pm - 7pm
01/03/2019	Aldeburgh	Aldeburgh Church Hall, Victoria Road, Aldeburgh, IP15 5EA	2pm - 7pm
02/03/2019	Knodishall	Knodishall Village Hall, School Road, Knodishall, IP17 1UD	10am - 4pm
04/03/2019	Southwold	Stella Peskett Hall, Rights Road, Southwold, IP18 6BE	2pm - 7pm
05/03/2019	Leiston	Sizewell Sports and Social Club, King George's Avenue, Leiston, IP16 4JX	10am - 4pm

The proposed East Anglia ONE North project

East Anglia TWO is being developed in parallel with the proposed East Anglia ONE North Offshore Windfarm. Separate Development Consent Order applications will be submitted for each and pre-application consultation is also being carried out separately for each project.

You will receive separate correspondence informing you of the East Anglia ONE North project's Phase 4 Pre-application Consultation.

Responding to this consultation

Consultation responses should be submitted:

By post to:
FREEPOST RTLY-RUGH-GICSE
 ScottishPower Renewables East Anglia TWO
 25 Priestgate, Peterborough, PE1 1JL

By email to:
eastangliatwo@scottishpower.com

Please ensure that all comments are submitted to East Anglia TWO Limited before the consultation ends at midnight on **28 March 2019**.

If your response is also relevant to East Anglia ONE North please indicate this by addressing it to, or emailing it to East Anglia ONE North Limited as per the contact details on our East Anglia ONE North consultation correspondence or the [East Anglia ONE North project website](#).

We look forward to hearing from you.

Yours faithfully

East Anglia TWO Stakeholder Team

Appendix 7 Phase 4 Launch and PID Details Email



Phase 4 Public Information Days Commence

Phase 4 Consultation and our schedule of Public Information Days for the proposed East Anglia TWO Offshore Windfarm is underway.

Visit us at the following locations where you can find out more about our plans and how you can provide your feedback. Specialists from all aspects of the proposed East Anglia TWO project will be on hand to talk you through the proposals and will answer any questions that you may have.

Public Information Days for East Anglia TWO and East Anglia ONE North Offshore Windfarms

Phase 4 Consultation - To find out more come along to one of our events

Saturday 16th February	- Frinton Village Hall, Frinton, 10am-4pm
Monday 18th February	- Aldeburgh Church Hall, Aldeburgh, 2pm-7pm
Wednesday 20th February	- Stowell Sports & Social Club, Lakenham, 2pm-7pm
Thursday 21st February	- Town Hall, Orford, 2pm-7pm
Friday 22nd February	- Knodishall Village Hall, Knodishall, 2pm-7pm
Saturday 23rd February	- Thorpeness Country Club, Thorpeness, 10am-4pm
Monday 25th February	- Stella Peckett Hall, Southwold, 2pm-7pm
Wednesday 27th February	- Frinton Village Hall, Frinton, 2pm-7pm
Thursday 28th February	- Thorpeness Country Club, Thorpeness, 2pm-7pm
Friday 1st March	- Aldeburgh Church Hall, Aldeburgh, 2pm-7pm
Saturday 2nd March	- Knodishall Village Hall, Knodishall, 10am-4pm
Monday 4th March	- Stella Peckett Hall, Southwold, 2pm-7pm
Saturday 9th March	- Stowell Sports & Social Club, Lakenham, 10am-4pm

The proposed East Anglia ONE North project

East Anglia TWO is being developed in parallel with the proposed East Anglia ONE North Offshore Windfarm. Separate Development Consent Order applications will be submitted for each and pre-application consultation is also being carried out separately for each project. Our Public Information Days will contain information regarding both projects.

You will receive separate correspondence informing you of the East Anglia ONE North Phase 4 pre-application consultation.

Responding to this consultation

Consultation responses should be submitted:

By post to:
FREEPOST RTLY-RLGH-GKSE
ScottishPower Renewables East Anglia TWO
25 Priestgate, Peterborough, PE1 1JL

By email to:
eastangliatwo@scottishpower.com

Please ensure that all comments are submitted to East Anglia TWO Limited before the consultation ends at **midnight on 26 March 2019**.

If your response is also relevant to East Anglia ONE North please indicate this by addressing it, or emailing it to East Anglia ONE North Limited as per the contact details on our East Anglia ONE North consultation correspondence or the [East Anglia ONE North project website](#).


All consultation material and information on the locations where printed copies are available to view, can be found on the [project website](#).

We look forward to hearing from you.


Yours faithfully

East Anglia TWO Stakeholder Team

Appendix 8 Phase 4 Close Reminder Email



East Anglia TWO Offshore Windfarm: Phase 4 Consultation March 2019



Phase 4 Consultation Deadline Approaching

Phase 4 Consultation for the proposed East Anglia TWO Offshore Windfarm ends at midnight on 26 March 2019.

Please ensure that you have had time to review our material and have your say on the proposed development, particularly the environmental, social and economic effects of the project and the mitigation measures proposed to reduce impacts.

Details of how you can provide your feedback to us can be found below.

All consultation material and information on the locations where printed copies are available to view, can be found on the [project website](#).

The proposed East Anglia ONE North project

East Anglia TWO is being developed in parallel with the proposed East Anglia ONE North Offshore Windfarm. Separate Development Consent Order applications will be submitted for each and pre-application consultation is also being carried out separately for each project. Our Public Information Days will contain information regarding both projects.

You will receive separate correspondence informing you of the East Anglia ONE North Phase 4 pre-application consultation.

Responding to this consultation

Consultation responses should be submitted:

By post to:
FREEPOST RTLY-RLGH-GKSE
ScottishPower Renewables East Anglia TWO
25 Priestgate, Peterborough, PE1 1JL

By email to:
eastangliatwo@scottishpower.com

Please ensure that all comments are submitted to East Anglia TWO Limited before the consultation ends at **midnight on 26 March 2019**.

If your response is also relevant to East Anglia ONE North please indicate this by addressing it, or emailing it to East Anglia ONE North Limited as per the contact details on our East Anglia ONE North consultation correspondence or the [East Anglia ONE North project website](#).

We look forward to hearing from you.

Yours faithfully

East Anglia TWO Stakeholder Team

Appendix 9 Press Release – Phase 4 Update



PRESS RELEASE

Embargoed until 00:01, 27th March 2019

Consultation closes following extensive engagement

ScottishPower Renewables' Phase 4 Consultation on its East Anglia TWO and ONE North Offshore Windfarms closed at midnight on the 26th March.

The consultation saw extensive engagement with stakeholders including local Councils, residents and community groups and included 13 Public Information Days held at a range of locations across Suffolk, allowing people to discover more information on the proposals and speak to a range of technical specialists about the projects in depth.

Following the consultation, ScottishPower Renewables will be reviewing the feedback received and finalising its plans before submitting Development Consent Applications for the projects to the Government in October 2019.

David Walker, Development Director at ScottishPower Renewables, said: "We would like to thank everyone who provided feedback and attended our events throughout what has been a productive consultation period.

"We have received some 600 consultation responses, with key themes including traffic and transport, construction timetables and the impacts of our proposed substations. Every response is carefully reviewed and considered. Where possible suggestions will be taken into account and will help to shape our plans before submission.

"Our East Anglia TWO and East Anglia ONE North offshore windfarms could deliver significant economic benefits to the region, providing work for local businesses and lasting training and employment opportunities for residents. We are also looking at developing a community funding scheme to benefit the areas in which we will be working."

Phase 4 was based on a draft Environmental Statement, which sets out the proposed infrastructure and potential environmental impacts of the projects. It provided further information on the proposals, including the Preliminary Environmental Information Report (PEIR) and the key findings of the Environmental Impact Assessment, including detailed information on traffic, flooding and landscaping.

East Anglia TWO and East Anglia ONE North combined could provide enough clean energy to power the equivalent of 1.4 million homes*, helping to meet the UK's carbon reduction targets and tackle climate change.

The end of the consultation period follows the launch of the new joint government-industry Offshore Wind Sector Deal, which will see offshore wind reach the connected capacity of 30GW and deliver one-third of the UK's electricity by 2030. It is also expected that the number of jobs in the industry will rise to 27,000 under the new deal, with 6,000 of these predicted to be in the East.

- ENDS -

For further information please contact Sophie Fraser or Tom Harvey at Pier Marketing

Sophie T: 07469 244397 E: sophie@pier-marketing.com

Tom T: 07384 463501 E: tom@pier-marketing.com

Pier ScottishPower Renewables team:

Appendix 10 Phase 4 Thank You Email



Thank you for your responses to Phase 4 Consultation

ScottishPower Renewables would like to thank all those who took part in our Phase 4 Consultation on the proposed East Anglia TWO Offshore Windfarm.

The consultation saw extensive engagement with stakeholders, including local councils, residents and community groups and included 13 Public Information Days held at a range of locations across Suffolk, allowing people to discover more information on the proposals and speak to a range of technical specialists about the projects.

ScottishPower Renewables is now collating and reviewing the feedback received, to finalise our plans before submitting a Development Consent Order application for the project to the Government in October 2019.

David Walker, Development Director at ScottishPower Renewables, said: *"We would like to thank everyone who provided feedback and attended our events throughout what has been a productive consultation period."*

"We have received over 500 consultation responses, with key themes including traffic and transport, construction timetables and the impacts of our proposed substations. Every response is carefully reviewed and considered. Where possible suggestions will be taken into account and will help to shape our plans before submission."

"Our East Anglia TWO and East Anglia ONE North offshore windfarms could deliver significant economic benefits to the region, providing work for local businesses and lasting training and employment opportunities for residents. We are also looking at developing a community funding scheme to benefit the areas in which we will be working."

The end of the consultation period follows the launch of the new joint government-industry Offshore Wind Sector Deal, which will see offshore wind reach the connected capacity of 30GW and deliver one-third of the UK's electricity by 2030. It is also expected that the number of jobs in the industry will rise to 27,000 under the new deal, with 6,000 of these predicted to be in the East.

Subscribe to our mailing list by [registering your interest](#) to ensure that you are kept up to date with the project.

Get In Touch

Email us:
eastangliatwo@scottishpower.com

Write to us:
FREEPOST RTLY-RLGH-GKSE
ScottishPower Renewables East Anglia TWO
25 Priestgate, Peterborough, PE1 1JL

East Anglia TWO Stakeholder Team

Appendix 11 Feedback Methods Flyer

East Anglia TWO Offshore Windfarm
East Anglia ONE North Offshore Windfarm

Phase 4 Consultation

Relevant responses received from this consultation will be considered when preparing the Development Consent Order (DCO) application for the proposed East Anglia TWO and East Anglia ONE North projects.

Responding to the consultation

Consultation responses should be submitted by either:



Writing to us at the following address or using the Freepost envelope supplied:

Freepost RTLY-RLGH-GKSE
ScottishPower Renewables
East Anglia TWO and East Anglia ONE North
25 Priestgate
Peterborough
PE1 1JL



Emailing us on the relevant project addresses below:

eastangliatwo@scottishpower.com
eastangliaonenorth@scottishpower.com

Please ensure that all comments are submitted before the consultation ends at midnight on 26 March 2019.

If your response is relevant to both projects please indicate this by addressing it to both projects, or emailing it to both project mailboxes as detailed above.

Consultation responses may be made publicly available. However, ScottishPower Renewables will not share individuals' data (although ScottishPower Renewables may indicate the general area of an individual's location for context).

Find out more

You can find further information on the project websites:

www.scottishpowerrenewables.com/pages/ea_two_phase_4_consultation.aspx
www.scottishpowerrenewables.com/pages/ea_one_north_phase_4_consultation.aspx

