



**SCOTTISHPOWER
RENEWABLES**

East Anglia TWO Offshore Windfarm

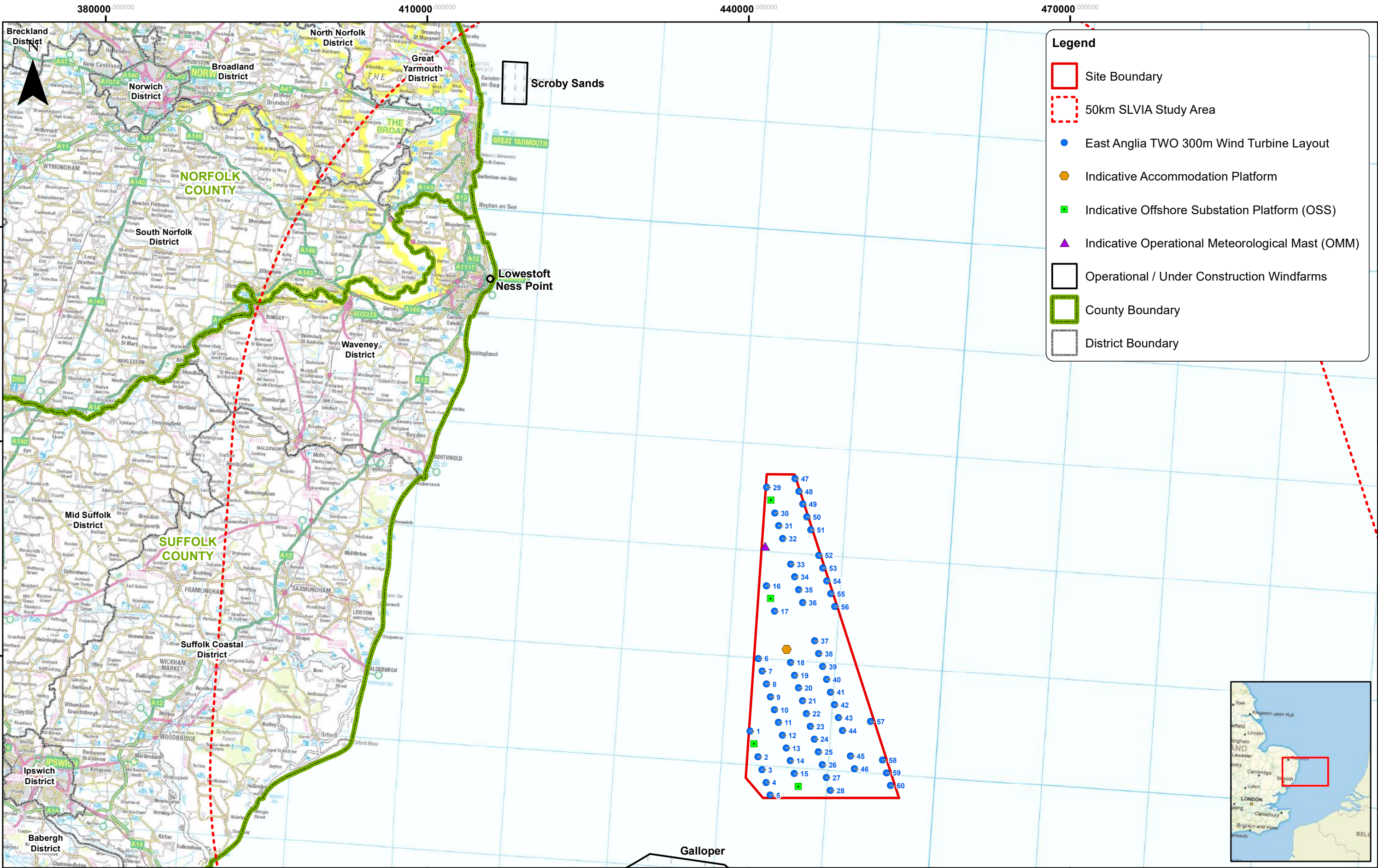
Chapter 28

**Offshore Seascape, Landscape and
Visual Amenity**

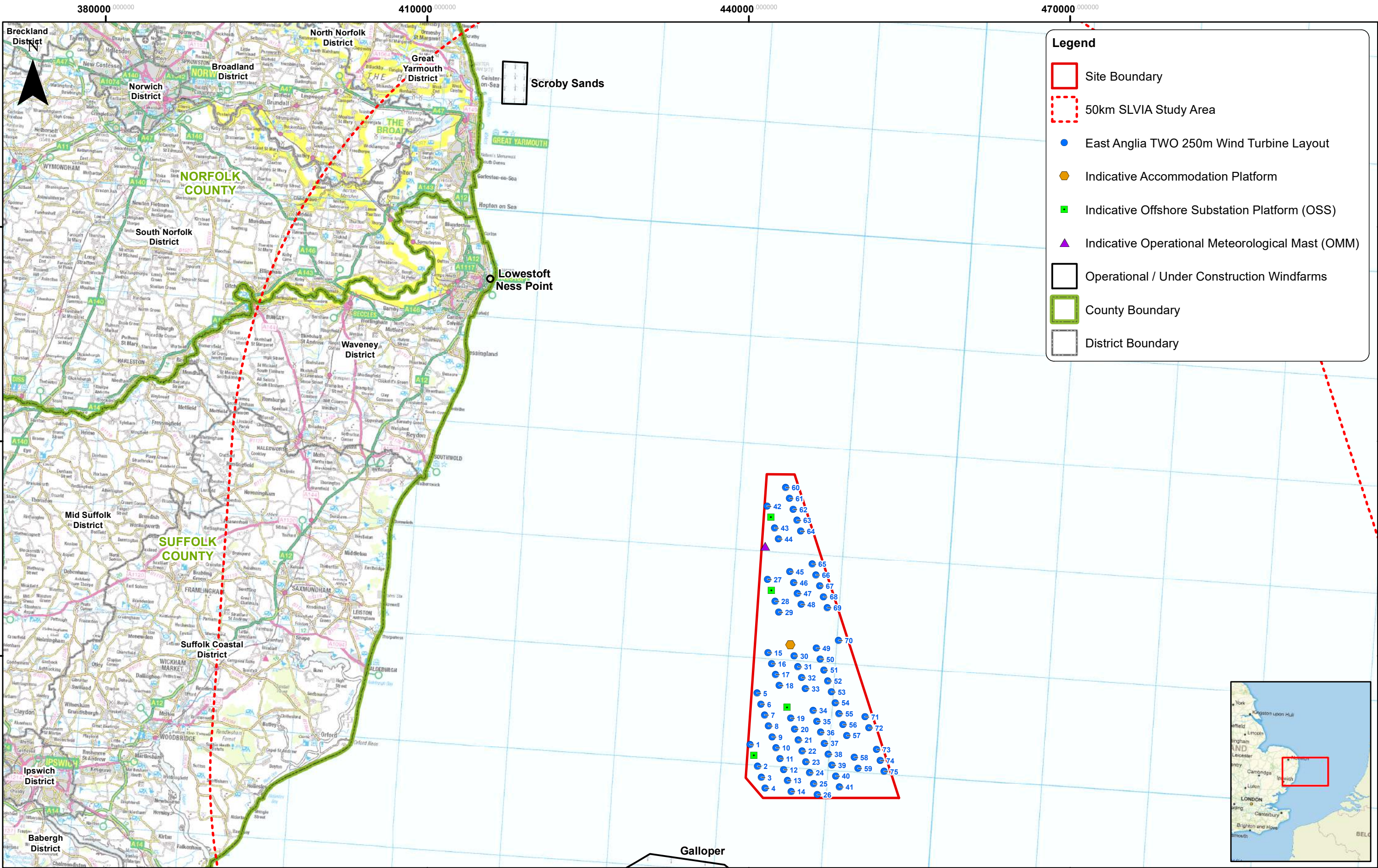
Figures

**Preliminary Environmental Information
Volume 2**

This page is intentionally blank



	4	16/01/2019	TH	Document Reference Update			1:325,000		East Anglia TWO SLVIA Project Envelope 15 MW Layout 60 Turbines (300m Blade Tip)	Doc Ref	EA2-DEVWF-ENV-REP-IBR-000823	
	3	18/12/2018	TH	Update layout	Prepared:	TH	Scale @ A3			Rev	4	Datum: WGS 1984 Projection: Zone 31N
	2	31/10/2018	LA	Edits to legend	Checked:	SM				Date	16/01/19	
	Rev	Date	By	Comment	Approved:	LT				Figure	28.1	



Legend

Site Boundary

50km SLVIA Study Area

East Anglia TWO 250m Wind Turbine Layout

Indicative Accommodation Platform

Indicative Offshore Substation Platform (OSS)

Indicative Operational Meteorological Mast (OMM)

Operational / Under Construction Windfarms

County Boundary

District Boundary

4	16/01/2019	TH	Document Reference Update		
3	18/12/2018	TH	Update layout	Prepared:	TH
2	31/10/2018	LA	Edits to legend	Checked:	SM
Rev	Date	By	Comment	Approved:	LT

1:325,000

Scale @ A3

0

5

10

15

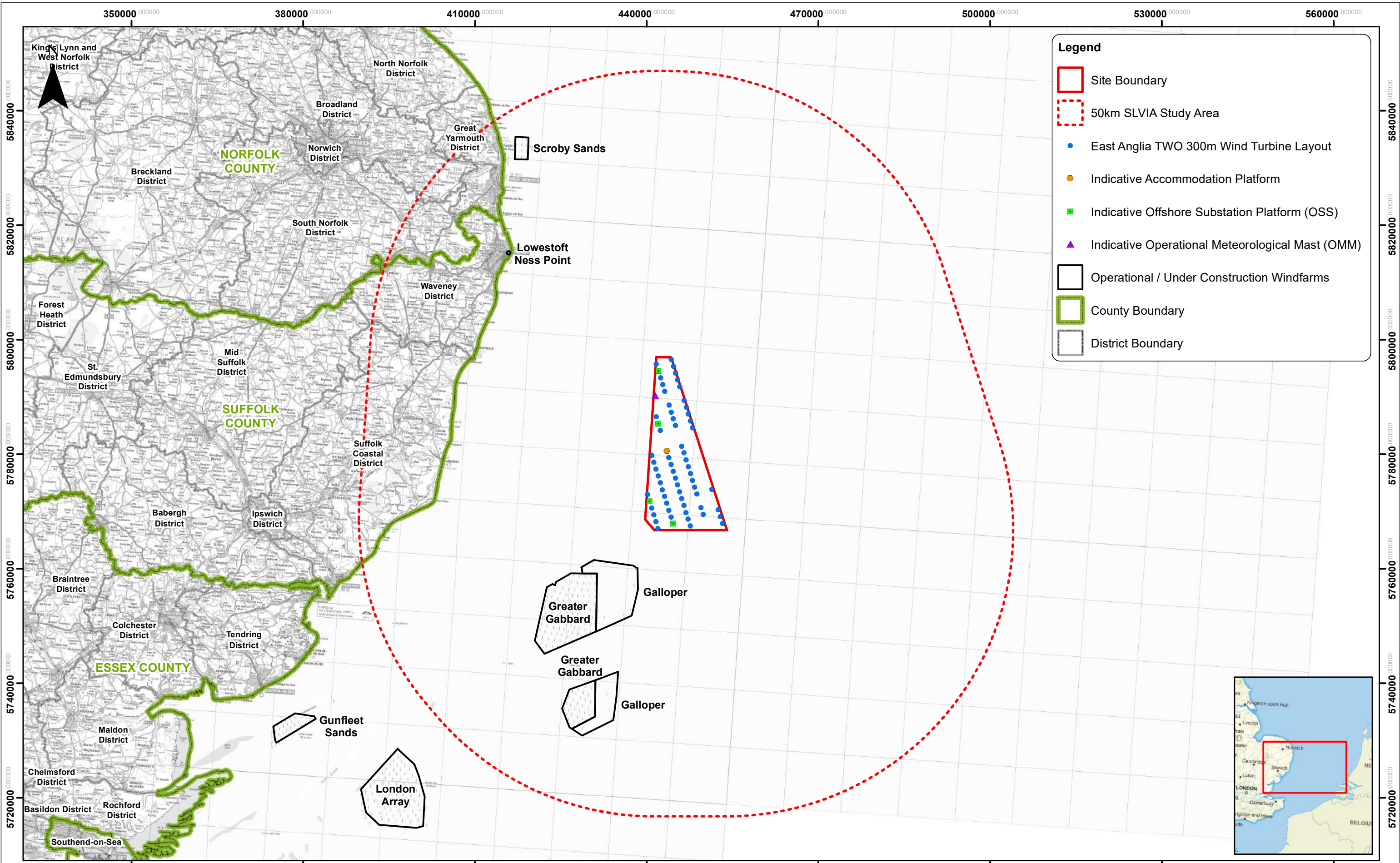
Km

East Anglia TWO

SLVIA Alternative Project Envelope

12 MW Layout - 75 Turbines (250m Blade Tip)

Doc Ref	EA2-DEVWF-ENV-REP-IBR-000823		
Rev	4	Datum: WGS 1984	
Date	16/01/19	Projection: Zone 31N	
Figure	28.2		



Legend

- Site Boundary
- 50km SLVIA Study Area
- East Anglia TWO 300m Wind Turbine Layout
- Indicative Accommodation Platform
- Indicative Offshore Substation Platform (OSS)
- Indicative Operational Meteorological Mast (OMM)
- Operational / Under Construction Windfarms
- County Boundary
- District Boundary

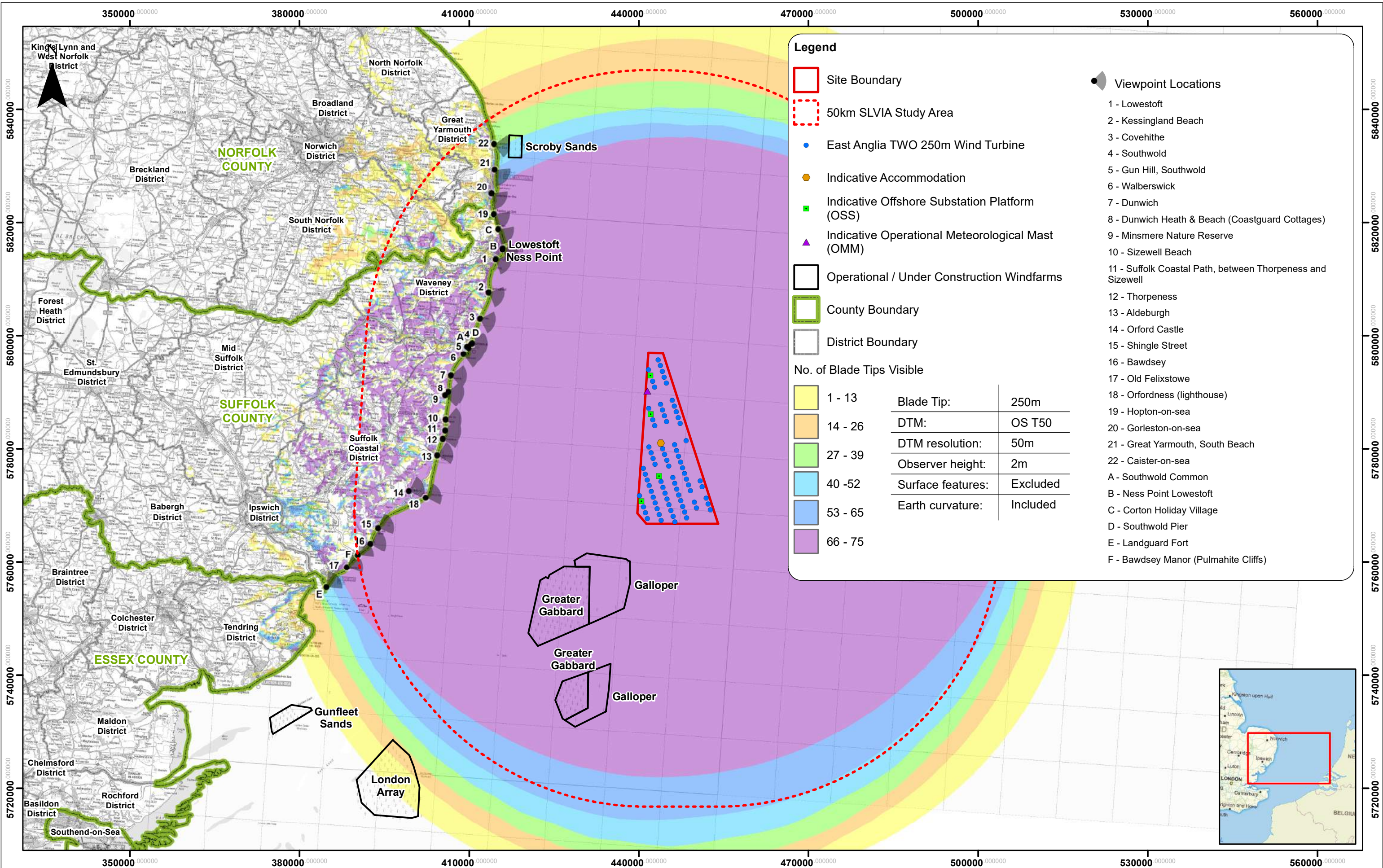
4	16/01/2019	TH	Document Reference Update		
3	18/12/2018	TH	Update layout	Prepared:	TH
2	31/10/2018	LA	Edits to legend	Checked:	SM
Rev	Date	By	Comment	Approved:	LT

1:600,000
Scale @ A3

East Anglia TWO

Site Location and SLVIA Study Area

Doc Ref	EA2-DEVWF-ENV-REP-IBR-000823		
Rev	4	Datum: WGS 1984	
Date	16/01/19	Projection: Zone 31N	
Figure	28.3		



Legend

- Site Boundary
 - 50km SLVIA Study Area
 - East Anglia TWO 250m Wind Turbine
 - Indicative Accommodation
 - Indicative Offshore Substation Platform (OSS)
 - Indicative Operational Meteorological Mast (OMM)
 - Operational / Under Construction Windfarms
 - County Boundary
 - District Boundary
- | No. of Blade Tips Visible | | |
|---------------------------|-------------------|----------|
| 1 - 13 | Blade Tip: | 250m |
| 14 - 26 | DTM: | OS T50 |
| 27 - 39 | DTM resolution: | 50m |
| 40 - 52 | Observer height: | 2m |
| 53 - 65 | Surface features: | Excluded |
| 66 - 75 | Earth curvature: | Included |

Viewpoint Locations

- 1 - Lowestoft
- 2 - Kessingland Beach
- 3 - Covehithe
- 4 - Southwold
- 5 - Gun Hill, Southwold
- 6 - Walberswick
- 7 - Dunwich
- 8 - Dunwich Heath & Beach (Coastguard Cottages)
- 9 - Minsmere Nature Reserve
- 10 - Sizewell Beach
- 11 - Suffolk Coastal Path, between Thorpeness and Sizewell
- 12 - Thorpeness
- 13 - Aldeburgh
- 14 - Orford Castle
- 15 - Shingle Street
- 16 - Bawdsey
- 17 - Old Felixstowe
- 18 - Orfordness (lighthouse)
- 19 - Hopton-on-sea
- 20 - Gorleston-on-sea
- 21 - Great Yarmouth, South Beach
- 22 - Caister-on-sea
- A - Southwold Common
- B - Ness Point Lowestoft
- C - Corton Holiday Village
- D - Southwold Pier
- E - Landguard Fort
- F - Bawdsey Manor (Pulmahite Cliffs)



4	16/01/2019	TH	Document Reference Update		
3	18/12/2018	TH	Update layout	Prepared:	TH
2	31/10/2018	LA	Edits to legend	Checked:	SM
Rev	Date	By	Comment	Approved:	LT

1:600,000
Scale @ A3

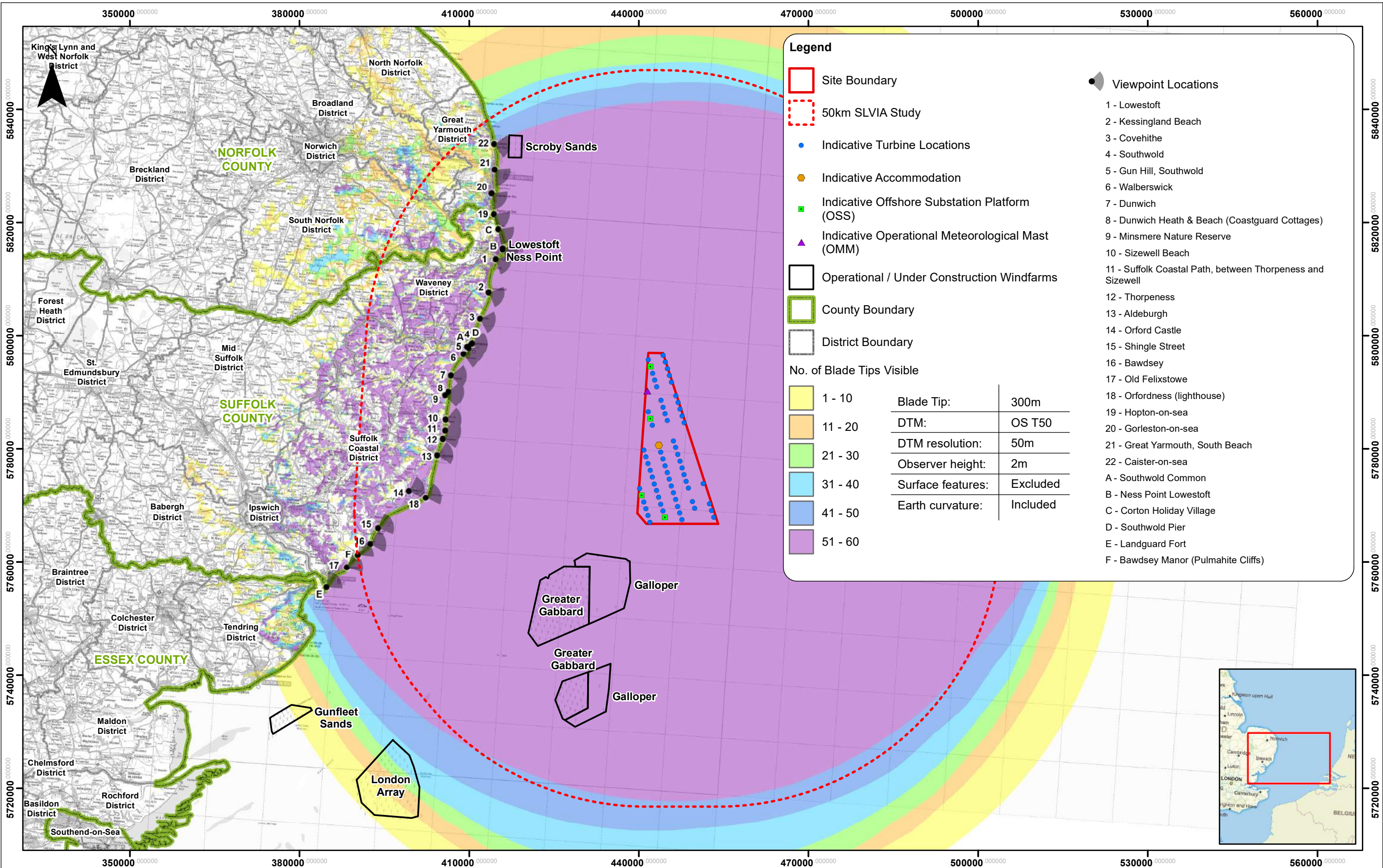
0 10 20 30 Km

This map has been produced to the latest known information at the time of issue, and has been produced for your information only. Please consult with the SPR Offshore GIS team to ensure the content is still current before using the information contained on this map. To the fullest extent permitted by law, we accept no responsibility or liability (whether in contract, tort (including negligence) or otherwise in respect of any errors or omissions in the information contained in the map and shall not be liable for any loss, damage or expense caused by such errors or omissions. © Crown Copyright and SeaZone Solutions Limited. All rights reserved. Product Licence No. 082010.001. This product has been derived in part from material obtained from the UK Hydrographic Office with the permission of the Controller of Her Majesty's Stationery Office and UK Hydrographic Office. NOT TO BE USED FOR NAVIGATION. Contains Ordnance Survey digital data. © Crown copyright. All rights reserved 2018 Licence number 0100031873.

East Anglia TWO

Blade Tip ZTV (250m) with Viewpoint Locations - 50 km Study Area

Doc Ref	EA2-DEVWF-ENV-REP-IBR-000823	
Rev	4	Datum: WGS 1984
Date	16/01/19	Projection: Zone 31N
Figure	28.4	



Legend

Site Boundary

50km SLVIA Study

Indicative Turbine Locations

Indicative Accommodation

Indicative Offshore Substation Platform (OSS)

Indicative Operational Meteorological Mast (OMM)

Operational / Under Construction Windfarms

County Boundary

District Boundary

No. of Blade Tips Visible

	1 - 10	Blade Tip:	300m
	11 - 20	DTM:	OS T50
	21 - 30	DTM resolution:	50m
	31 - 40	Observer height:	2m
	41 - 50	Surface features:	Excluded
	51 - 60	Earth curvature:	Included

Viewpoint Locations

1 - Lowestoft

2 - Kessingland Beach

3 - Covehithe

4 - Southwold

5 - Gun Hill, Southwold

6 - Walberswick

7 - Dunwich

8 - Dunwich Heath & Beach (Coastguard Cottages)

9 - Minsmere Nature Reserve

10 - Sizewell Beach

11 - Suffolk Coastal Path, between Thorpeness and Sizewell

12 - Thorpeness

13 - Aldeburgh

14 - Orford Castle

15 - Shingle Street

16 - Bawdsey

17 - Old Felixstowe

18 - Orfordness (lighthouse)

19 - Hopton-on-sea

20 - Gorleston-on-sea

21 - Great Yarmouth, South Beach

22 - Caister-on-sea

A - Southwold Common

B - Ness Point Lowestoft

C - Corton Holiday Village

D - Southwold Pier

E - Landguard Fort

F - Bawdsey Manor (Pulmahite Cliffs)

4	16/01/2019	TH	Document Reference Update			1:600,000
3	18/12/2018	TH	Update layout	Prepared:	TH	Scale @ A3
2	31/10/2018	LA	Edits to legend	Checked:	SM	
Rev	Date	By	Comment	Approved:	LT	

0

10

20

30

Km

East Anglia TWO

Blade Tip ZTV (300m) with Viewpoint Locations - 50 km Study Area

Doc Ref	EA2-DEVWF-ENV-REP-IBR-000823		
Rev	4	Datum: WGS 1984	
Date	16/01/19	Projection: Zone 31N	
Figure	28.5		

P:\2015\150887_EA1N&2\GIS\ArcGIS\Map\OFFSHORE_WF\PIER_EA2\Rev_04\150887_EA2_Fig28_5_rv4_SLVIA_BT_ZTV_300m.mxd