



**SCOTTISHPOWER  
RENEWABLES**

# **East Anglia TWO Offshore Windfarm**

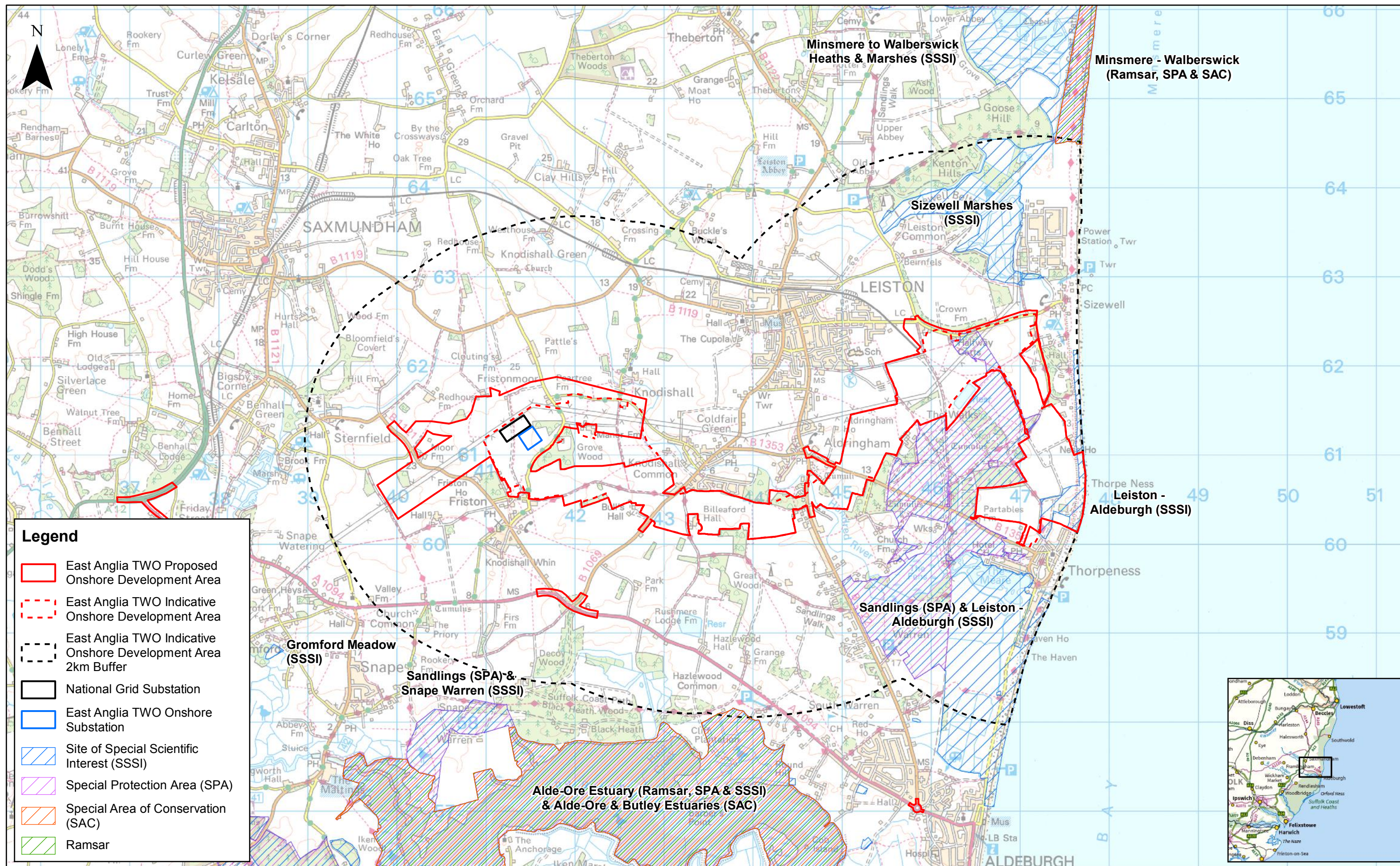
## **Chapter 22** Onshore Ecology

### **Figures**

Preliminary Environmental Information  
Volume 2

**This page is intentionally blank**





2	13/11/2018	FC	Second Issue.	Prepared:	FC
1	12/07/2018	FC	First Issue.	Checked:	CS
Rev	Date	By	Comment	Approved:	AH

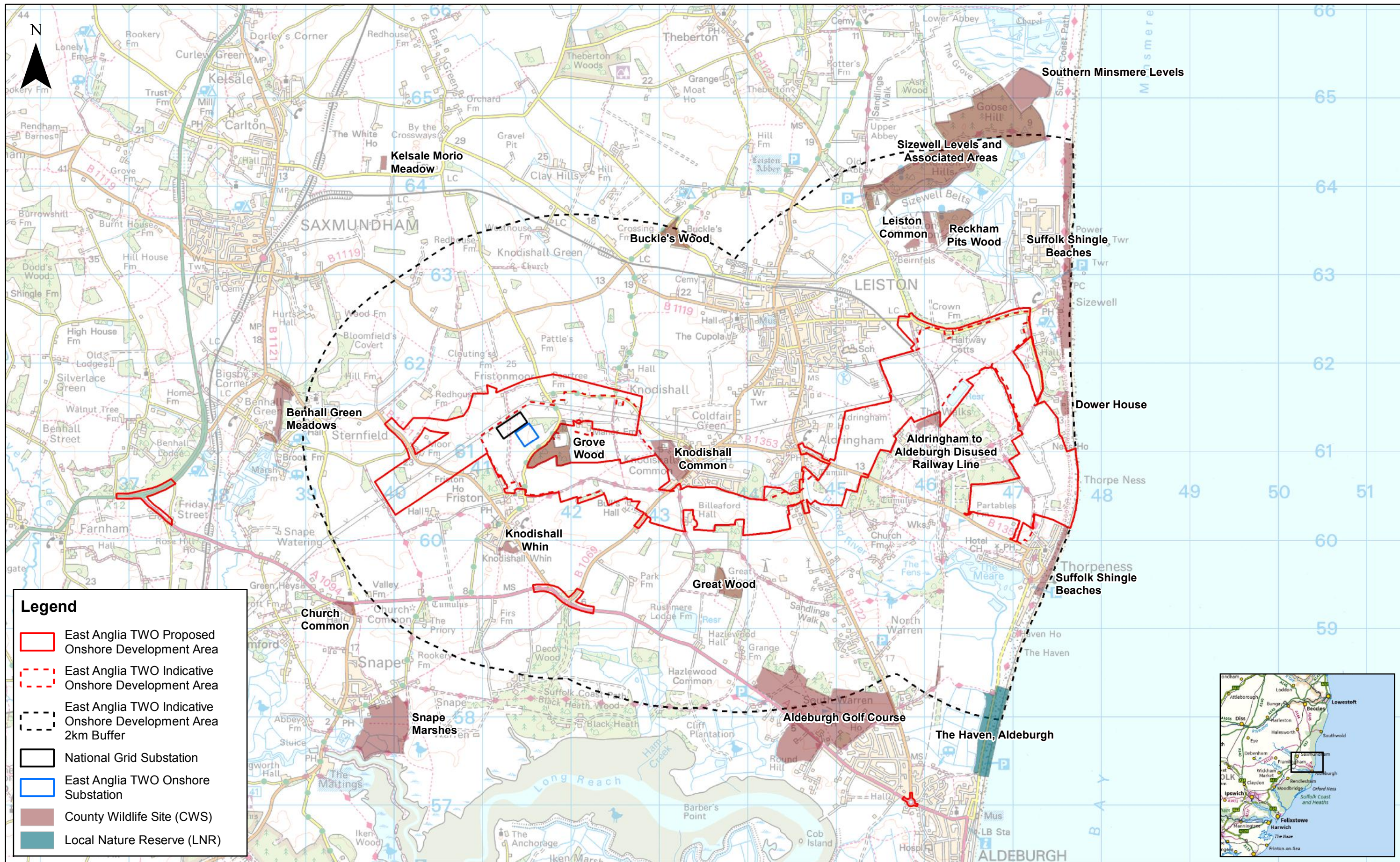
1:40,000	Scale @ A3	0 1 2 Km
Source: © Natural England, 2018. © Crown copyright and database rights 2018. Ordnance Survey 0100031673.		
This map has been produced to the latest known information at the time of issue, and has been produced for your information only. Please consult with the SPR Offshore GIS team to ensure the content is still current before using the information contained on this map. To the fullest extent permitted by law, we accept no responsibility or liability (whether in contract, tort (including negligence) or otherwise in respect of any errors or omissions in the information contained in the map and shall not be liable for any loss, damage or expense caused by such errors or omissions.		

## East Anglia T2O


### Designated Sites (Statutory)

Drg No	EA1N-EA2-DEV-DRG-IBR-00TBC67	
Rev	2	Coordinate System: BNG
Date	13/11/18	Datum: OSGB36
Figure	22.1	





2	13/11/2018	FC	Second Issue.
1	12/07/2018	FC	First Issue.
Rev	Date	By	Comment

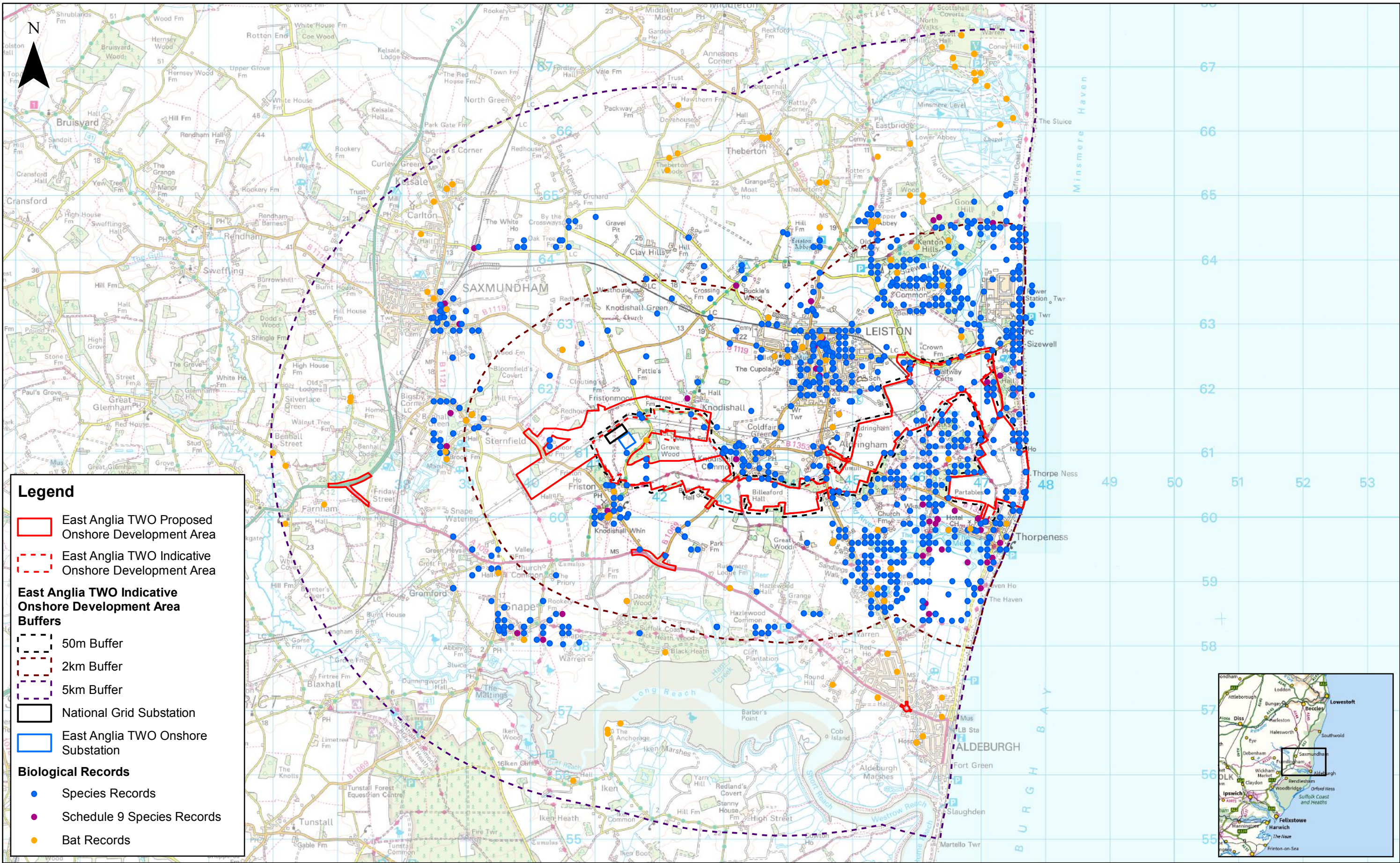
1:40,000			
Scale @ A3	0	1	2 Km
Source: © Suffolk Biodiversity Information Service, 2018. © Natural England, 2018. © Crown copyright and database rights 2018. Ordnance Survey 0100031673.			
This map has been produced to the latest known information at the time of issue, and has been produced for your information only. Please consult with the SPR Offshore GIS team to ensure the content is still current before using the information contained on this map. To the fullest extent permitted by law, we accept no responsibility or liability (whether in contract, tort (including negligence) or otherwise) in respect of any errors or omissions in the information contained in the map and shall not be liable for any loss, damage or expense caused by such errors or omissions.			
Prepared:	FC	Checked:	CS
Approved:	AH		



## East Anglia T2O

### Designated Sites (Non-Statutory)

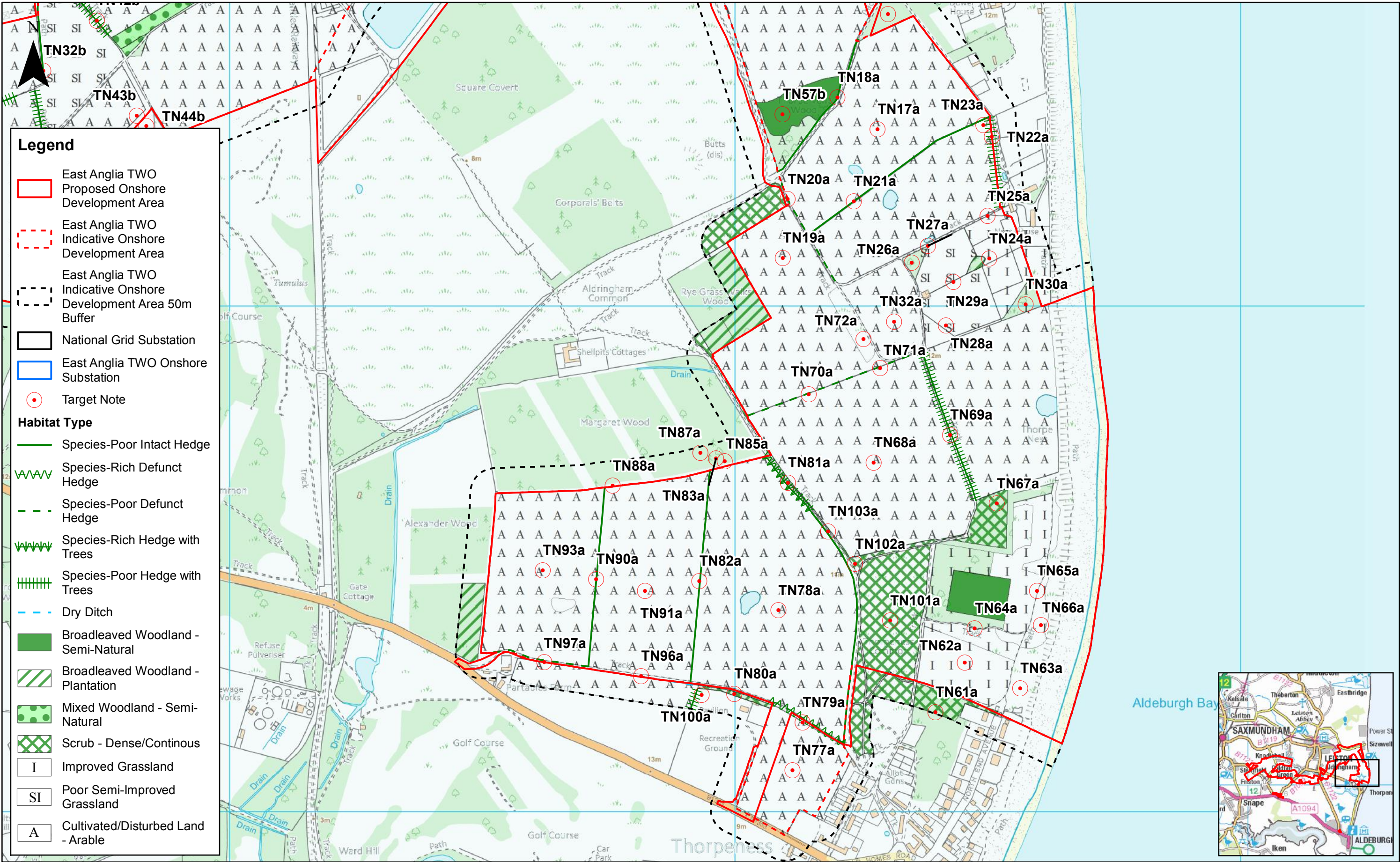
Drg No	EA1N-EA2-DEV-DRG-IBR-00TBC68		
Rev	2	Coordinate System: BNG Datum: OSGB36	
Date	13/11/18		
Figure	22.2		







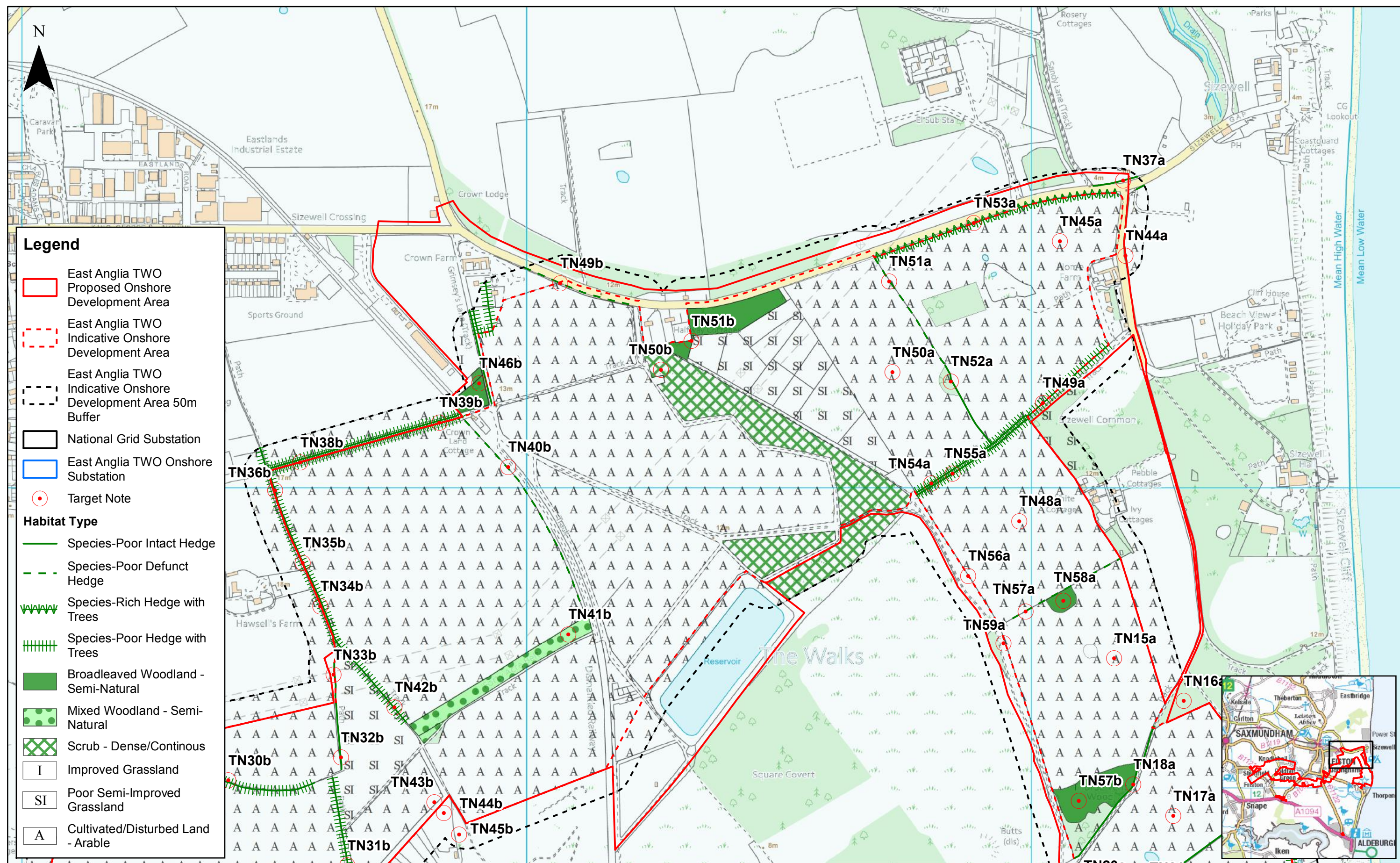
						1:55,000		<h1>East Anglia TWO</h1> <h2>Desk Study Results</h2>	<b>Drg No</b>	EA1N-EA2-DEV-DRG-IBR-00TBC69	
	2	13/11/2018	FC	Second Issue.	Prepared:	FC			<b>Rev</b>	2	Coordinate System: BNG Datum: OSGB36
	1	12/07/2018	FC	First Issue.	Checked:	CS	<b>Date</b>		13/11/18		
	<b>Rev</b>	<b>Date</b>	<b>By</b>	<b>Comment</b>	<b>Approved:</b>	AH	<b>Figure</b>		22.3		
	<p>Source: © Suffolk Biodiversity Information Service, 2018. © Crown copyright and database rights 2018. Ordnance Survey 0100031673.</p> <p>This map has been produced to the latest known information at the time of issue, and has been produced for your information only. Please consult with the SPR Offshore GIS team to ensure the content is still current before using the information contained on this map. To the fullest extent permitted by law, we accept no responsibility or liability (whether in contract, tort (including negligence) or otherwise) in respect of any errors or omissions in the information contained in the map and shall not be liable for any loss, damage or expense caused by such errors or omissions.</p>										






 <b>SCOTTISHPOWER RENEWABLES</b>						1:7,000		<h1>East Anglia TWO</h1> <h2>Extended Phase 1 Habitat Survey Results</h2>	<b>Drg No</b>	EA1N-EA2-DEV-DRG-IBR-00TBC70	
	2	14/11/2018	FC	Second Issue.	Prepared:	FC			<b>Scale @ A3</b>	<b>Rev</b>	2
	1	12/07/2018	FC	First Issue.	Checked:	CS	<small>Source: Survey undertaken by: © Royal HaskoningDHV, 2018. © Crown copyright and database rights 2018. Ordnance Survey 0100031673. This map has been produced to the latest known information at the time of issue, and has been produced for your information only. Please consult with the SPR Offshore GIS team to ensure the content is still current before using the information contained on this map. To the fullest extent permitted by law, we accept no responsibility or liability (whether in contract, tort (including negligence) or otherwise in respect of any errors or omissions in the information contained in the map and shall not be liable for any loss, damage or expense caused by such errors or omissions.</small>		<b>Date</b>	14/11/18	
	<b>Rev</b>	<b>Date</b>	<b>By</b>	<b>Comment</b>	<b>Approved:</b>	AH			<b>Figure</b>	22.4 a	





2	14/11/2018	FC	Second Issue.	Prepared:	FC
1	12/07/2018	FC	First Issue.	Checked:	CS
Rev	Date	By	Comment	Approved:	AH

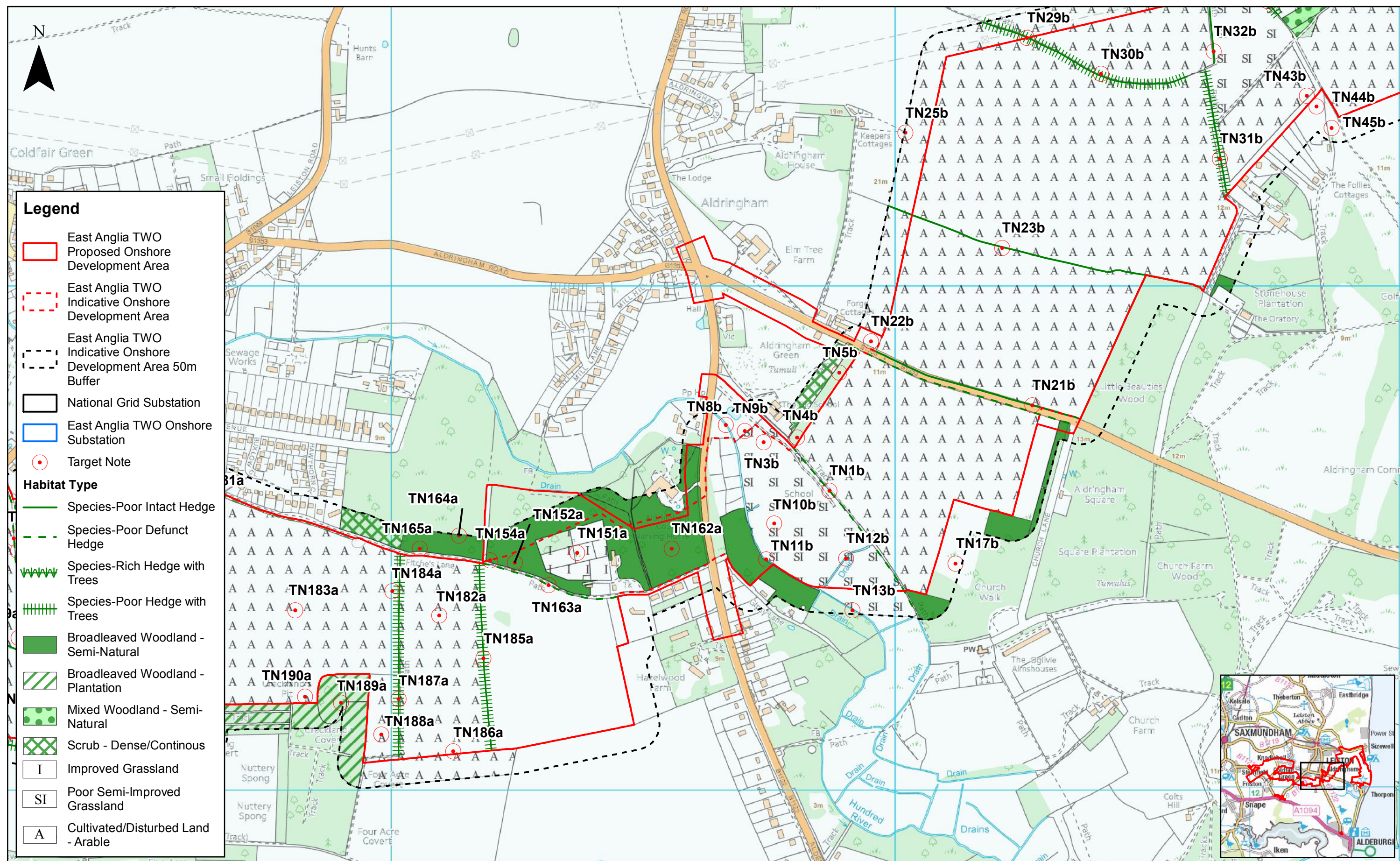
1:7,000		Metres
Scale @ A3		
Source: Survey undertaken by: © Royal HaskoningDHV, 2018. © Crown copyright and database rights 2018. Ordnance Survey 0100031673.		
This map has been produced to the latest known information at the time of issue, and has been produced for your information only. Please consult with the SPR Offshore GIS team to ensure the content is still current before using the information contained on this map. To the fullest extent permitted by law, we accept no responsibility or liability (whether in contract, tort (including negligence) or otherwise) in respect of any errors or omissions in the information contained in the map and shall not be liable for any loss, damage or expense caused by such errors or omissions.		

## East Anglia TWO


### Extended Phase 1 Habitat Survey Results

Drg No	EA1N-EA2-DEV-DRG-IBR-00TBC70		
Rev	2	Coordinate System: BNG	
Date	14/11/18	Datum: OSGB36	
Figure	22.4 b		



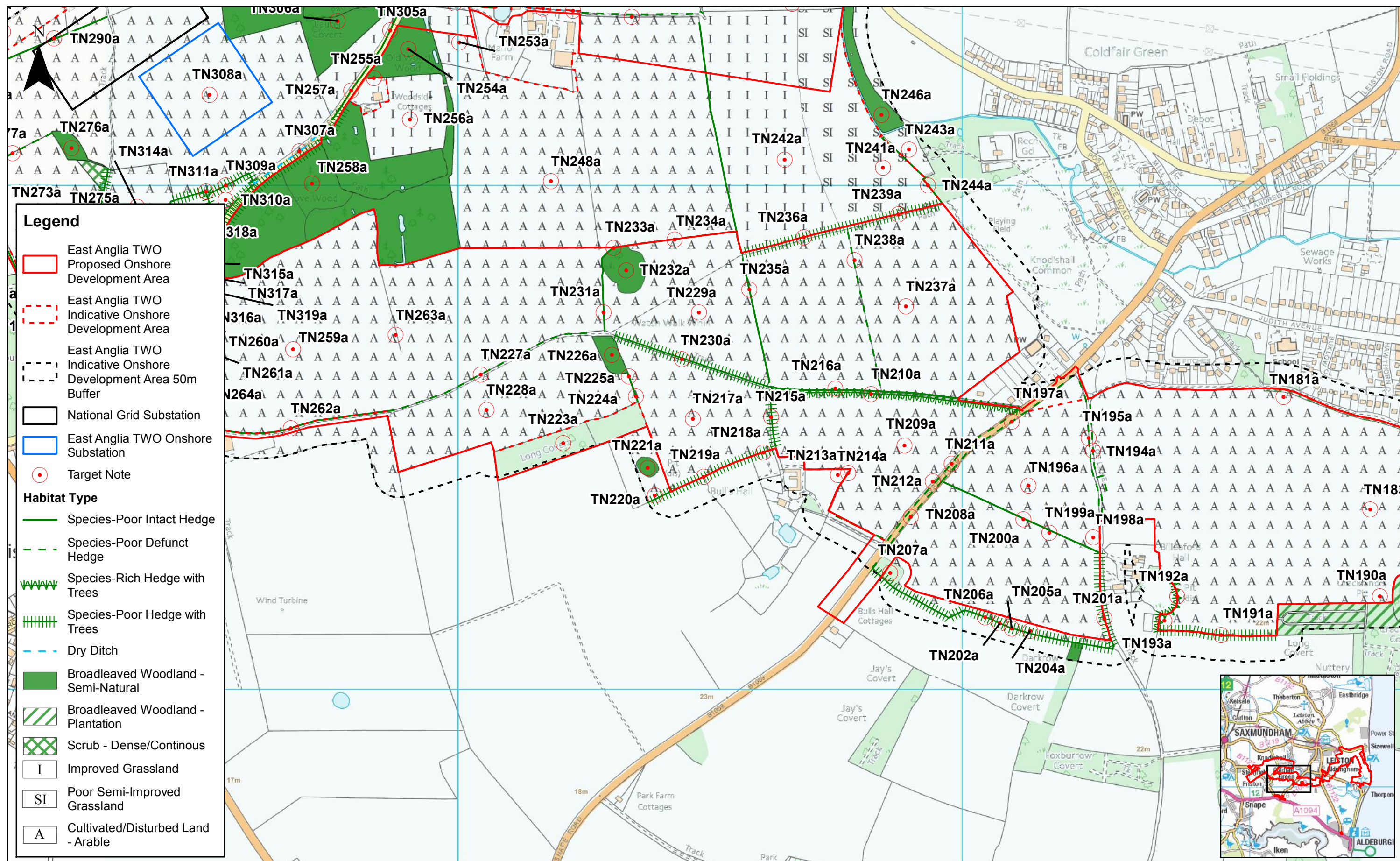



2	14/11/2018	FC	Second Issue.
1	12/07/2018	FC	First Issue.
Rev	Date	By	Comment

1:7,000		
Scale @ A3		Metres
Source: Survey undertaken by: © Royal HaskoningDHV, 2018. © Crown copyright and database rights 2018. Ordnance Survey 0100031673.		
This map has been produced to the latest known information at the time of issue, and has been produced for your information only. Please consult with the SPR Offshore GIS team to ensure the content is still current before using the information contained on this map. To the fullest extent permitted by law, we accept no responsibility or liability (whether in contract, tort (including negligence) or otherwise in respect of any errors or omissions in the information contained in the map and shall not be liable for any loss, damage or expense caused by such errors or omissions.		
Prepared:	FC	Checked: CS
Approved:	AH	

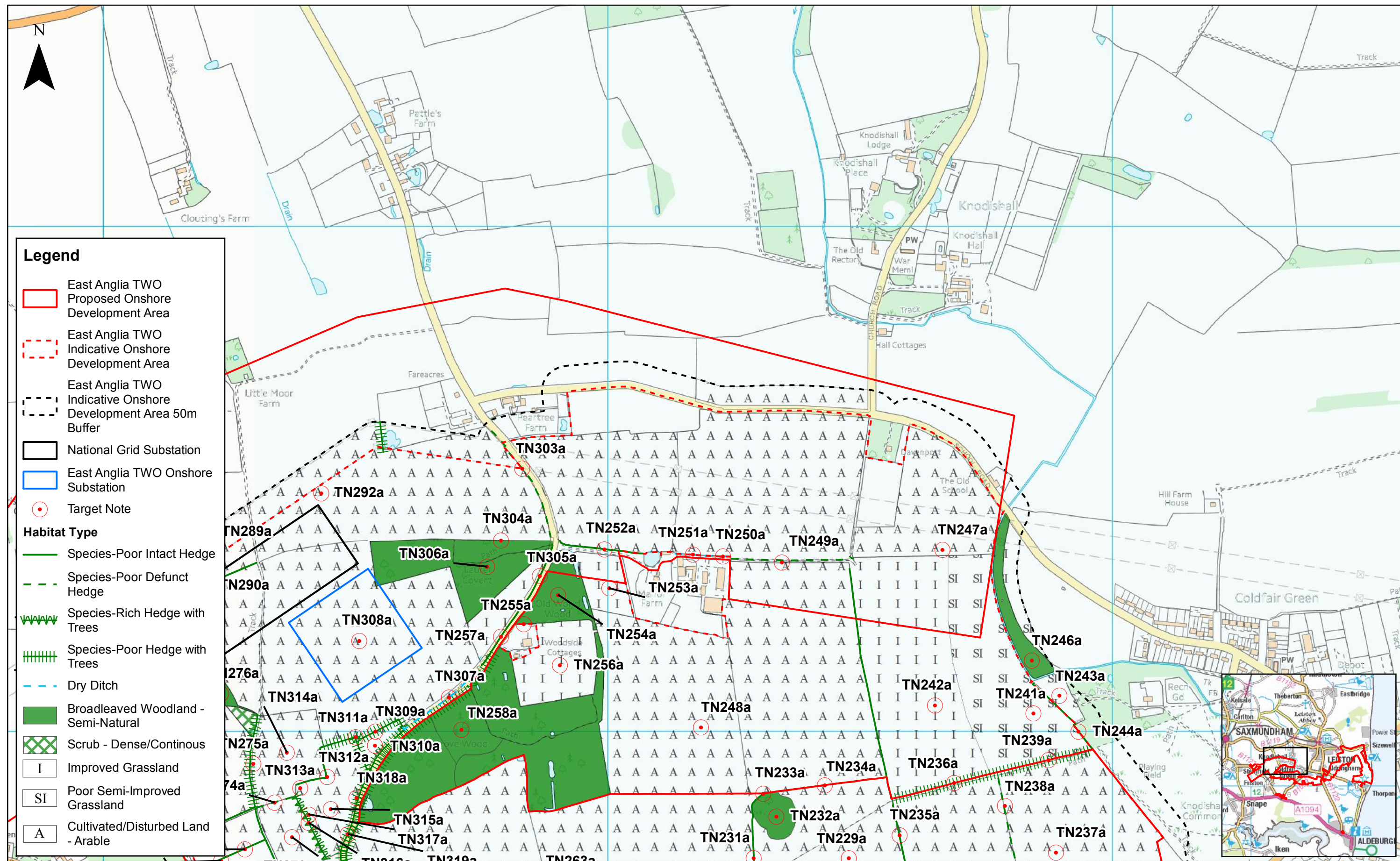
East Anglia TWO		Drg No	EA1N-EA2-DEV-DRG-IBR-00TBC70	
Extended Phase 1 Habitat Survey Results		Rev	2	Coordinate System:
		Date	14/11/18	BNG
		Figure	22.4 c	Datum:
				OSGB36






				1:7,000 Scale @ A3		0 200 400 Metres		<b>East Anglia TWO</b> Extended Phase 1 Habitat Survey Results		Drg No EA1N-EA2-DEV-DRG-IBR-00TBC70	
2	14/11/2018	FC	Second Issue.	Prepared:	FC	<small>Source: Survey undertaken by: © Royal HaskoningDHV, 2018. © Crown copyright and database rights 2018. Ordnance Survey 0100031673. This map has been produced to the latest known information at the time of issue, and has been produced for your information only. Please consult with the SPR Offshore GIS team to ensure the content is still current before using the information contained on this map. To the fullest extent permitted by law, we accept no responsibility or liability (whether in contract, tort (including negligence) or otherwise) in respect of any errors or omissions in the information contained in the map and shall not be liable for any loss, damage or expense caused by such errors or omissions.</small>		Coordinate System: BNG Datum: OSGB36		Rev	2
1	12/07/2018	FC	First Issue.	Checked:	CS					Date	14/11/18
Rev	Date	By	Comment	Approved:	AH					Figure	22.4 d





2	14/11/2018	FC	Second Issue.	Prepared:	FC
1	12/07/2018	FC	First Issue.	Checked:	CS
Rev	Date	By	Comment	Approved:	AH

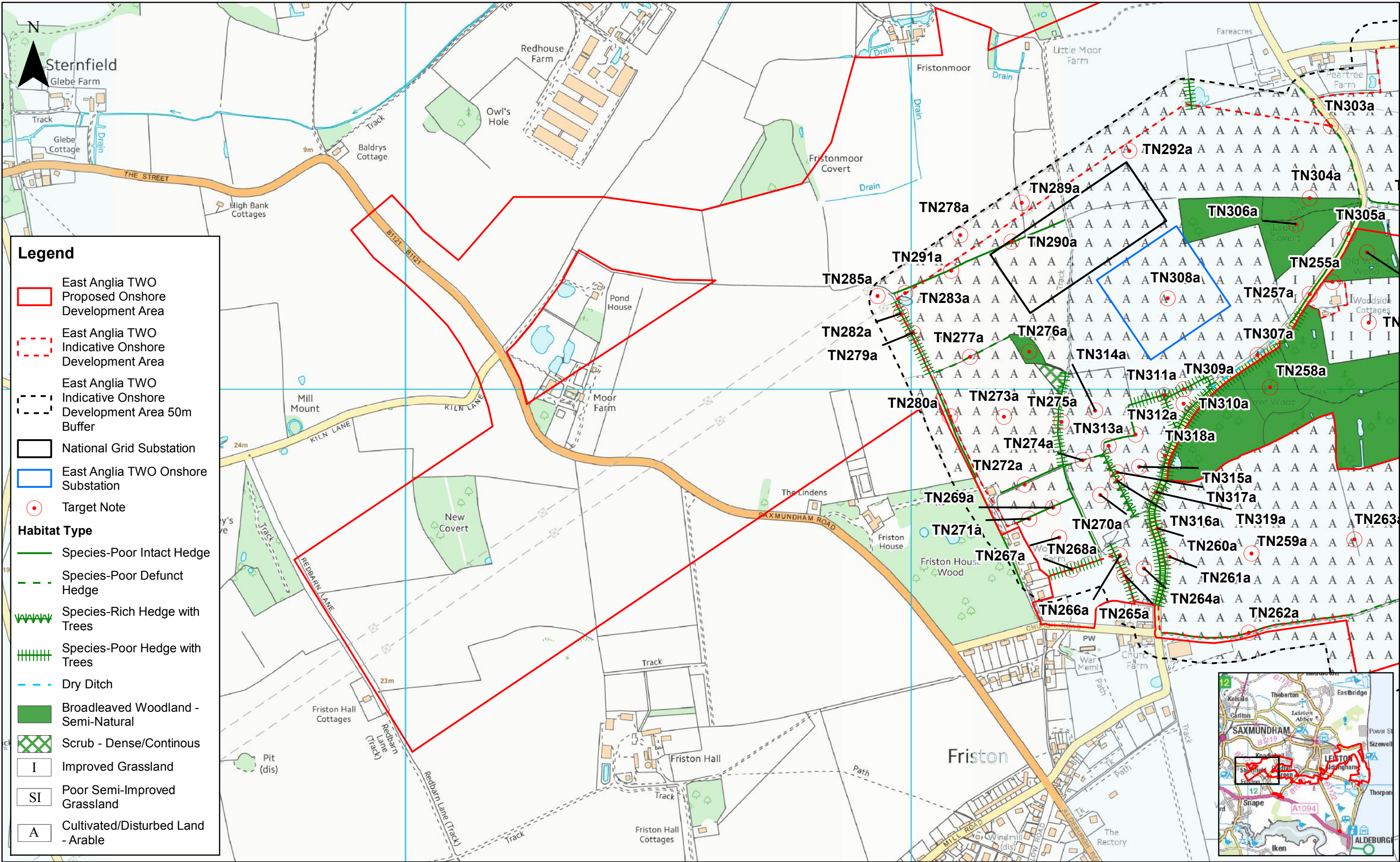
1:7,000		Metres
Scale @ A3		
Source: Survey undertaken by: © Royal HaskoningDHV, 2018. © Crown copyright and database rights 2018. Ordnance Survey 0100031673.		
This map has been produced to the latest known information at the time of issue, and has been produced for your information only. Please consult with the SPR Offshore GIS team to ensure the content is still current before using the information contained on this map. To the fullest extent permitted by law, we accept no responsibility or liability (whether in contract, tort (including negligence) or otherwise in respect of any errors or omissions in the information contained in the map and shall not be liable for any loss, damage or expense caused by such errors or omissions.		



## East Anglia TWO

### Extended Phase 1 Habitat Survey Results

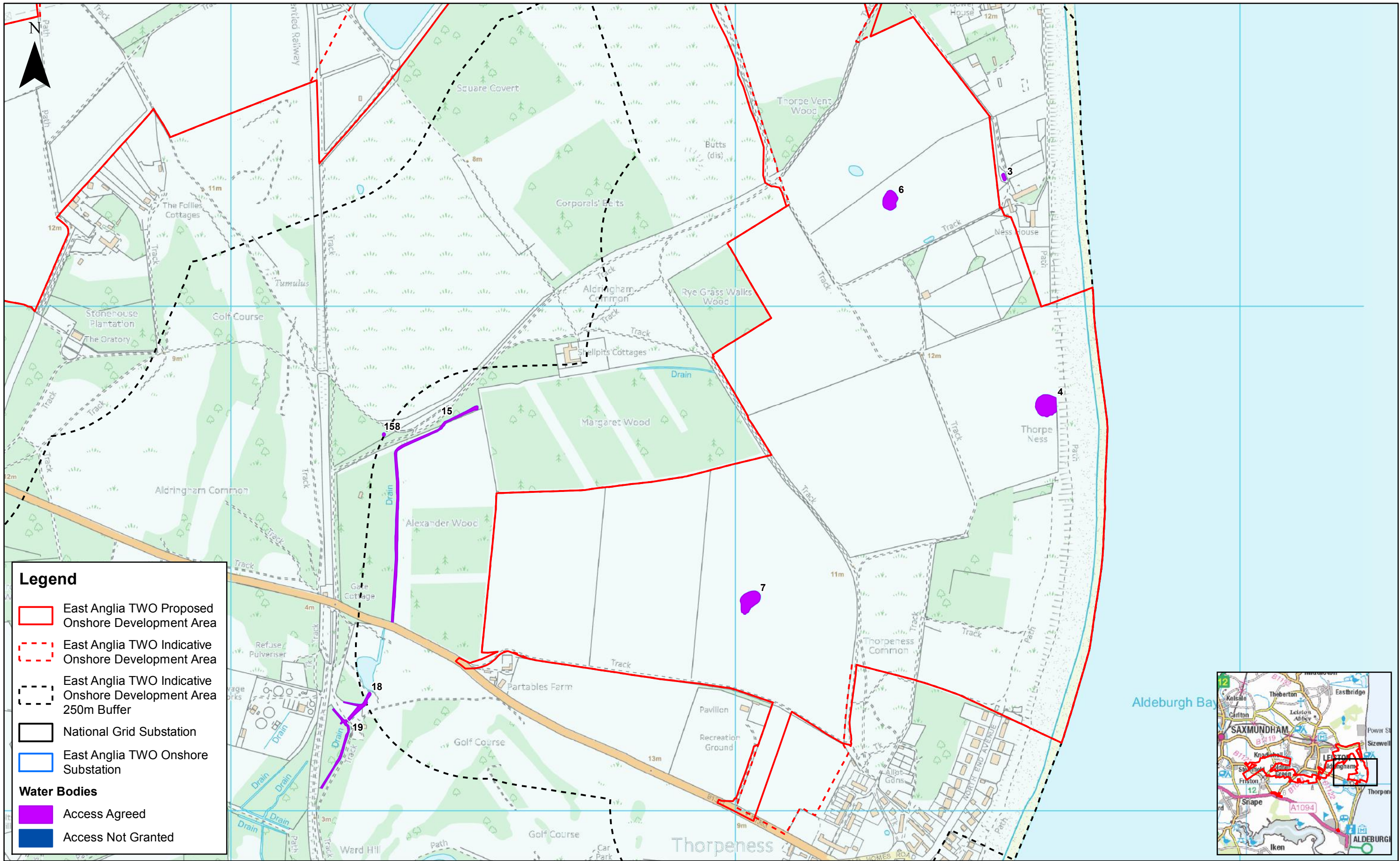
Drg No	EA1N-EA2-DEV-DRG-IBR-00TBC70	
Rev	2	Coordinate System: BNG
Date	14/11/18	Datum: OSGB36
Figure	22.4 e	







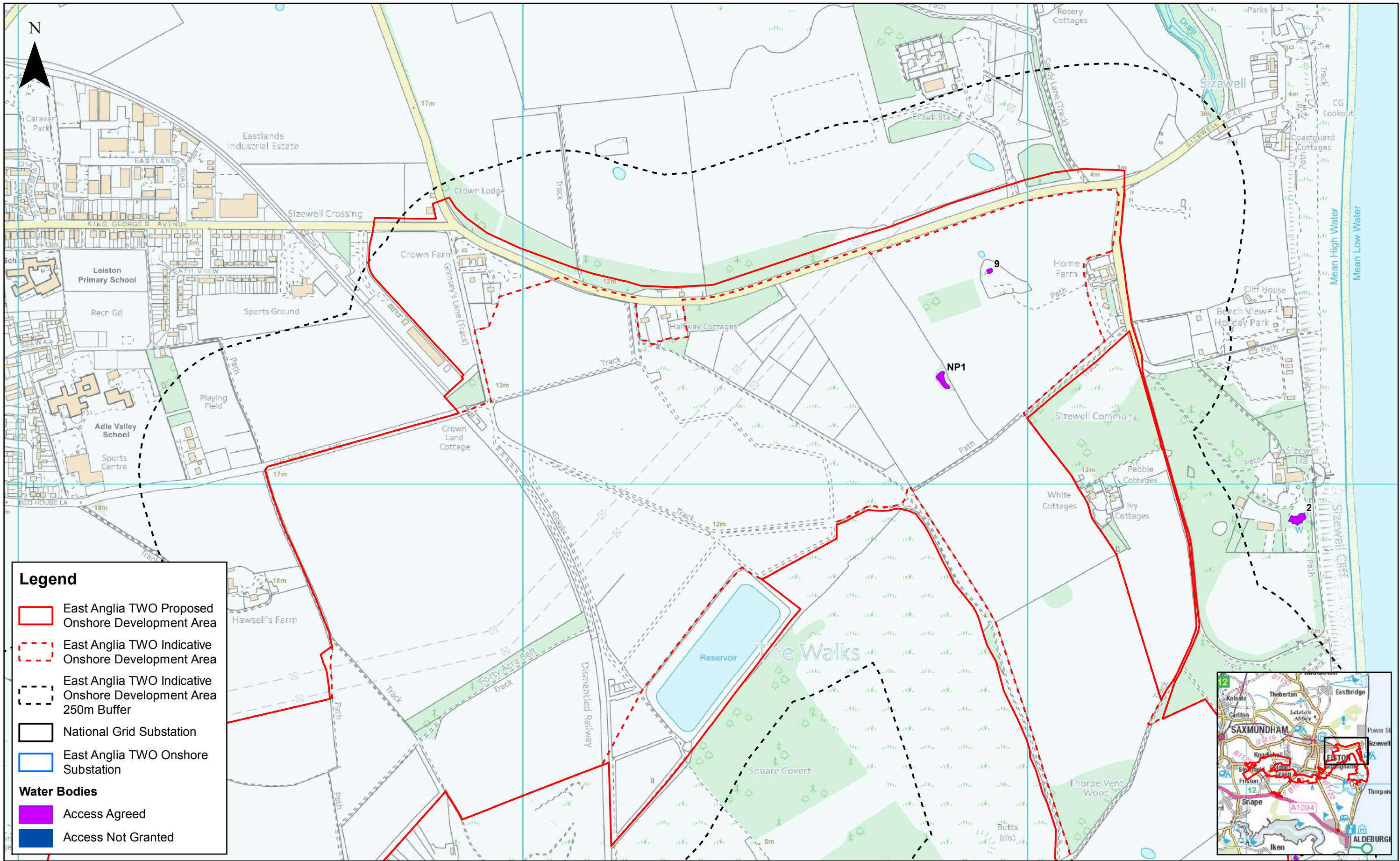
						1:7,000		<h1>East Anglia TWO</h1> <h2>Extended Phase 1 Habitat Survey Results</h2>	Drg No		EA1N-EA2-DEV-DRG-IBR-00TBC70	
	2	14/11/2018	FC	Second Issue.	Prepared:	FC			Scale @ A3	Rev	2	Coordinate System: BNG Datum: OSGB36
	1	12/07/2018	FC	First Issue.	Checked:	CS	<p>Source: Survey undertaken by: © Royal HaskoningDHV, 2018. © Crown copyright and database rights 2018. Ordnance Survey 0100031673.</p> <p>This map has been produced to the latest known information at the time of issue, and has been produced for your information only. Please consult with the SPR Offshore GIS team to ensure the content is still current before using the information contained on this map.</p> <p>To the fullest extent permitted by law, we accept no responsibility or liability (whether in contract, tort (including negligence) or otherwise in respect of any errors or omissions in the information contained in the map and shall not be liable for any loss, damage or expense caused by such errors or omissions.</p>					
	Rev	Date	By	Comment	Approved:	AH			Date	14/11/18		
									Figure	22.4 f		







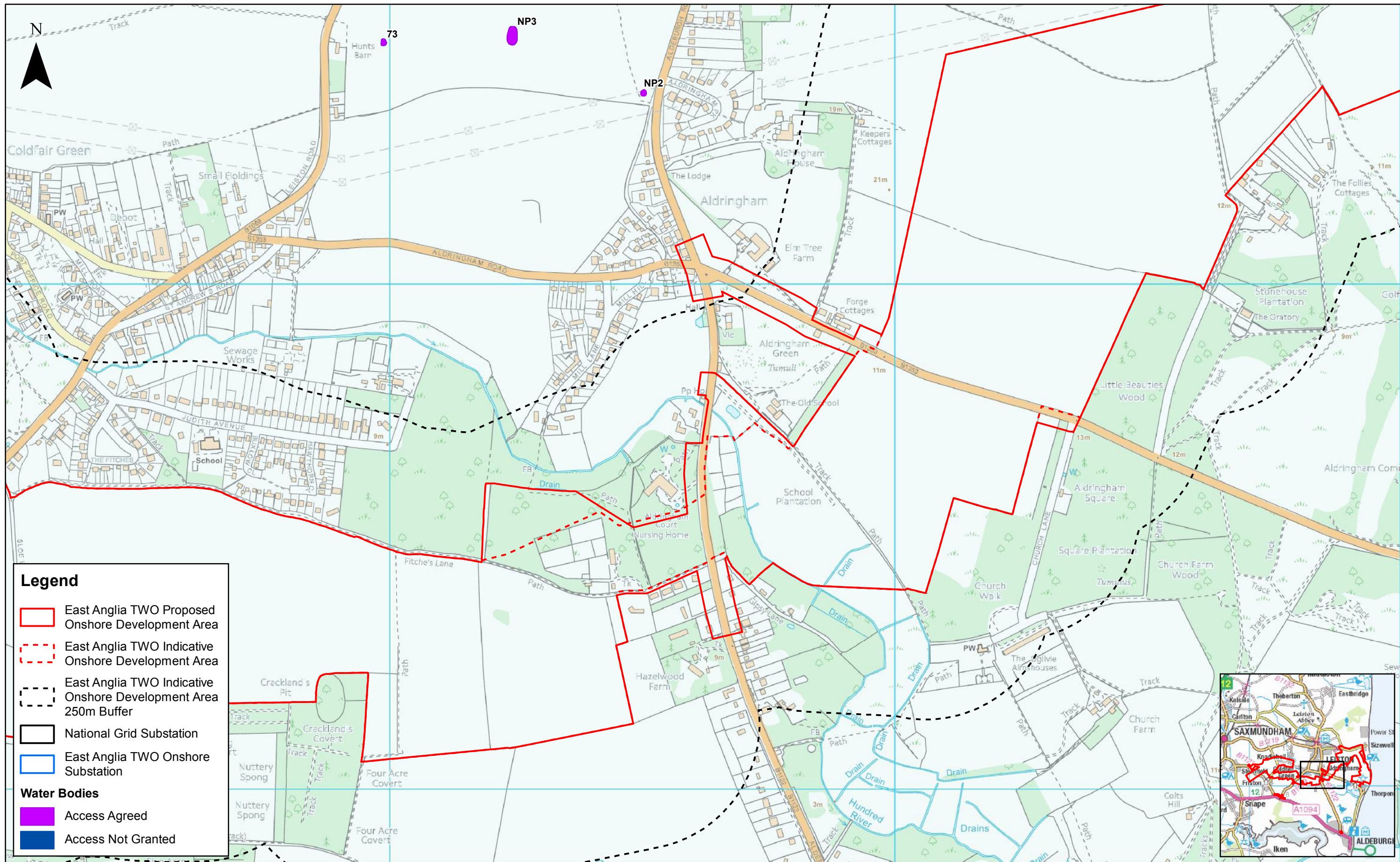
							1:7,000		<h1>East Anglia TWO</h1> <h2>Waterbody Location Maps</h2>	<b>Drg No</b>	EA1N-EA2-DEV-DRG-IBR-00TBC71	
	2	14/11/2018	FC	Second Issue.	Prepared:	FC	Scale @ A3			<b>Rev</b>	2	Coordinate System: BNG Datum: OSGB36
	1	12/07/2018	FC	First Issue.	Checked:	CS	<p>Source: Survey undertaken by: © Royal HaskoningDHV 2018. © Crown copyright and database rights 2018. Ordnance Survey 0100031673.</p> <p>This map has been produced to the latest known information at the time of issue, and has been produced for your information only. Please consult with the SPiRT Offshore GIS team to ensure the content is still current before using the information contained on this map. To the fullest extent permitted by law, we accept no responsibility or liability (whether in contract, tort (including negligence) or otherwise in respect of any errors or omissions in the information contained in the map and shall not be liable for any loss, damage or expense caused by such errors or omissions.</p>	<b>Date</b>		14/11/18		
	<b>Rev</b>	<b>Date</b>	<b>By</b>	<b>Comment</b>	<b>Approved:</b>	AH		<b>Figure</b>		22.5 a		





				1:7,000 Scale @ A3				<b>East Anglia TWO</b> Waterbody Location Maps		<b>Drg No</b> EA1N-EA2-DEV-DRG-IBR-00TBC71	
2	14/11/2018	FC	Second Issue.	Prepared:	FC	<small>Source: Survey undertaken by: © Royal HaskoningDHV, 2018. © Crown copyright and database rights 2018. Ordnance Survey 0100031673. This map has been produced to the latest known information at the time of issue, and has been produced for your information only. Please consult with the SPR Offshore GIS team to ensure the content is still current before using the information contained on this map. To the fullest extent permitted by law, we accept no responsibility or liability (whether in contract, tort (including negligence) or otherwise in respect of any errors or omissions in the information contained in the map and shall not be liable for any loss, damage or expense caused by such errors or omissions.</small>				<b>Rev</b> 2	Coordinate System: BNG Datum: OSGB36
1	12/07/2018	FC	First Issue.	Checked:	CS					<b>Date</b> 14/11/18	
<b>Rev</b>	<b>Date</b>	<b>By</b>	<b>Comment</b>	<b>Approved:</b>	<b>AH</b>					<b>Figure</b> 22.5b	





**Legend**

East Anglia TWO Proposed Onshore Development Area

East Anglia TWO Indicative Onshore Development Area

East Anglia TWO Indicative Onshore Development Area 250m Buffer

National Grid Substation

East Anglia TWO Onshore Substation

**Water Bodies**

Access Agreed

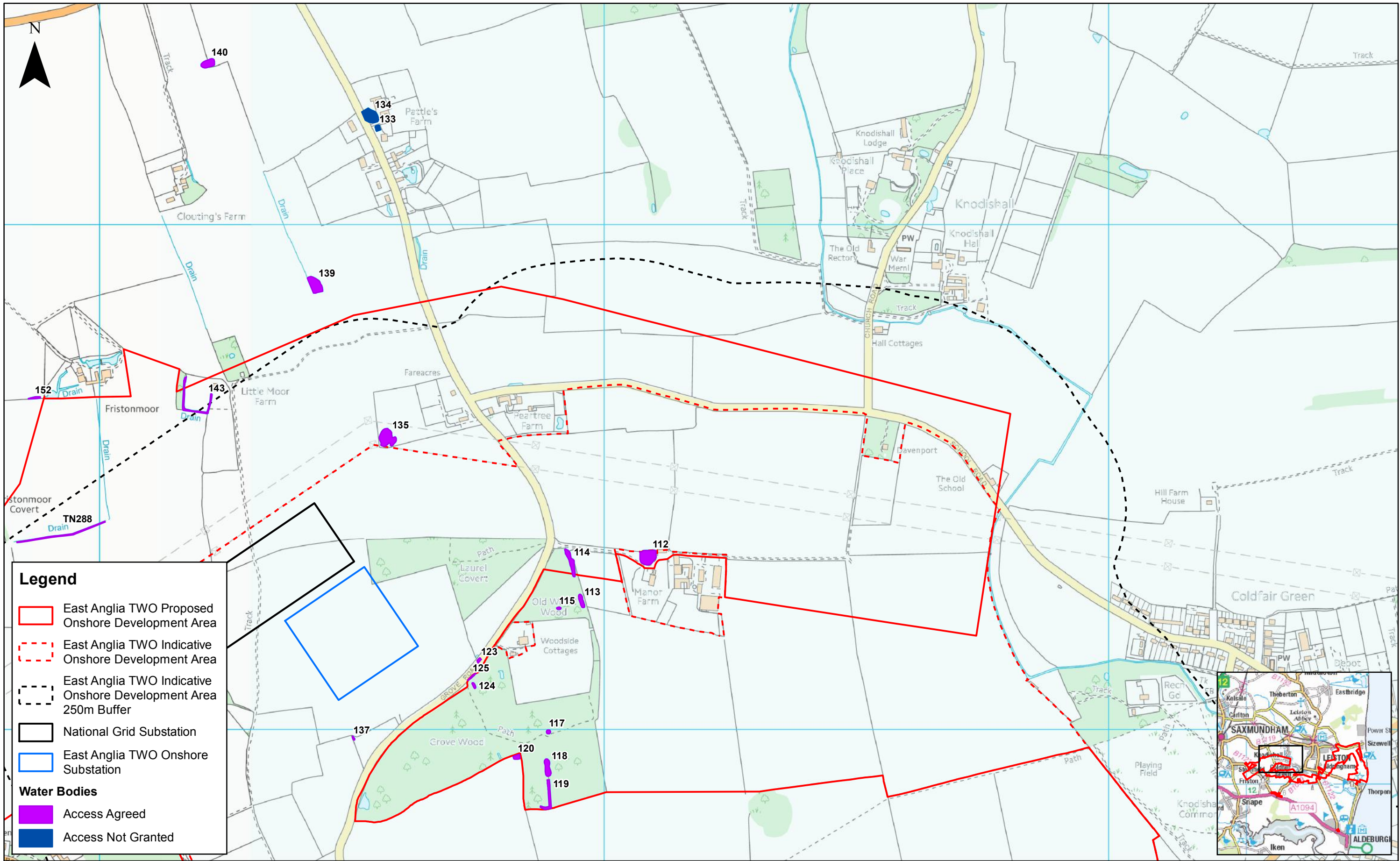
Access Not Granted

				1:7,000				<b>East Anglia TWO</b>		<b>Drg No</b> EA1N-EA2-DEV-DRG-IBR-00TBC71	
				Scale @ A3				<b>Waterbody Location Maps</b>		<b>Rev</b> 2	
										<b>Date</b> 14/11/18	
										<b>Figure</b> 22.5 c	
										Coordinate System: BNG Datum: OSGB36	







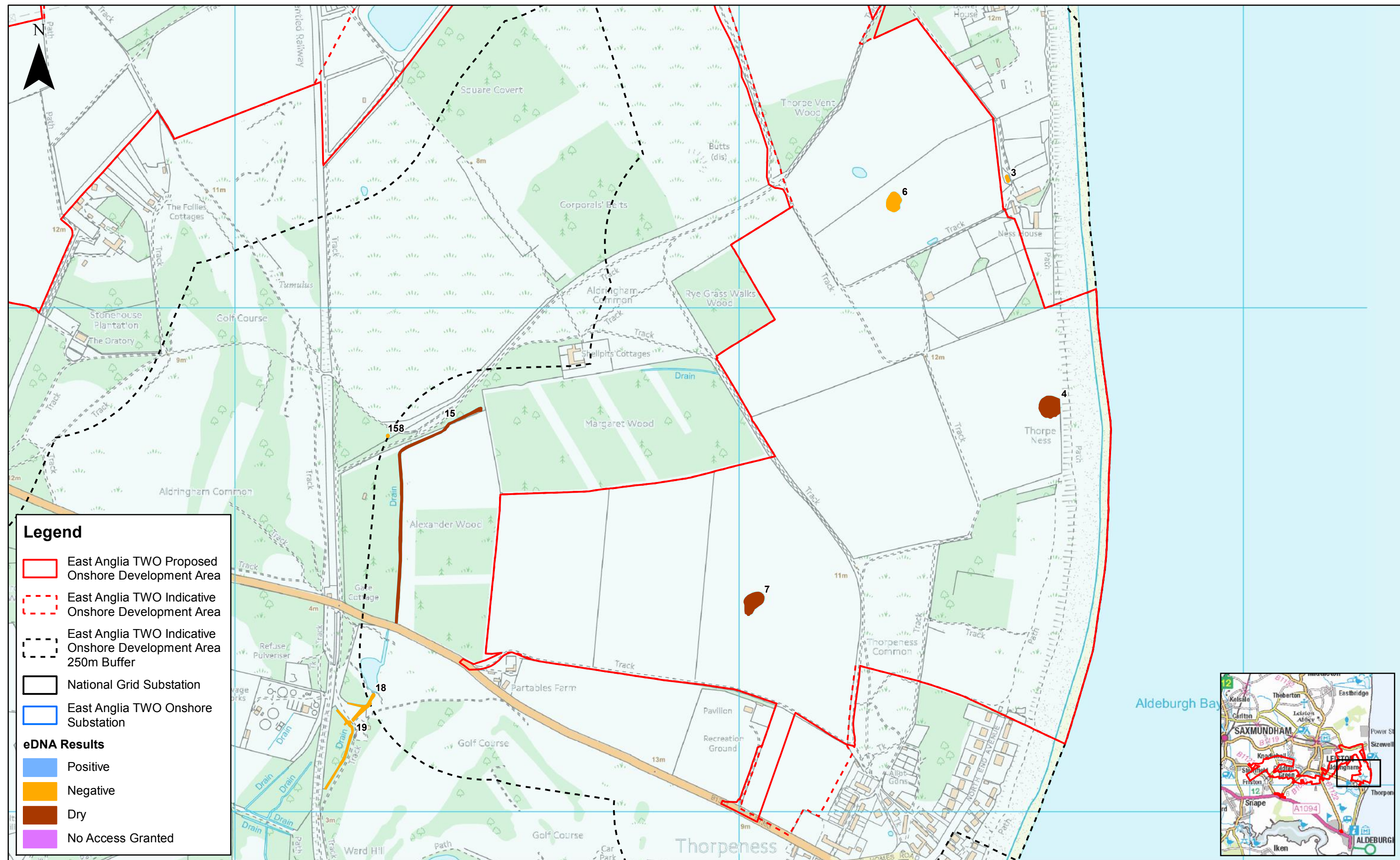


					1:7,000				<b>East Anglia TWO</b> Waterbody Location Maps		Drg No		EA1N-EA2-DEV-DRG-IBR-00TBC71	
											Rev		2	
											Date		14/11/18	
											Figure		22.5 e	
Rev		Date	By	Comment	Approved:	AH							Coordinate System: BNG Datum: OSGB36	
2		14/11/2018	FC	Second Issue.	Prepared:	FC								
1		12/07/2018	FC	First Issue.	Checked:	CS								



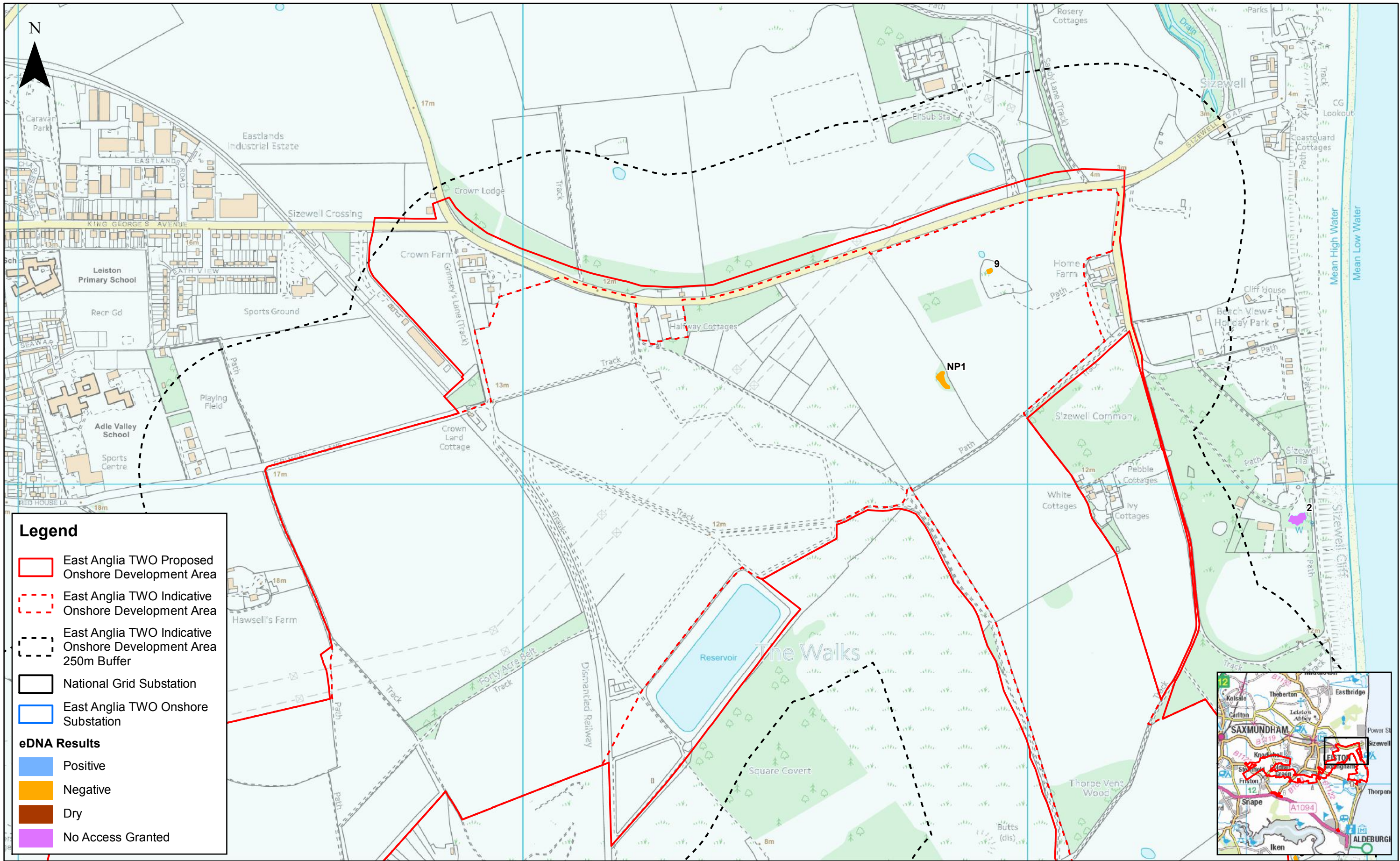






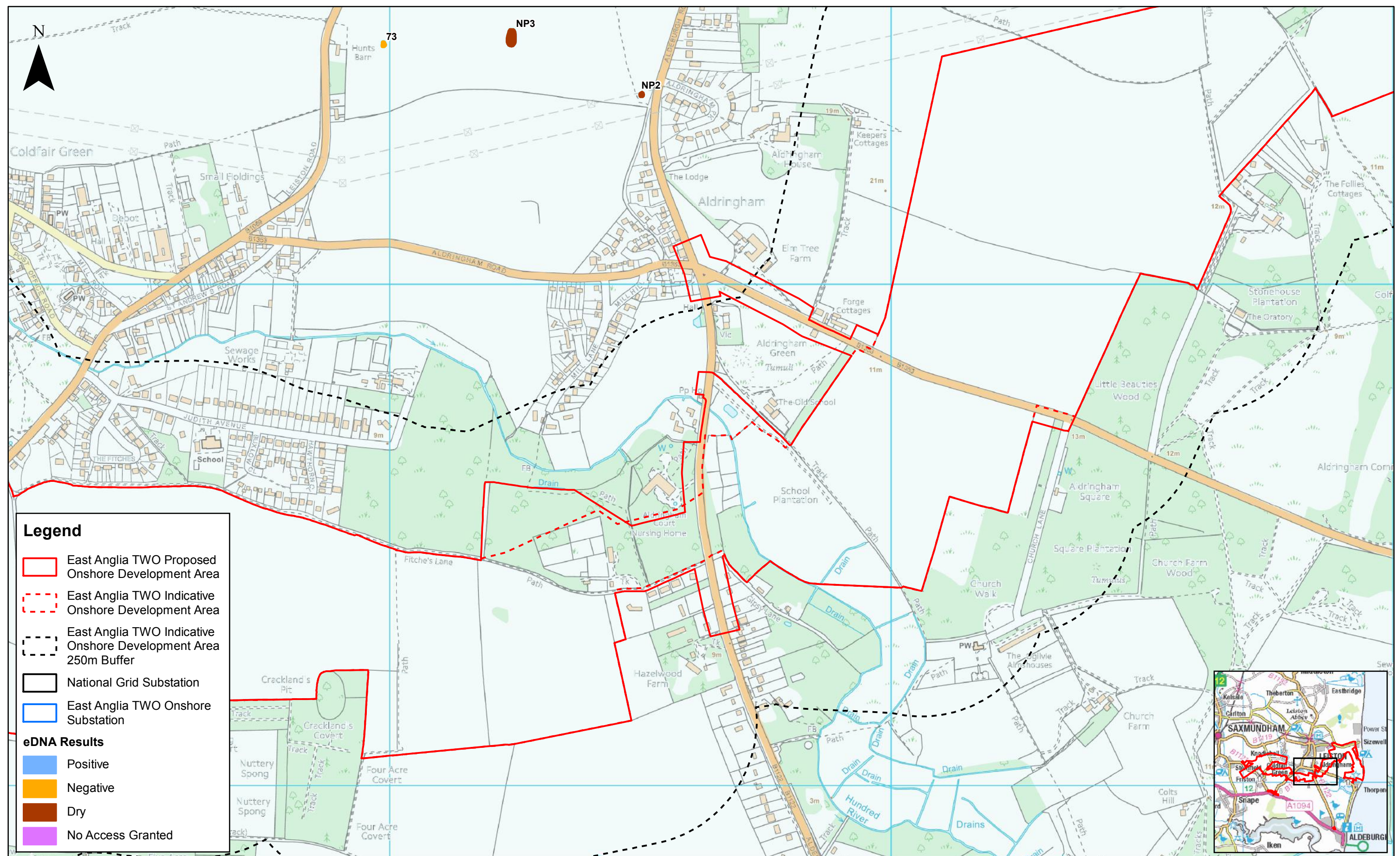
				1:7,000 Scale @ A3		0 200 400 Metres		<b>East Anglia TWO</b> <b>Waterbody Survey Results</b>		<b>Drg No</b>	EA1N-EA2-DEV-DRG-IBR-00TBC72	
2	14/11/2018	FC	Second Issue.	Prepared:	FC	<small>Source: Survey undertaken by: © Royal HaskoningDHV, 2018. © Crown copyright and database rights 2018. Ordnance Survey 0100031673. This map has been produced to the latest known information at the time of issue, and has been produced for your information only. Please consult with the SPR Offshore GIS team to ensure the content is still current before using the information contained on this map. To the fullest extent permitted by law, we accept no responsibility or liability (whether in contract, tort (including negligence) or otherwise) in respect of any errors or omissions in the information contained in the map and shall not be liable for any loss, damage or expense caused by such errors or omissions.</small>				<b>Rev</b>	2	Coordinate System: BNG Datum: OSGB36
1	12/07/2018	FC	First Issue.	Checked:	CS					<b>Date</b>	14/11/18	
<b>Rev</b>	<b>Date</b>	<b>By</b>	<b>Comment</b>	<b>Approved:</b>	<b>AH</b>					<b>Figure</b>	22.6 a	






				1:7,000 Scale @ A3		0 200 400 Metres		<b>East Anglia TWO</b> <b>Waterbody Survey Results</b>		<b>Drg No</b>	EA1N-EA2-DEV-DRG-IBR-00TBC72	
2	14/11/2018	FC	Second Issue.	Prepared:	FC	<small>Source: Survey undertaken by: © Royal HaskoningDHV, 2018. © Crown copyright and database rights 2018. Ordnance Survey 0100031673. This map has been produced to the latest known information at the time of issue, and has been produced for your information only. Please consult with the SPR Offshore GIS team to ensure the content is still current before using the information contained on this map. To the fullest extent permitted by law, we accept no responsibility or liability (whether in contract, tort (including negligence) or otherwise in respect of any errors or omissions in the information contained in the map and shall not be liable for any loss, damage or expense caused by such errors or omissions.</small>				<b>Rev</b>	2	Coordinate System: BNG Datum: OSGB36
1	12/07/2018	FC	First Issue.	Checked:	CS					<b>Date</b>	14/11/18	
<b>Rev</b>	<b>Date</b>	<b>By</b>	<b>Comment</b>	<b>Approved:</b>	AH					<b>Figure</b>	22.6 b	





2	14/11/2018	FC	Second Issue.
1	12/07/2018	FC	First Issue.
Rev	Date	By	Comment

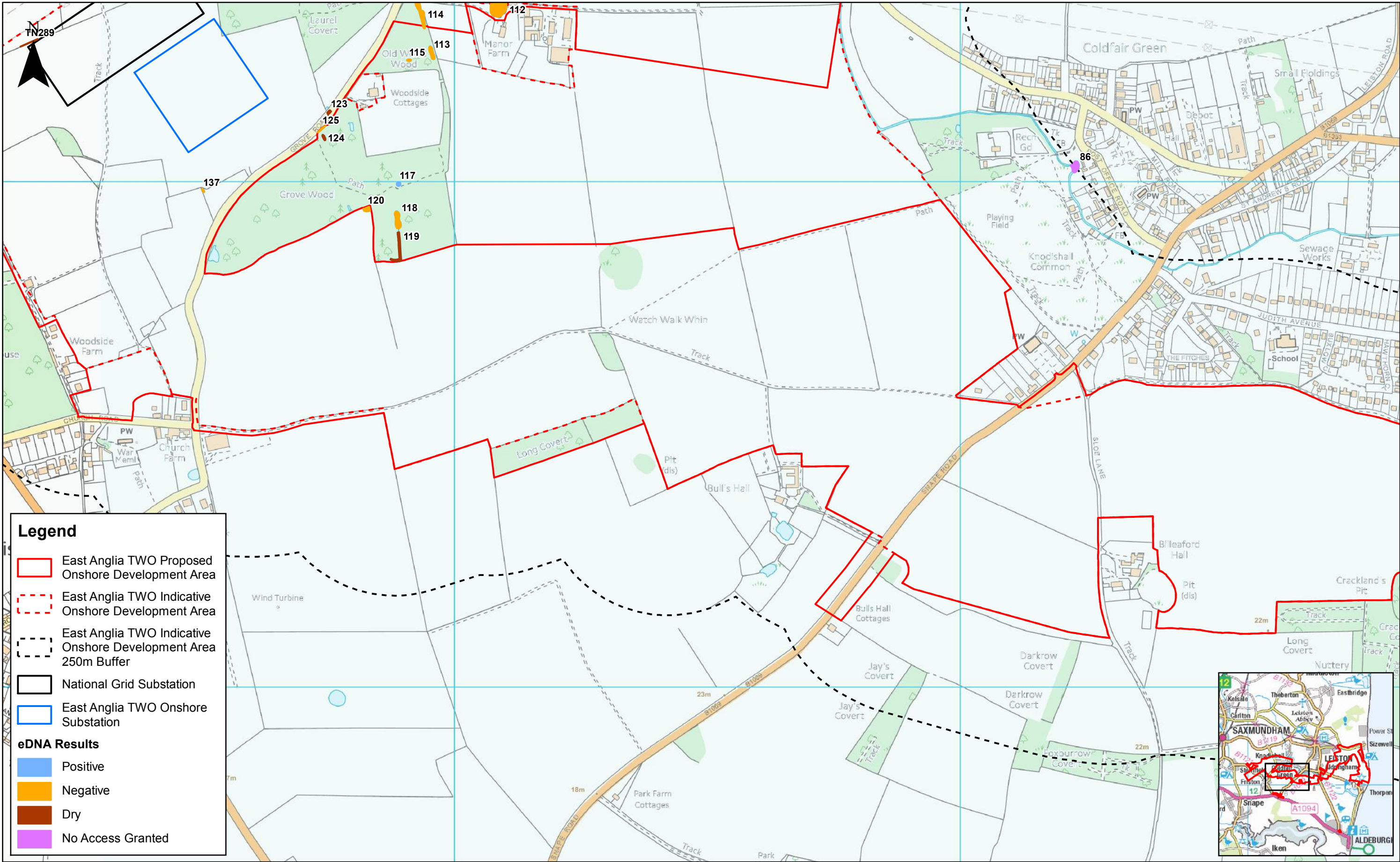
1:7,000			Metres
Scale @ A3	0	200	400
Source: Survey undertaken by: © Royal HaskoningDHV, 2018. © Crown copyright and database rights 2018. Ordnance Survey 0100031673.			
This map has been produced to the latest known information at the time of issue, and has been produced for your information only. Please consult with the SPR Offshore GIS team to ensure the content is still current before using the information contained on this map. To the fullest extent permitted by law, we accept no responsibility or liability (whether in contract, tort (including negligence) or otherwise in respect of any errors or omissions in the information contained in the map and shall not be liable for any loss, damage or expense caused by such errors or omissions.			
Prepared:	FC	Checked:	CS
Approved:	AH	Drawn:	FC



## East Anglia TWO

### Waterbody Survey Results

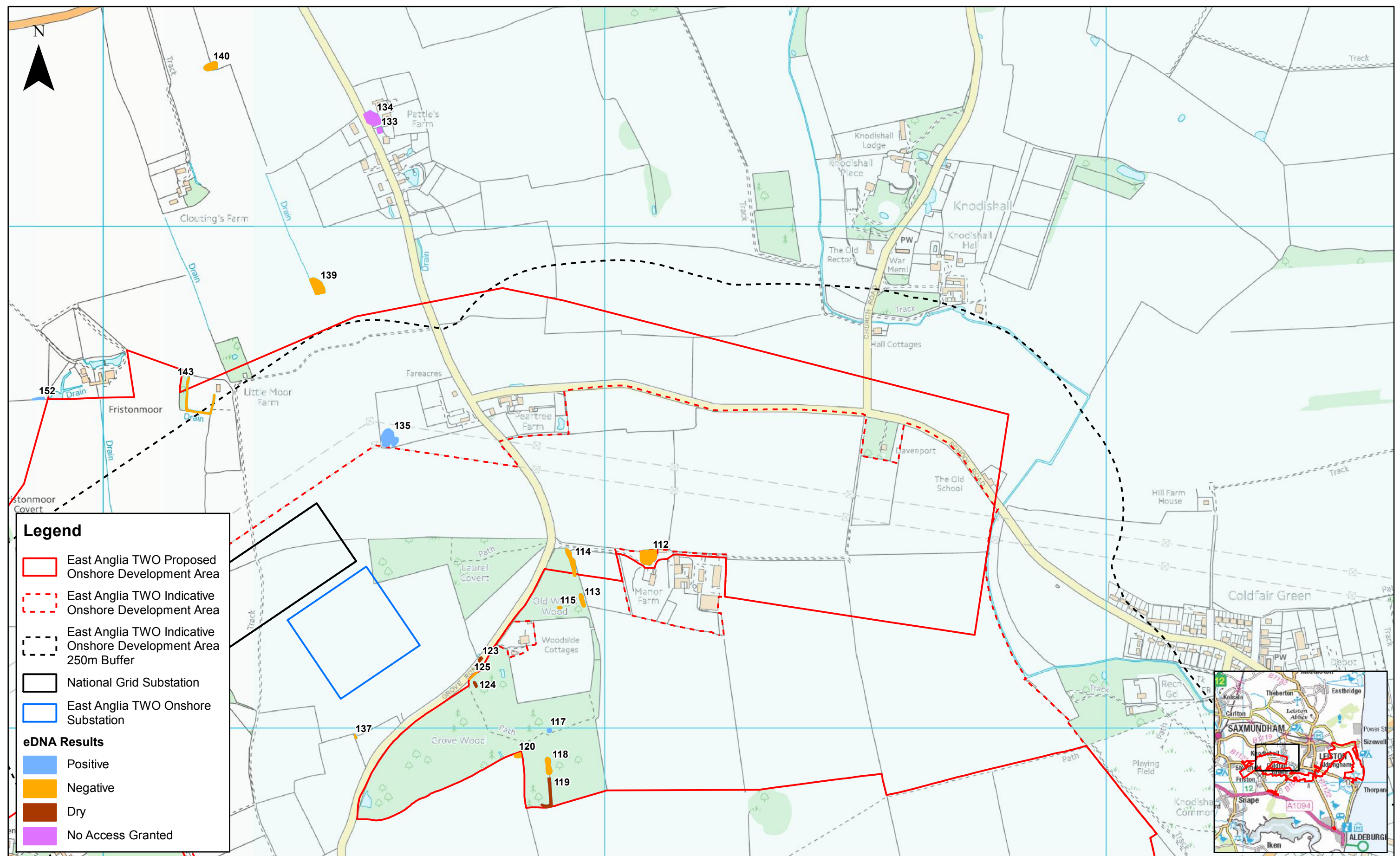
Drg No	EA1N-EA2-DEV-DRG-IBR-00TBC72	
Rev	2	Coordinate System:
Date	14/11/18	BNG
Figure	22.6 c	Datum:
		OSGB36





				1:7,000 Scale @ A3				<b>East Anglia TWO</b> <b>Waterbody Survey Results</b>		<b>Drg No</b>	EA1N-EA2-DEV-DRG-IBR-00TBC72	
2	14/11/2018	FC	Second Issue.	Prepared:	FC	<small>Source: Survey undertaken by: © Royal HaskoningDHV, 2018. © Crown copyright and database rights 2018. Ordnance Survey 0100031673. This map has been produced to the latest known information at the time of issue, and has been produced for your information only. Please consult with the SPR Offshore GIS team to ensure the content is still current before using the information contained on this map. To the fullest extent permitted by law, we accept no responsibility or liability (whether in contract, tort (including negligence) or otherwise in respect of any errors or omissions in the information contained in the map and shall not be liable for any loss, damage or expense caused by such errors or omissions.</small>				<b>Rev</b>	2	Coordinate System: BNG Datum: OSGB36
1	12/07/2018	FC	First Issue.	Checked:	CS					<b>Date</b>	14/11/18	
<b>Rev</b>	<b>Date</b>	<b>By</b>	<b>Comment</b>	<b>Approved:</b>	<b>AH</b>					<b>Figure</b>	22.6 d	



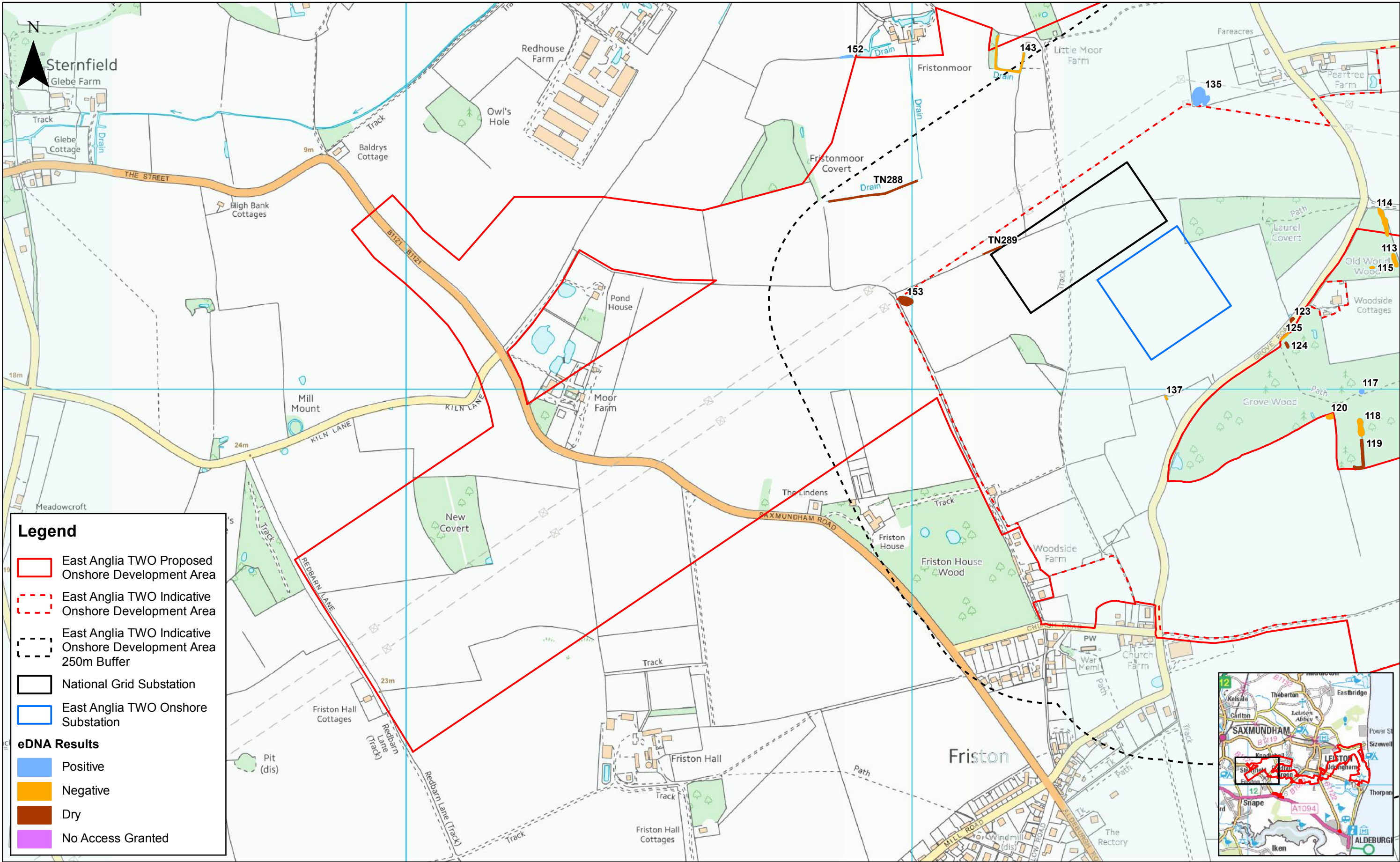


2	14/11/2018	FC	Second Issue.	Prepared:	FC
1	12/07/2018	FC	First Issue.	Checked:	CS
Rev	Date	By	Comment	Approved:	AH

1:7,000	Scale @ A3
Source: Survey undertaken by: © Royal HaskoningDHV, 2018. © Crown copyright and database rights 2018. Ordnance Survey 0100031673.	
This map has been produced to the latest known information at the time of issue, and has been produced for your information only. Please consult with the SPR Offshore GIS team to ensure the content is still current before using the information contained on this map.	
To the fullest extent permitted by law, we accept no responsibility or liability (whether in contract, tort (including negligence) or otherwise in respect of any errors or omissions in the information contained in the map and shall not be liable for any loss, damage or expense caused by such errors or omissions.	

East Anglia TWO		Drg No	EA1N-EA2-DEV-DRG-IBR-00TBC72	
Waterbody Survey Results		Rev	2	Coordinate System:
		Date	14/11/18	BNG
		Figure	22.6 e	Datum:
				OSGB36



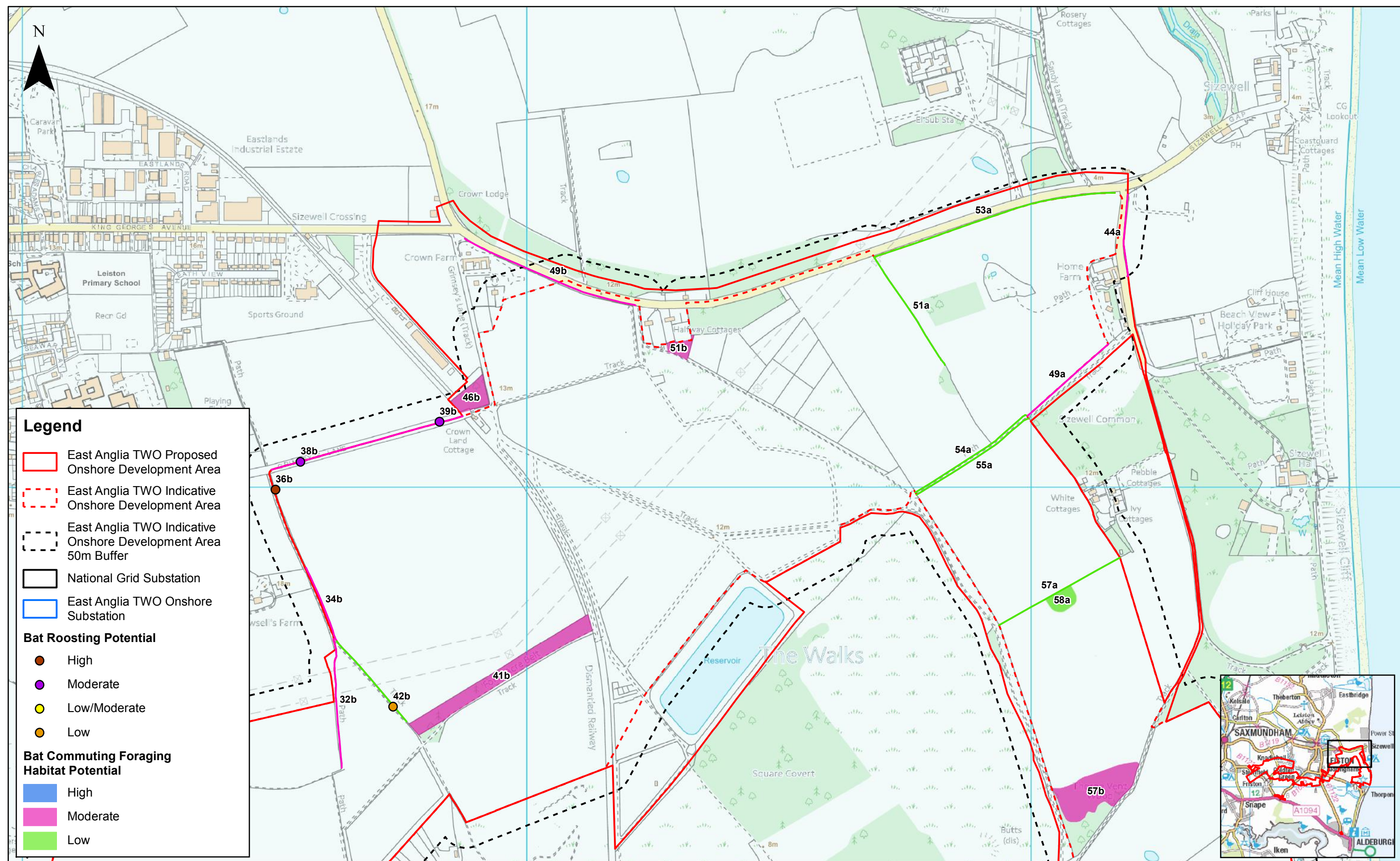




				1:7,000 Scale @ A3				<b>East Anglia TWO</b> <b>Waterbody Survey Results</b>		<b>Drg No</b>	EA1N-EA2-DEV-DRG-IBR-00TBC72	
2	14/11/2018	FC	Second Issue.	Prepared:	FC	<small>Source: Survey undertaken by: © Royal HaskoningDHV, 2018. © Crown copyright and database rights 2018. Ordnance Survey 0100031673. This map has been produced to the latest known information at the time of issue, and has been produced for your information only. Please consult with the SPR Offshore GIS team to ensure the content is still current before using the information contained on this map. To the fullest extent permitted by law, we accept no responsibility or liability (whether in contract, tort (including negligence) or otherwise in respect of any errors or omissions in the information contained in the map and shall not be liable for any loss, damage or expense caused by such errors or omissions.</small>				<b>Rev</b>	2	Coordinate System: BNG Datum: OSGB36
1	12/07/2018	FC	First Issue.	Checked:	CS					<b>Date</b>	14/11/18	
<b>Rev</b>	<b>Date</b>	<b>By</b>	<b>Comment</b>	<b>Approved:</b>	AH					<b>Figure</b>	22.6f	



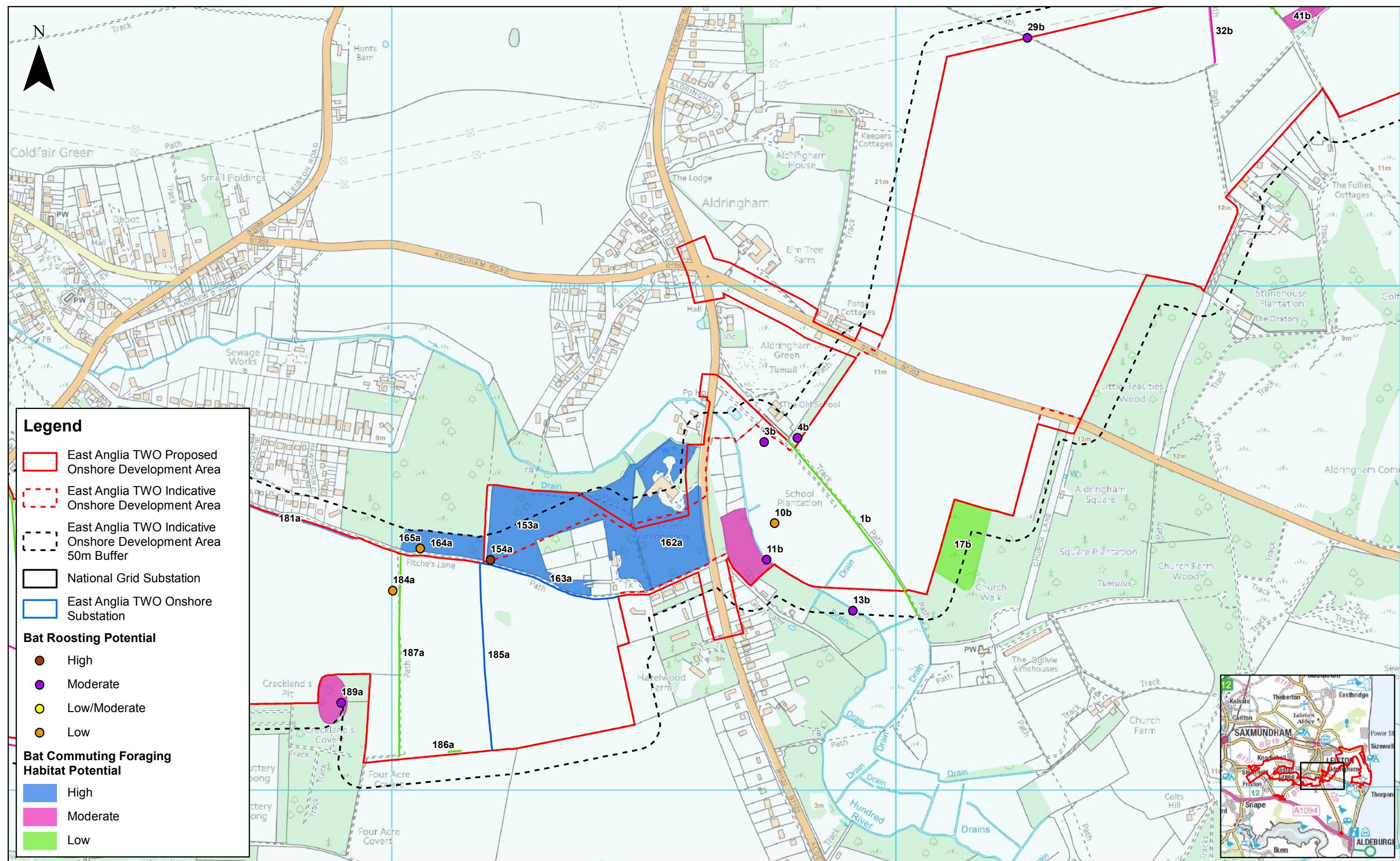






 <b>SCOTTISHPOWER RENEWABLES</b>						1:7,000		<h1>East Anglia TWO</h1> <h2>Bat Roost and Commuting/Foraging Habitat Results</h2>	<b>Drg No</b>	EA1N-EA2-DEV-DRG-IBR-00TBC73	
	2	14/11/2018	FC	Second Issue.	Prepared:	FC			Scale @ A3	<b>Rev</b>	2
	1	12/07/2018	FC	First Issue.	Checked:	CS	<small>Source: Survey undertaken by: © Royal HaskoningDHV, 2018. © Crown copyright and database rights 2018. Ordnance Survey 0100031673. This map has been produced to the latest known information at the time of issue, and has been produced for your information only. Please consult with the SPR Offshore GIS team to ensure the content is still current before using the information contained on this map. To the fullest extent permitted by law, we accept no responsibility or liability (whether in contract, tort (including negligence) or otherwise in respect of any errors or omissions in the information contained in the map and shall not be liable for any loss, damage or expense caused by such errors or omissions.</small>		<b>Date</b>	14/11/18	
	<b>Rev</b>	<b>Date</b>	<b>By</b>	<b>Comment</b>	<b>Approved:</b>	AH	<b>Figure</b>		22.7 b		



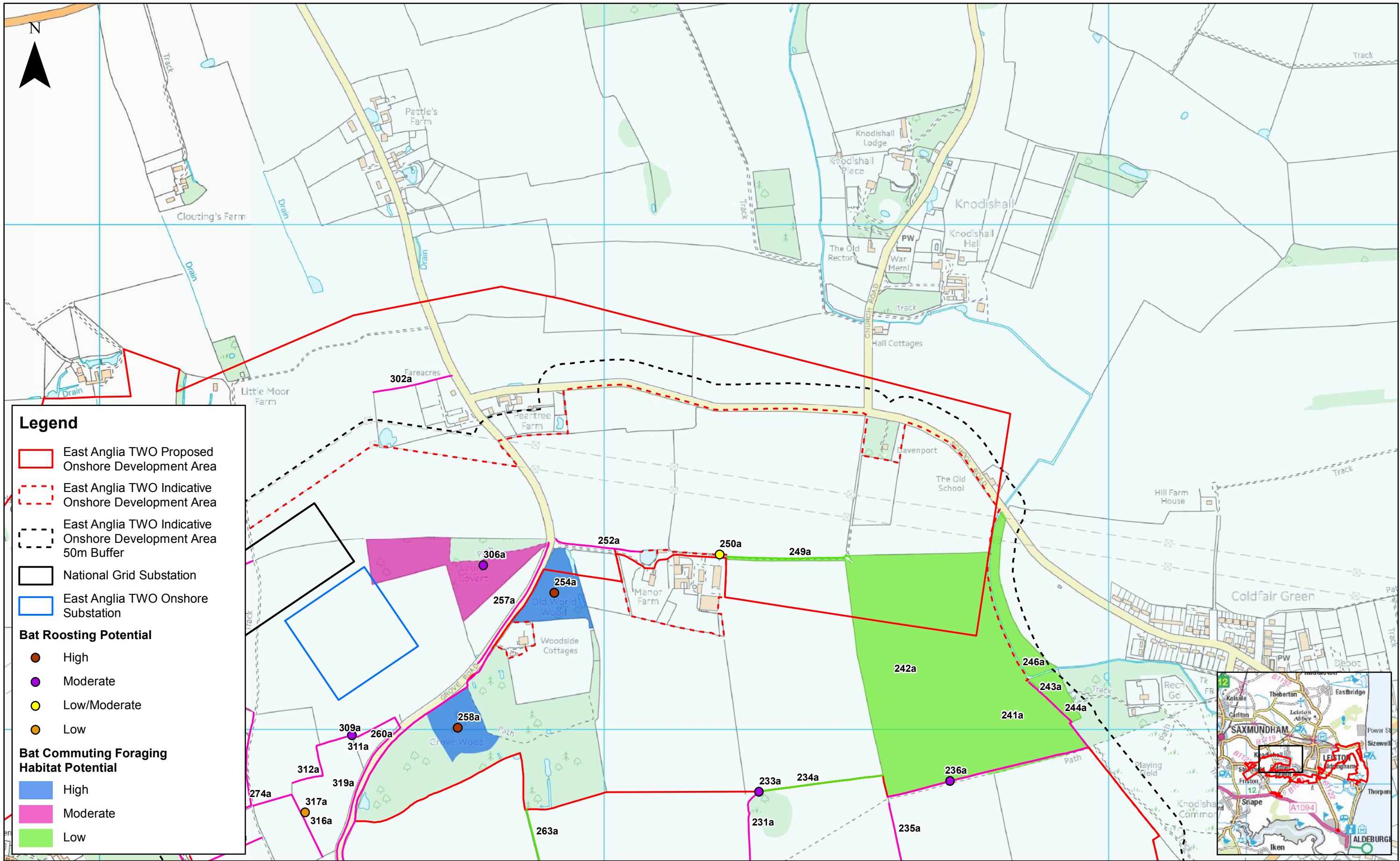


				1:7,000 Scale @ A3		0 200 400 Metres		<b>East Anglia TWO</b> Bat Roost and Commuting/Foraging Habitat Results		Drg No	EA1N-EA2-DEV-DRG-IBR-00TBC73	
2	14/11/2018	FC	Second Issue.	Prepared:	FC	<small>This map has been produced to the latest known information at the time of issue, and has been produced for your information only. Please consult with the SPR Offshore GIS team to ensure the content is still current before using the information contained on this map. To the fullest extent permitted by law, we accept no responsibility or liability (whether in contract, tort (including negligence) or otherwise in respect of any errors or omissions in the information contained in the map and shall not be liable for any loss, damage or expense caused by such errors or omissions.</small>		Bat Roost and Commuting/Foraging Habitat Results		Rev	2	Coordinate System: BNG Datum: OSGB36
1	12/07/2018	FC	First Issue.	Checked:	CS					Date	14/11/18	
Rev	Date	By	Comment	Approved:	AH					Figure	22.7 c	



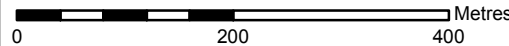






2	14/11/2018	FC	Second Issue.	Prepared:	FC
1	12/07/2018	FC	First Issue.	Checked:	CS
Rev	Date	By	Comment	Approved:	AH

1:7,000  
Scale @ A3



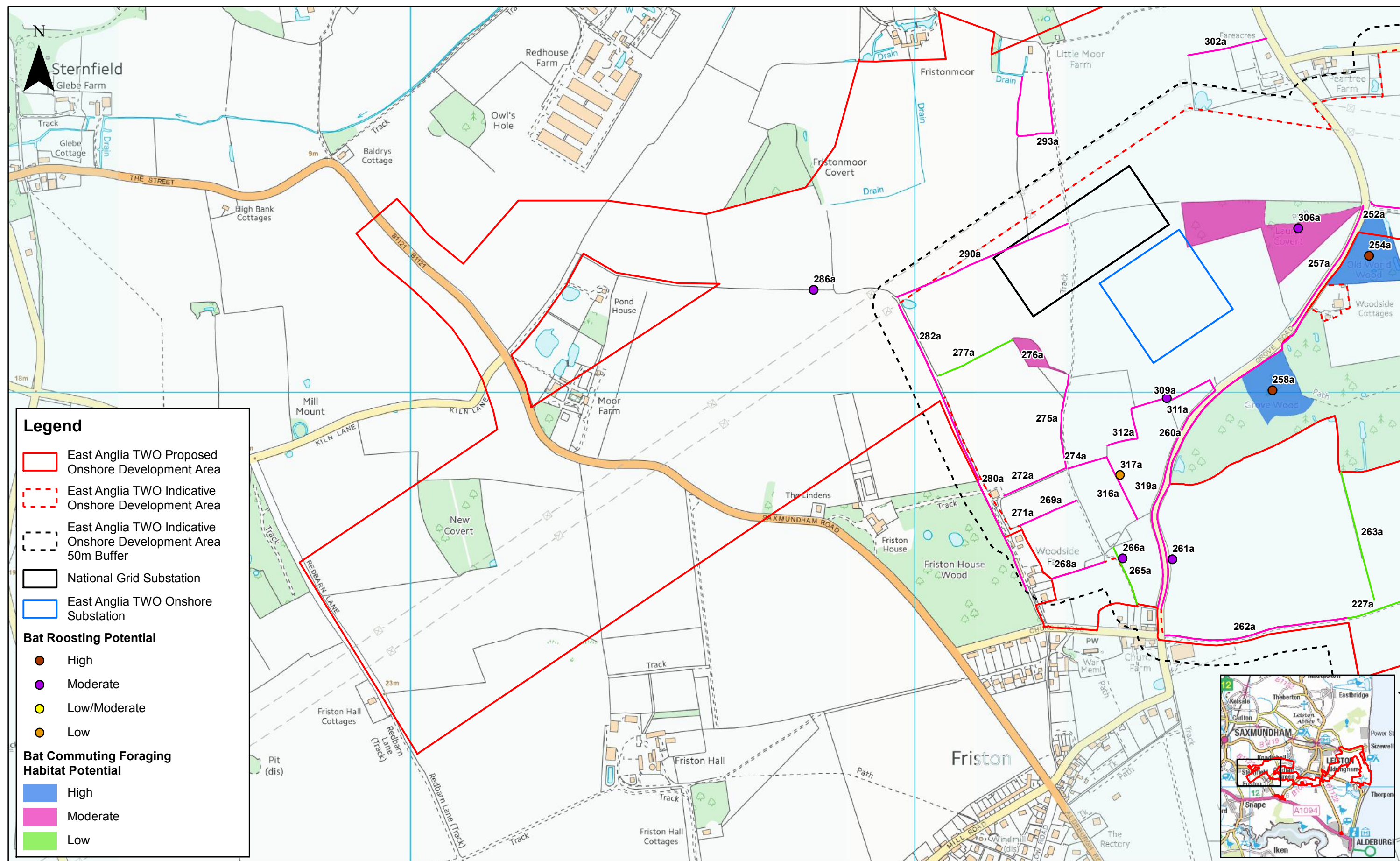
Source: Survey undertaken by: © Royal HaskoningDHV, 2018. © Crown copyright and database rights 2018. Ordnance Survey 0100031673.  
This map has been produced to the latest known information at the time of issue, and has been produced for your information only.  
Please consult with the SPR Offshore GIS team to ensure the content is still current before using the information contained on this map.  
To the fullest extent permitted by law, we accept no responsibility or liability (whether in contract, tort (including negligence) or otherwise in respect of any errors or omissions in the information contained in the map and shall not be liable for any loss, damage or expense caused by such errors or omissions.

## East Anglia TWO

### Bat Roost and Commuting/Foraging Habitat Results

Drg No	EA1N-EA2-DEV-DRG-IBR-00TBC73		
Rev	2	Coordinate System: BNG	
Date	14/11/18	Datum: OSGB36	
Figure	22.7 e		





**Legend**

East Anglia TWO Proposed Onshore Development Area

East Anglia TWO Indicative Onshore Development Area

East Anglia TWO Indicative Onshore Development Area 50m Buffer

National Grid Substation

East Anglia TWO Onshore Substation

**Bat Roosting Potential**

High

Moderate

Low/Moderate



Low

**Bat Commuting Foraging Habitat Potential**

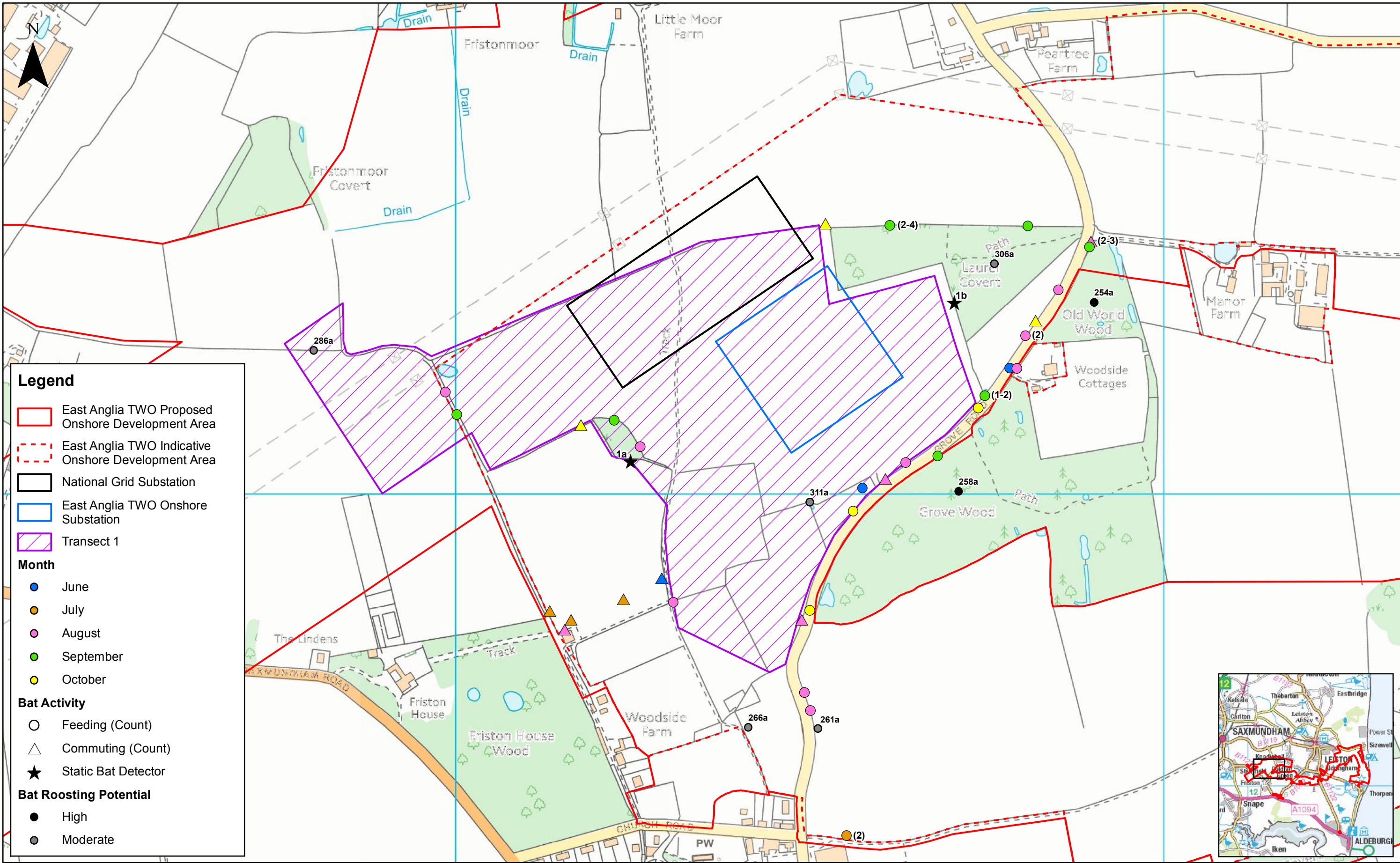
High


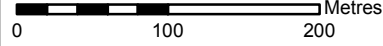
Moderate

Low

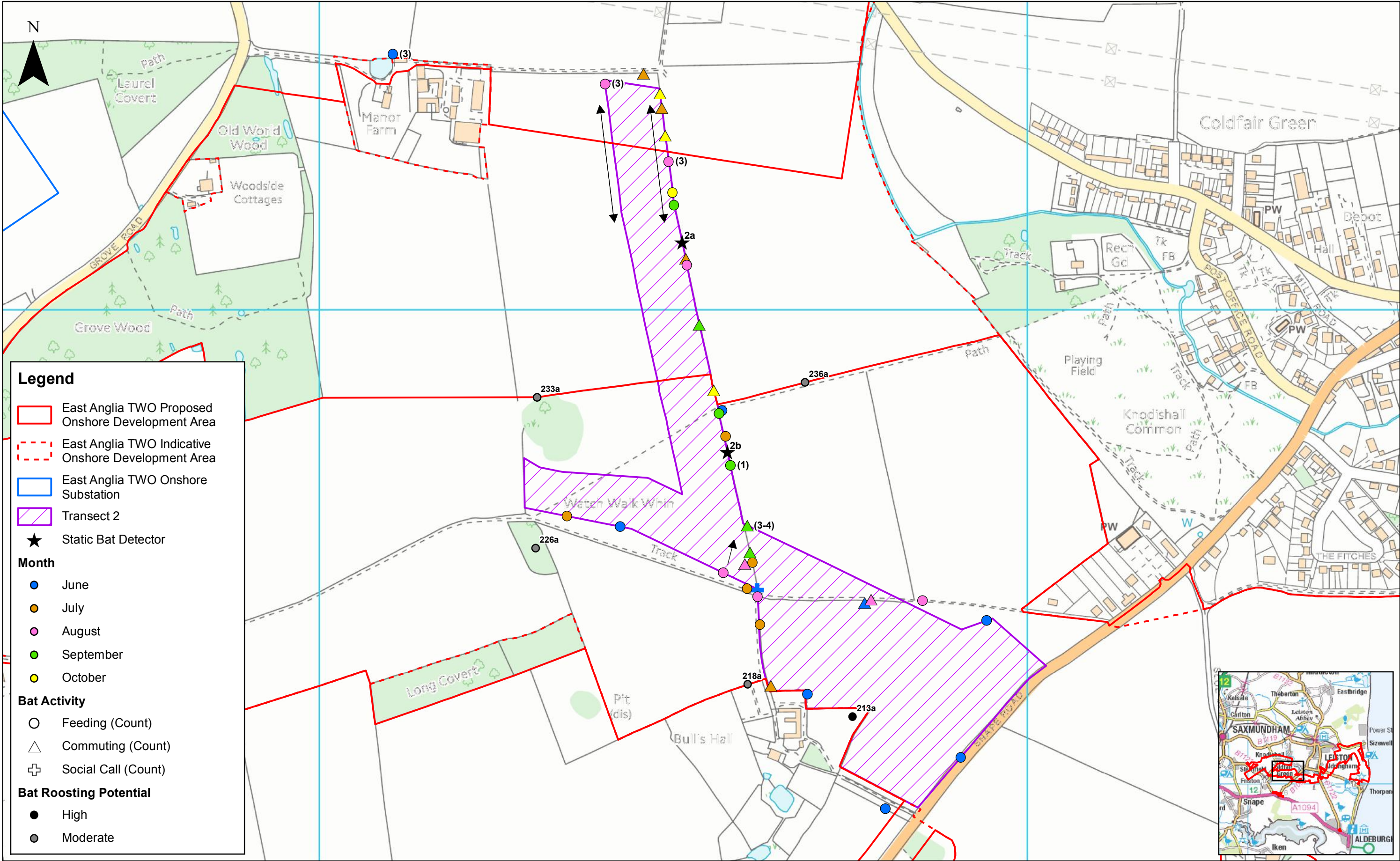
						1:7,000		<h1>East Anglia TWO</h1> <h2>Bat Roost and Commuting/Foraging Habitat Results</h2>	<b>Drg No</b>	EA1N-EA2-DEV-DRG-IBR-00TBC73	
	2	14/11/2018	FC	Second Issue.	Prepared:	FC			Scale @ A3	<b>Rev</b>	2
	1	12/07/2018	FC	First Issue.	Checked:	CS	<small>Source: Survey undertaken by: © Royal HaskoningDHV, 2018. © Crown copyright and database rights 2018. Ordnance Survey 0100031673. This map has been produced to the latest known information at the time of issue, and has been produced for your information only. Please consult with the SPR Officers GIS team to ensure the content is still current before using the information contained on this map. To the fullest extent permitted by law, we accept no responsibility or liability (whether in contract, tort (including negligence) or otherwise in respect of any errors or omissions in the information contained in the map and shall not be liable for any loss, damage or expense caused by such errors or omissions.</small>		<b>Date</b>	14/11/18	
<b>Rev</b>	<b>Date</b>	<b>By</b>	<b>Comment</b>	<b>Approved:</b>	AH			<b>Figure</b>	22.7 f		







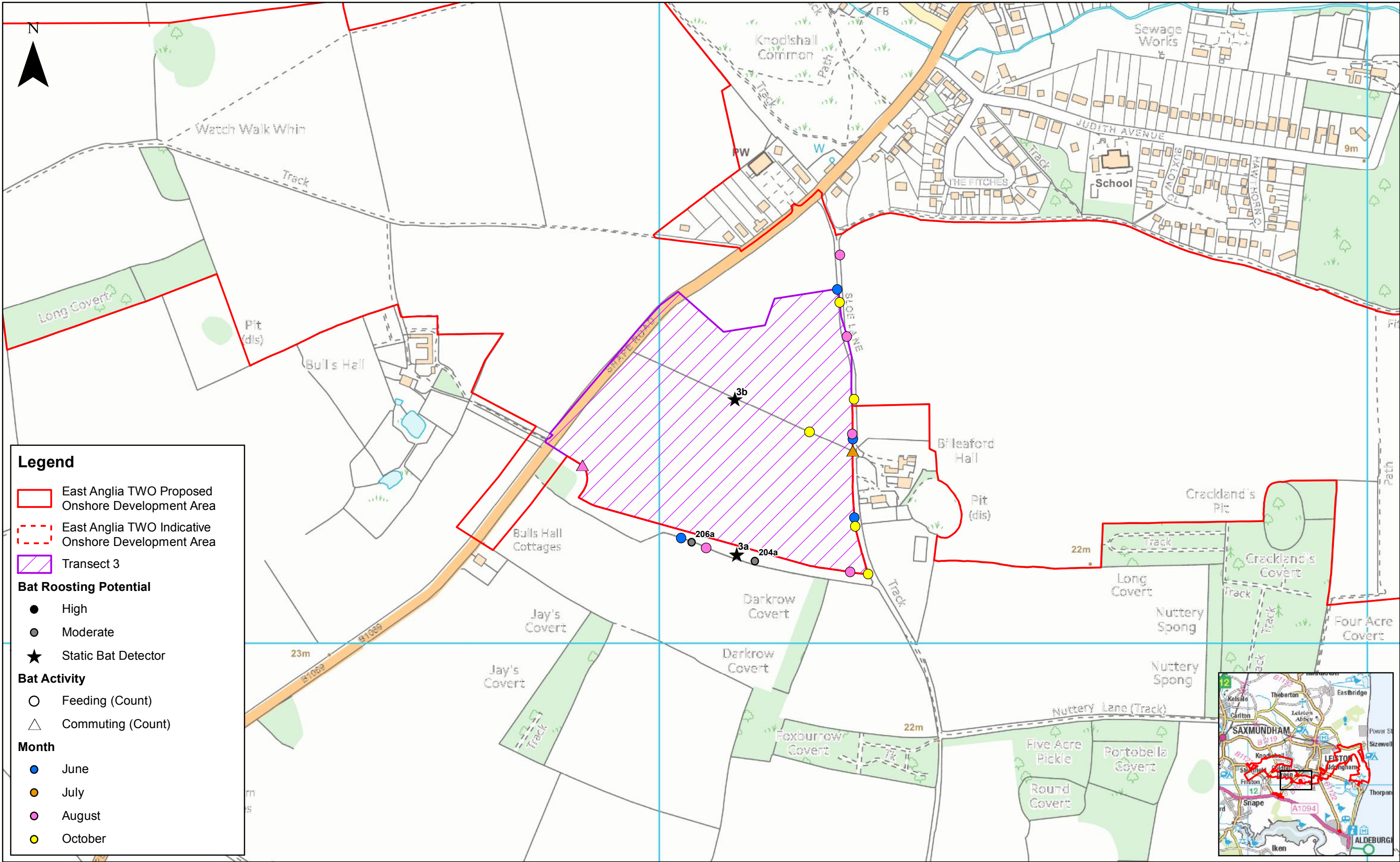
				1:5,000 Scale @ A3				<b>East Anglia TWO</b> <b>Bat Survey Results</b>		<b>Drg No</b>	EA1N-EA2-DEV-DRG-IBR-00TBC302	
Prepared: FC				Checked: CS		Approved: AH		Rev		1	Coordinate System: BNG Datum: OSGB36	
1 14/11/2018 FC First Issue.								Date		14/11/18		
Rev	Date	By	Comment					Figure		22.8a		


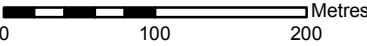




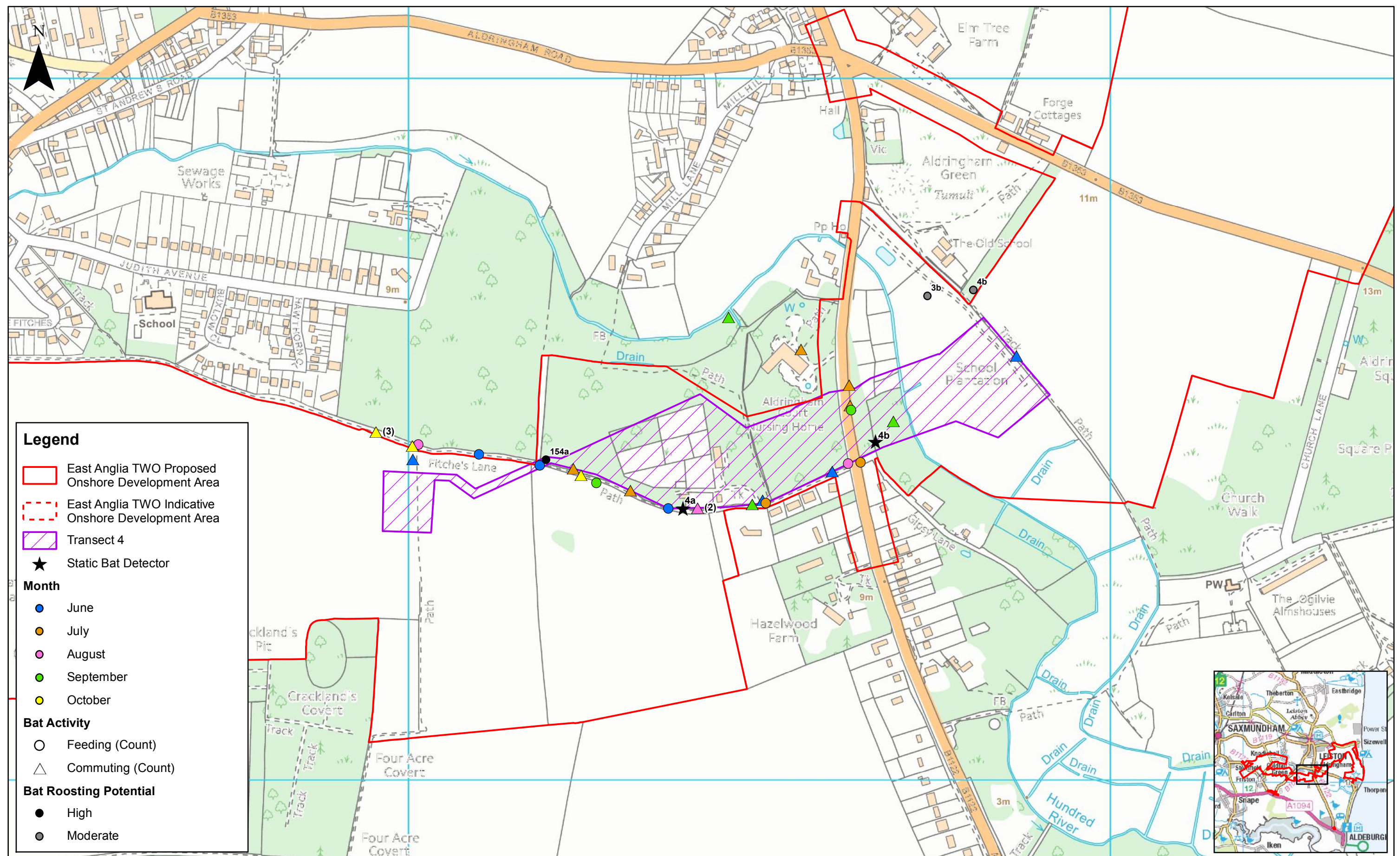
							1:5,000 Scale @ A3		<h1>East Anglia TWO</h1> <h2>Bat Survey Results</h2>	<b>Drg No</b>	EA1N-EA2-DEV-DRG-IBR-00TBC302	
					Prepared:	FC				<b>Rev</b>	1	Coordinate System: BNG Datum: OSGB36
	1	14/11/2018	FC	First Issue.	Checked:	CS	<p>Source: Survey undertaken by: © Royal HaskoningDHV, 2018. © Crown copyright and database rights 2018. Ordnance Survey 0100031673.</p> <p>This map has been produced to the latest known information at the time of issue, and has been produced for your information only. Please consult with the SHPS Offshore GIS team to ensure the content is still current before using the information contained on this map. To the fullest extent permitted by law, we accept no responsibility or liability (whether in contract, tort (including negligence) or otherwise in respect of any errors or omissions in the information contained in the map and shall not be liable for any loss, damage or expense caused by such errors or omissions.</p>					
	<b>Rev</b>	<b>Date</b>	<b>By</b>	<b>Comment</b>	<b>Approved:</b>	AH						







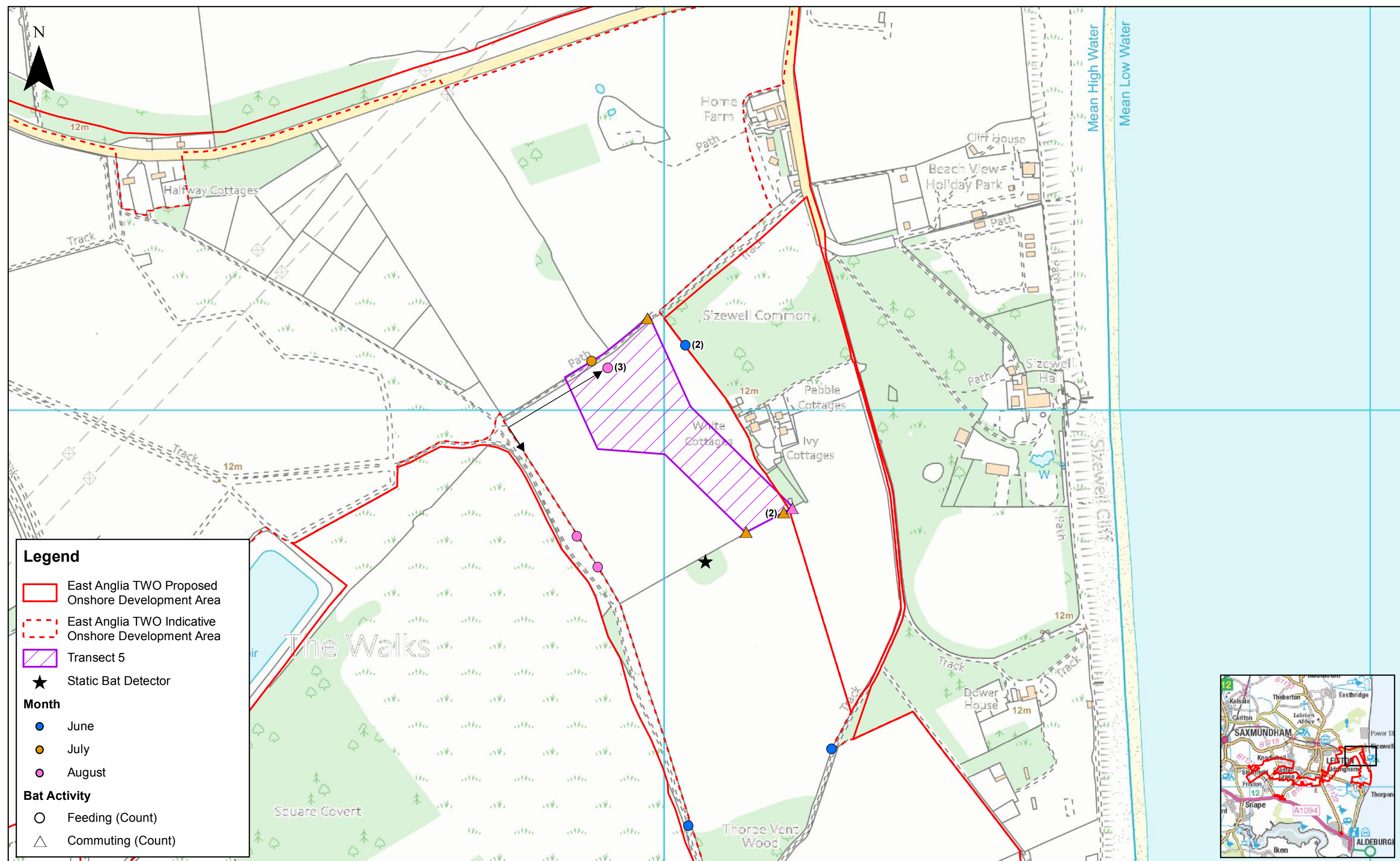
							1:5,000		<b>East Anglia TWO</b>	<b>Drg No</b>	EA1N-EA2-DEV-DRG-IBR-00TBC302	
					Prepared:	FC	Scale @ A3			<b>Rev</b>	1	Coordinate System: BNG Datum: OSGB36
	1	14/11/2018	FC	First Issue.	Checked:	CS	<small>Source: Survey undertaken by © Royal HaskoningDHV, 2018. © Crown copyright and database rights 2018. Ordnance Survey 0100031673. This map has been produced to the latest known information at the time of issue, and has been produced for your information only. Please consult with the SPK Offshore GIS team to ensure the content is still current before using the information contained on this map. To the fullest extent permitted by law, we accept no responsibility or liability (whether in contract, tort (including negligence) or otherwise in respect of any errors or omissions in the information contained in the map and shall not be liable for any loss, damage or expense caused by such errors or omissions.</small>					
	<b>Rev</b>	<b>Date</b>	<b>By</b>	<b>Comment</b>	Approved:	AH			<b>Date</b>	14/11/18		
									<b>Figure</b>	22.8c		







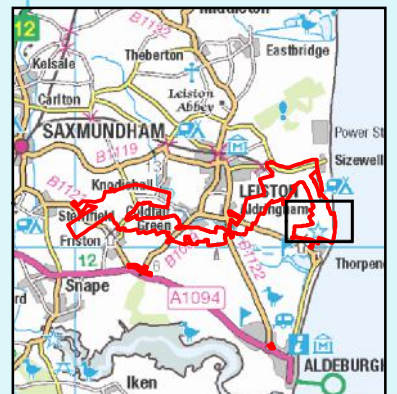
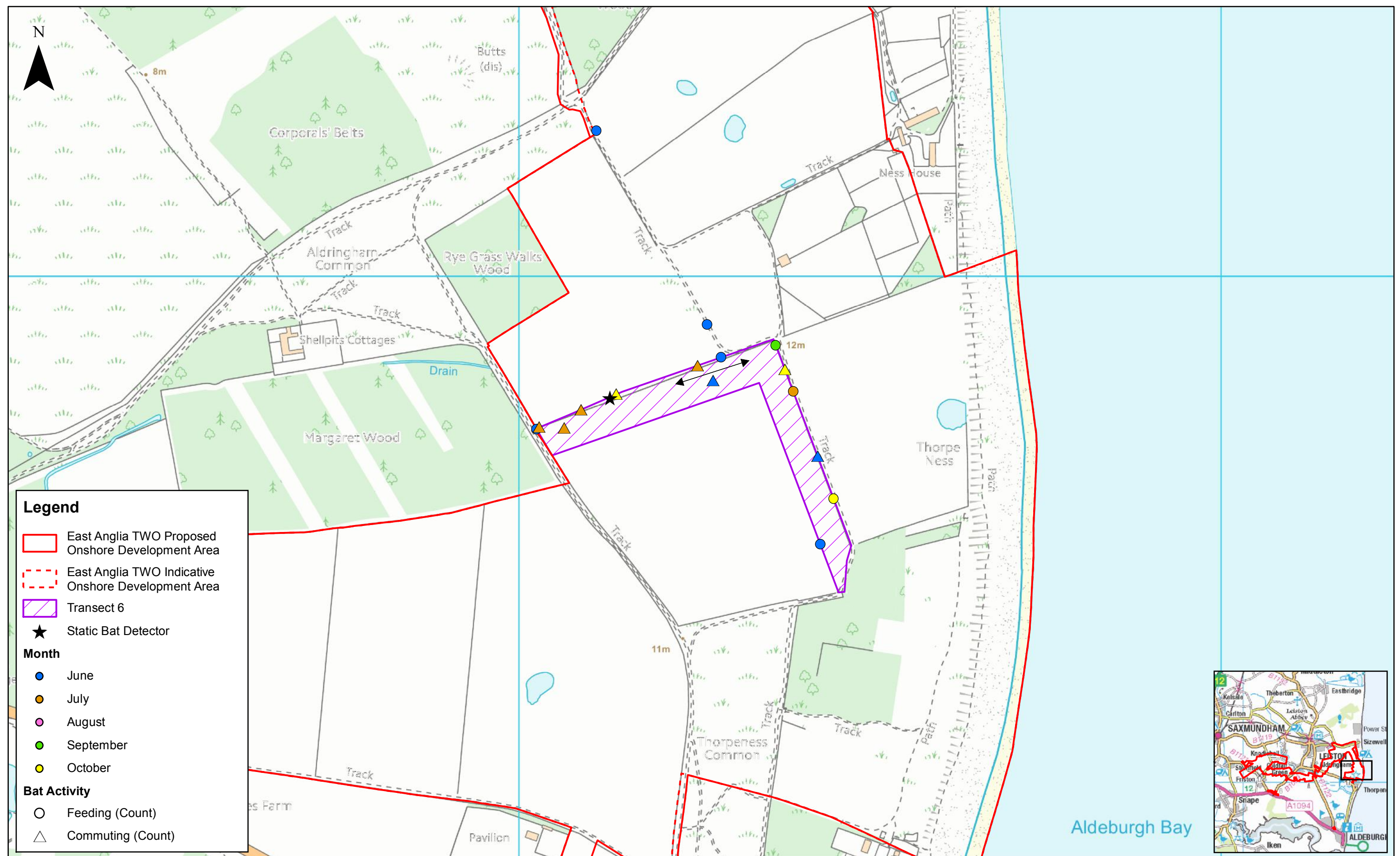
							1:5,000		<b>East Anglia TWO</b> <b>Bat Survey Results</b>	<b>Drg No</b>	EA1N-EA2-DEV-DRG-IBR-00TBC302	
					Prepared:	FC	Scale @ A3			<b>Rev</b>	1	Coordinate System: BNG Datum: OSGB36
	1	14/11/2018	FC	First Issue.	Checked:	CS	<small>Source: Survey undertaken by © Royal HaskoningDHV, 2018. © Crown copyright and database rights 2018. Ordnance Survey 0100031673. This map has been produced to the latest known information at the time of issue, and has been produced for your information only. Please consult with the SHPR Offshore GIS team to ensure the content is still current before using the information contained on this map. To the fullest extent permitted by law, we accept no responsibility or liability (whether in contract, tort (including negligence) or otherwise in respect of any errors or omissions in the information contained in the map and shall not be liable for any loss, damage or expense caused by such errors or omissions.</small>					
	<b>Rev</b>	<b>Date</b>	<b>By</b>	<b>Comment</b>	<b>Approved:</b>	AH				<b>Date</b>	14/11/18	
										<b>Figure</b>	22.8d	







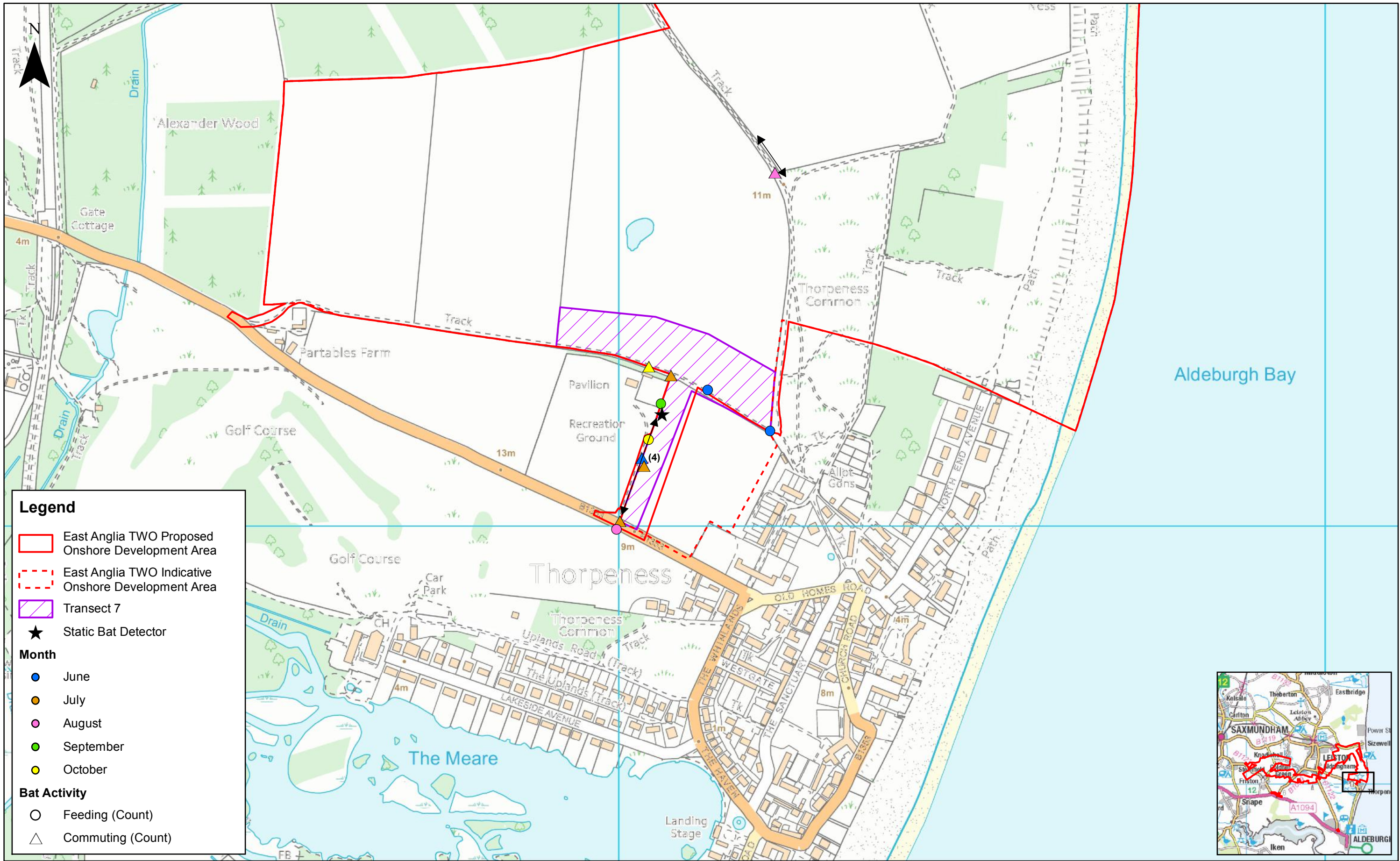
						1:5,000		<b>East Anglia TWO</b> <b>Bat Survey Results</b>	<b>Drg No</b>	EA1N-EA2-DEV-DRG-IBR-00TBC302	
				Prepared:	FC	Scale @ A3			<b>Rev</b>	1	Coordinate System: BNG Datum: OSGB36
	1	14/11/2018	FC	First Issue.	Checked:	CS	<small>Source: Survey undertaken by: © Royal HaskoningDHV, 2018. © Crown copyright and database rights 2018. Ordnance Survey 0100031673. This map has been produced to the latest known information at the time of issue, and has been produced for your information only. Please consult with the SPRP Officers GIS team to ensure the content is still current before using the information contained on this map. To the fullest extent permitted by law, we accept no responsibility or liability (whether in contract, tort (including negligence) or otherwise in respect of any errors or omissions in the information contained in the map and shall not be liable for any loss, damage or expense caused by such errors or omissions.</small>				
	<b>Rev</b>	<b>Date</b>	<b>By</b>	<b>Comment</b>	<b>Approved:</b>	AH					


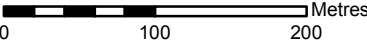




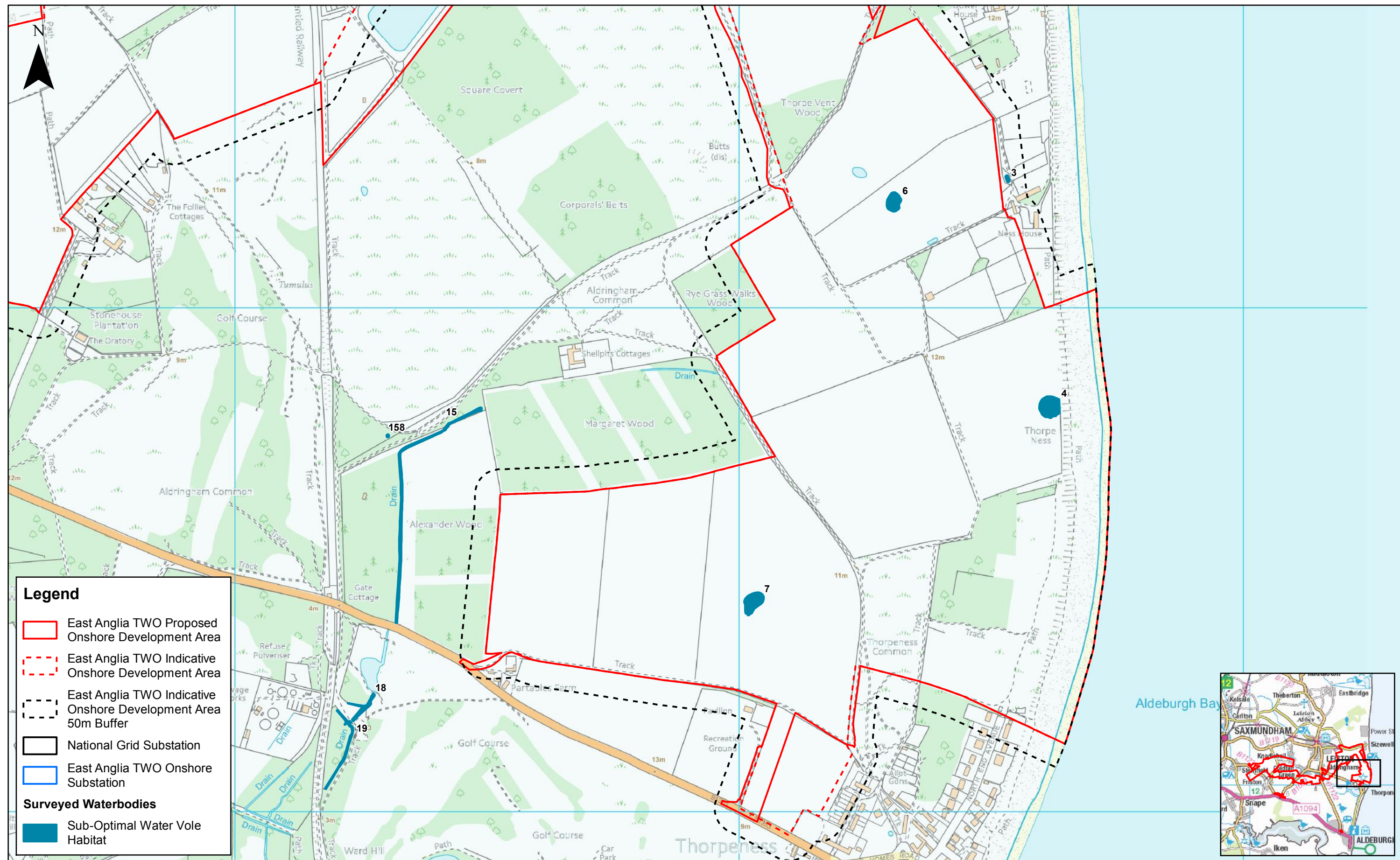
						1:5,000		<b>East Anglia TWO</b>	<b>Drg No</b>	EA1N-EA2-DEV-DRG-IBR-00TBC302	
					Prepared: FC	Scale @ A3			<b>Rev</b>	1	Coordinate System: BNG Datum: OSGB36
	1	14/11/2018	FC	First Issue.	Checked: CS	Source: Survey undertaken by © Royal HaskoningDHV, 2018. © Crown copyright and database rights 2018. Ordnance Survey 0100031673.			<b>Date</b>	14/11/18	
	<b>Rev</b>	<b>Date</b>	<b>By</b>	<b>Comment</b>	<b>Approved: AH</b>	This map has been produced to the latest known information at the time of issue, and has been produced for your information only. Please consult with the SPR Offshore GIS team to ensure the content is still current before using the information contained on this map. To the fullest extent permitted by law, we accept no responsibility or liability (whether in contract, tort (including negligence) or otherwise in respect of any errors or omissions in the information contained in the map and shall not be liable for any loss, damage or expense caused by such errors or omissions.			<b>Figure</b>	22.8f	







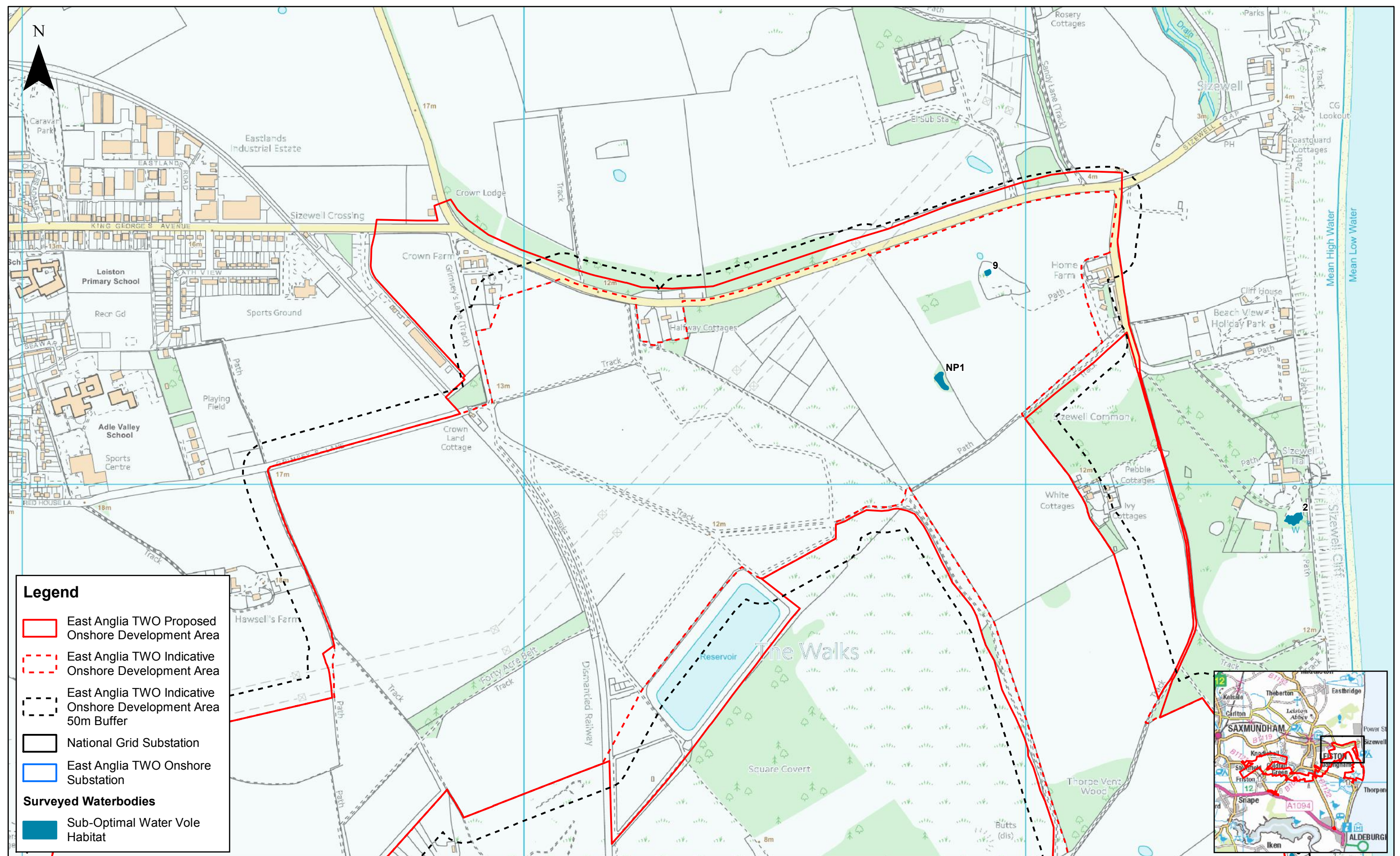
						1:5,000		<b>East Anglia TWO</b>  <b>Bat Survey Results</b>	<b>Drg No</b>	EA1N-EA2-DEV-DRG-IBR-00TBC302	
				Prepared:	FC	<b>Scale @ A3</b>			<b>Rev</b>	1	Coordinate System: BNG Datum: OSGB36
	1	14/11/2018	FC	First Issue.	Checked:	CS	<small>Source: Survey undertaken by © Royal HaskoningDHV, 2018. © Crown copyright and database rights 2018. Ordnance Survey 0100031673. This map has been produced to the latest known information at the time of issue, and has been produced for your information only. Please consult with the SPN Offshore GIS team to ensure the content is still current before using the information contained on this map. To the fullest extent permitted by law, we accept no responsibility or liability (whether in contract, tort (including negligence) or otherwise in respect of any errors or omissions in the information contained in the map and shall not be liable for any loss, damage or expense caused by such errors or omissions.</small>				
	<b>Rev</b>	<b>Date</b>	<b>By</b>	<b>Comment</b>	<b>Approved:</b>	AH					





						1:7,000		<h1>East Anglia TWO</h1> <h2>Water Vole Habitat Suitability Results</h2>	<b>Drg No</b>	EA1N-EA2-DEV-DRG-IBR-00TBC75		
	2	14/11/2018	FC	Second Issue.	Prepared:	FC			Scale @ A3	<b>Rev</b>	2	<b>Coordinate System:</b> BNG <b>Datum:</b> OSGB36
	1	12/07/2018	FC	First Issue.	Checked:	CS	<small>Source: Survey undertaken by: © Royal HaskoningDHV, 2018. © Crown copyright and database rights 2018. Ordnance Survey 0100031673. This map has been produced to the latest known information at the time of issue, and has been produced for your information only. Please consult with the SPR Offshore GIS team to ensure the content is still current before using the information contained on this map. To the fullest extent permitted by law, we accept no responsibility or liability (whether in contract, tort (including negligence) or otherwise in respect of any errors or omissions in the information contained in the map and shall not be liable for any loss, damage or expense caused by such errors or omissions.</small>		<b>Date</b>	14/11/18		
	<b>Rev</b>	<b>Date</b>	<b>By</b>	<b>Comment</b>	<b>Approved:</b>	<b>AH</b>	<b>Figure</b>		22.9 a			





**Legend**

East Anglia T2O Proposed Onshore Development Area

East Anglia T2O Indicative Onshore Development Area



East Anglia T2O Indicative Onshore Development Area 50m Buffer

National Grid Substation

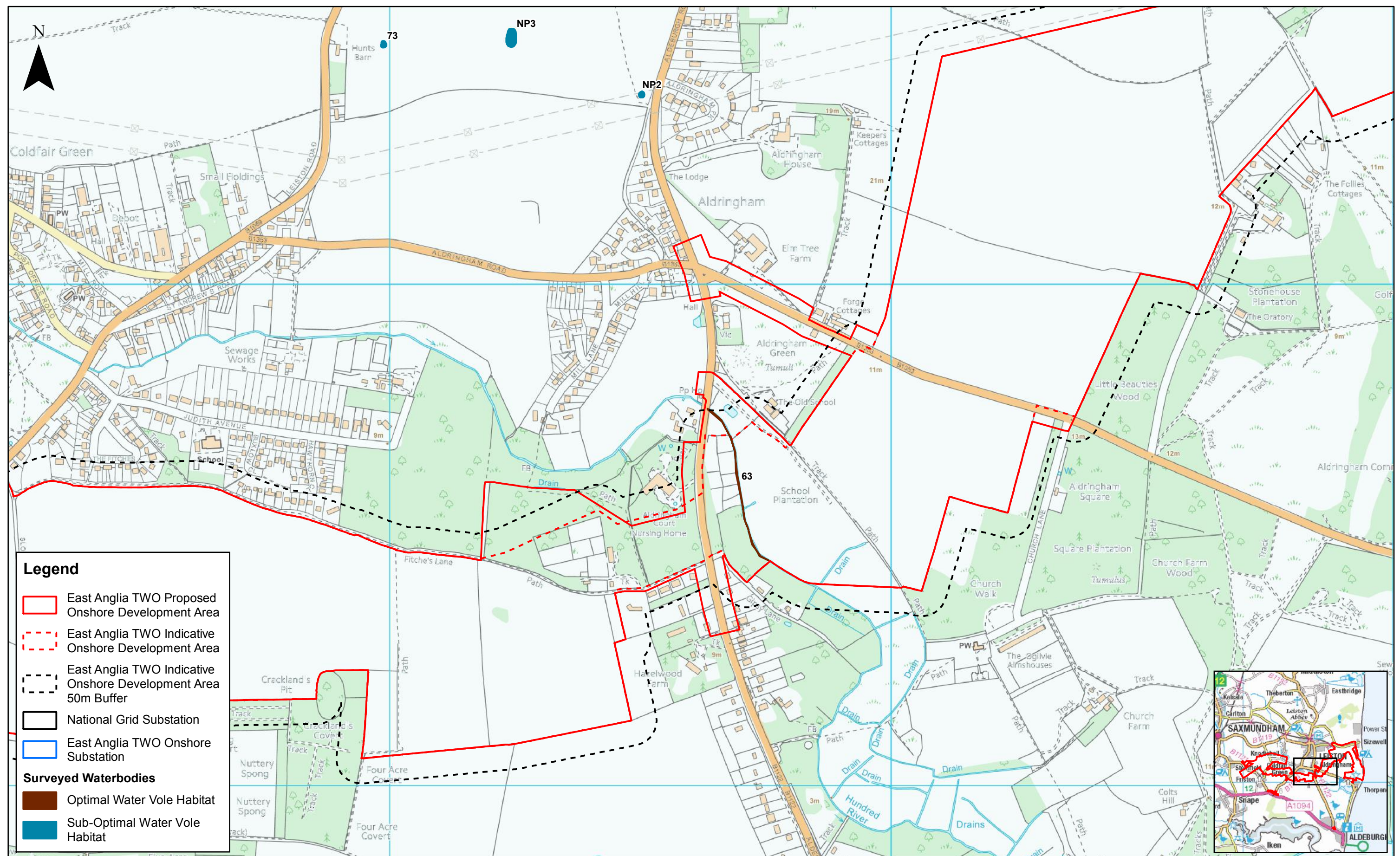
East Anglia T2O Onshore Substation



**Surveyed Waterbodies**

Sub-Optimal Water Vole Habitat

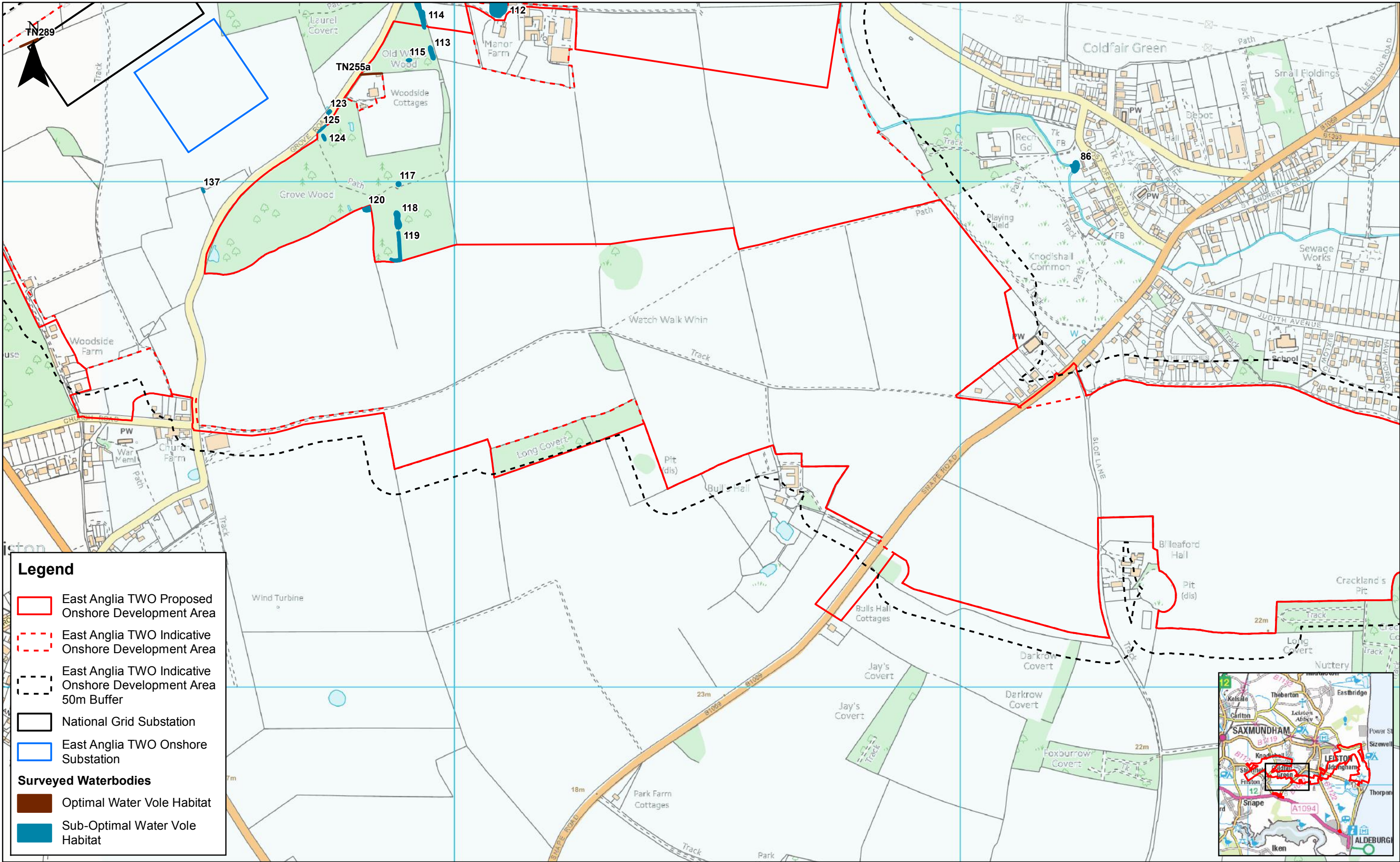
							1:7,000		<b>East Anglia T2O</b>	<b>Drg No</b>	EA1N-EA2-DEV-DRG-IBR-00TBC75		
	2	14/11/2018	FC	Second Issue.	Prepared:	FC	<b>Scale @ A3</b>			<b>Rev</b>	2	<b>Coordinate System:</b> BNG <b>Datum:</b> OSGB36	
	1	12/07/2018	FC	First Issue.	Checked:	CS	<small>Source: Survey undertaken by: © Royal HaskoningDHV 2018. © Crown copyright and database rights 2018. Ordnance Survey 0100031673. This map has been produced to the latest known information at the time of issue, and has been produced for your information only. Please consult with the SPK Offshore GIS team to ensure the content is still current before using the information contained on this map. To the fullest extent permitted by law, we accept no responsibility or liability (whether in contract, tort (including negligence) or otherwise in respect of any errors or omissions in the information contained in the map and shall not be liable for any loss, damage or expense caused by such errors or omissions.</small>	<b>Date</b>	14/11/18				
	<b>Rev</b>	<b>Date</b>	<b>By</b>	<b>Comment</b>	<b>Approved:</b>	AH		<b>Figure</b>	22.9b				


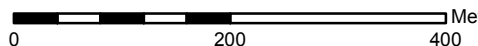




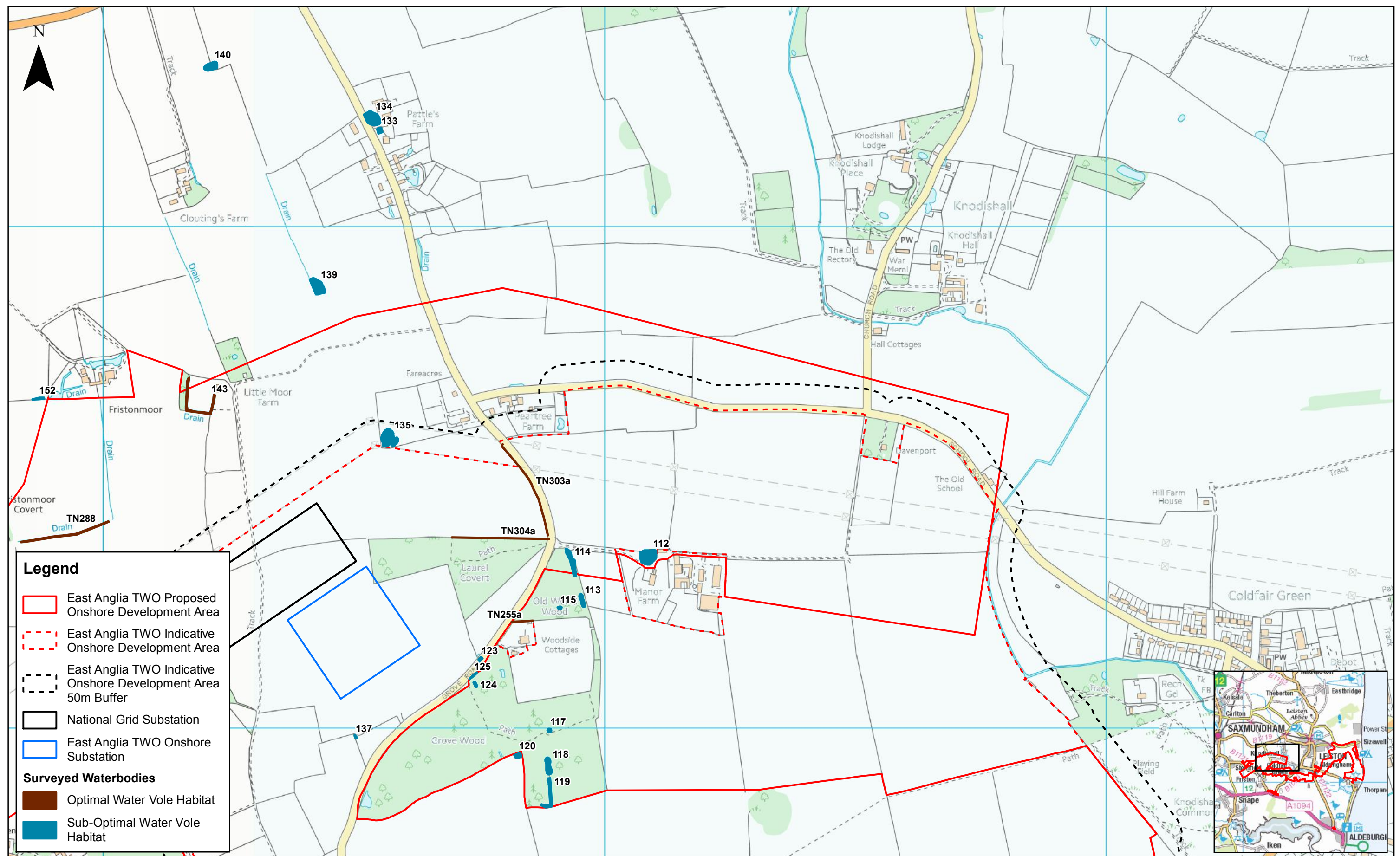
				1:7,000 Scale @ A3				<b>East Anglia T2O</b> Water Vole Habitat Suitability Results		<b>Drg No</b>	EA1N-EA2-DEV-DRG-IBR-00TBC75	
2	14/11/2018	FC	Second Issue.	Prepared:	FC	<small>Source: Survey undertaken by: © Royal HaskoningDHV, 2018. © Crown copyright and database rights 2018. Ordnance Survey 0100031673. This map has been produced to the latest known information at the time of issue, and has been produced for your information only. Please consult with the SPR Offshore GIS team to ensure the content is still current before using the information contained on this map. To the fullest extent permitted by law, we accept no responsibility or liability (whether in contract, tort (including negligence) or otherwise in respect of any errors or omissions in the information contained in the map and shall not be liable for any loss, damage or expense caused by such errors or omissions.</small>				<b>Rev</b>	2	Coordinate System: BNG Datum: OSGB36
1	12/07/2018	FC	First Issue.	Checked:	CS					<b>Date</b>	14/11/18	
<b>Rev</b>	<b>Date</b>	<b>By</b>	<b>Comment</b>	<b>Approved:</b>	AH					<b>Figure</b>	22.9 c	







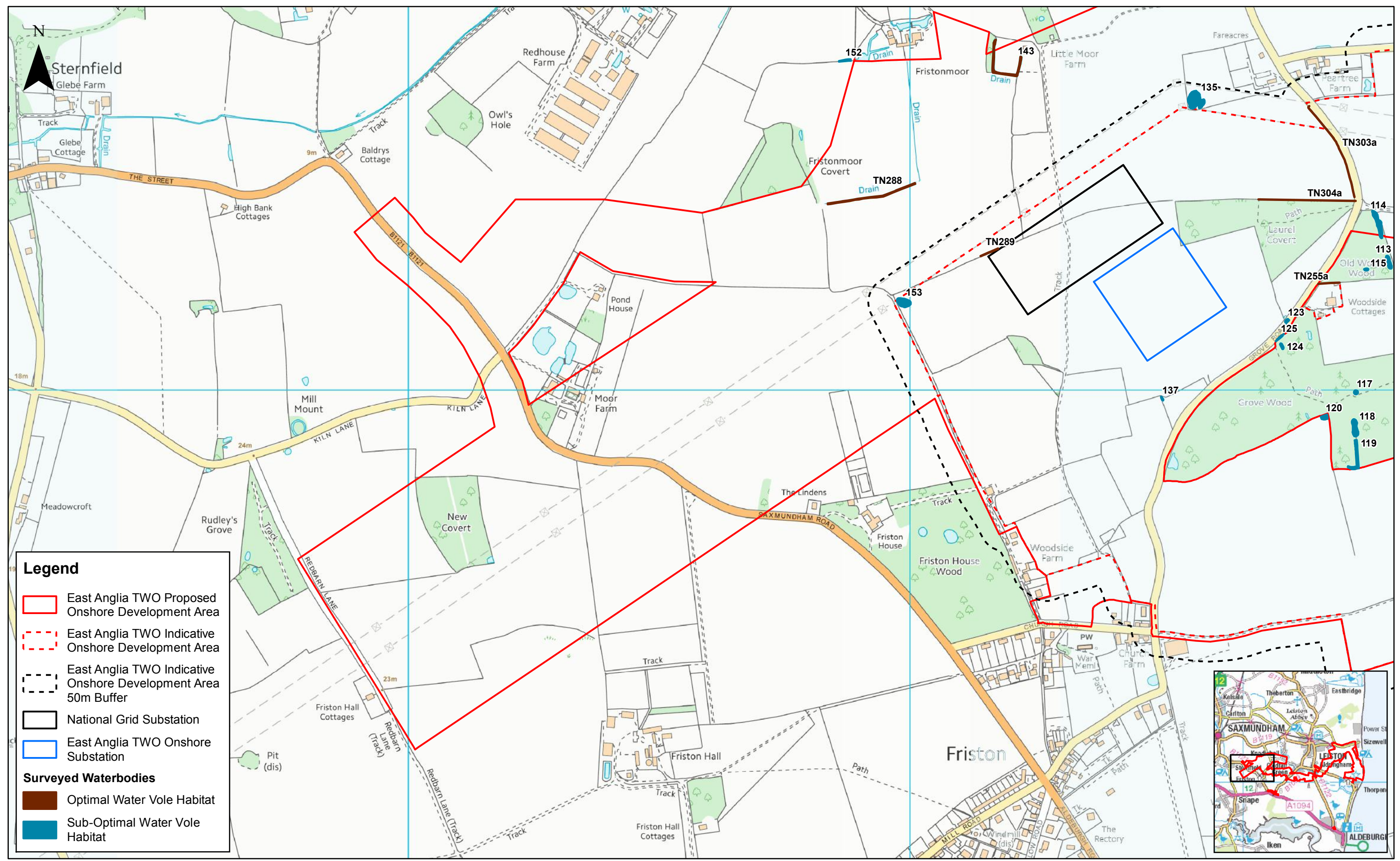
				1:7,000 Scale @ A3				<b>East Anglia T2O</b> Water Vole Habitat Suitability Results		<b>Drg No</b>	EA1N-EA2-DEV-DRG-IBR-00TBC75	
2	14/11/2018	FC	Second Issue.	Prepared:	FC	<small>Source: Survey undertaken by: © Royal HaskoningDHV, 2018. © Crown copyright and database rights 2018. Ordnance Survey 0100031673. This map has been produced to the latest known information at the time of issue, and has been produced for your information only. Please consult with the SPR Offshore GIS team to ensure the content is still current before using the information contained on this map. To the fullest extent permitted by law, we accept no responsibility or liability (whether in contract, tort (including negligence) or otherwise in respect of any errors or omissions in the information contained in the map and shall not be liable for any loss, damage or expense caused by such errors or omissions.</small>				<b>Rev</b>	2	Coordinate System: BNG Datum: OSGB36
1	12/07/2018	FC	First Issue.	Checked:	CS					<b>Date</b>	14/11/18	
<b>Rev</b>	<b>Date</b>	<b>By</b>	<b>Comment</b>	<b>Approved:</b>	<b>AH</b>					<b>Figure</b>	22.9d	





				1:7,000 Scale @ A3				<b>East Anglia T2O</b> Water Vole Habitat Suitability Results		<b>Drg No</b>	EA1N-EA2-DEV-DRG-IBR-00TBC75	
2	14/11/2018	FC	Second Issue.	Prepared:	FC	<small>Source: Survey undertaken by: © Royal HaskoningDHV, 2018. © Crown copyright and database rights 2018. Ordnance Survey 0100031673. This map has been produced to the latest known information at the time of issue, and has been produced for your information only. Please consult with the SPR Offshore GIS team to ensure the content is still current before using the information contained on this map. To the fullest extent permitted by law, we accept no responsibility or liability (whether in contract, tort (including negligence) or otherwise in respect of any errors or omissions in the information contained in the map and shall not be liable for any loss, damage or expense caused by such errors or omissions.</small>				<b>Rev</b>	2	Coordinate System: BNG Datum: OSGB36
1	12/07/2018	FC	First Issue.	Checked:	CS					<b>Date</b>	14/11/18	
<b>Rev</b>	<b>Date</b>	<b>By</b>	<b>Comment</b>	<b>Approved:</b>	<b>AH</b>					<b>Figure</b>	22.9e	






				1:7,000 Scale @ A3		0 200 400 Metres		<b>East Anglia TWO</b> Water Vole Habitat Suitability Results		Drg No	EA1N-EA2-DEV-DRG-IBR-00TBC75	
2	14/11/2018	FC	Second Issue.	Prepared:	FC	<small>Source: Survey undertaken by: © Royal HaskoningDHV, 2018. © Crown copyright and database rights 2018. Ordnance Survey 0100031673. This map has been produced to the latest known information at the time of issue, and has been produced for your information only. Please consult with the SPR Offshore GIS team to ensure the content is still current before using the information contained on this map. To the fullest extent permitted by law, we accept no responsibility or liability (whether in contract, tort (including negligence) or otherwise in respect of any errors or omissions in the information contained in the map and shall not be liable for any loss, damage or expense caused by such errors or omissions.</small>				Rev	2	Coordinate System: BNG Datum: OSG36
1	12/07/2018	FC	First Issue.	Checked:	CS					Date	14/11/18	
Rev	Date	By	Comment	Approved:	AH					Figure	22.9f	


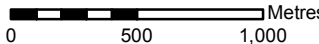




Confidential - Figure Removed

Legend



						1:30,000		<h1>East Anglia TWO</h1> <h2>Badger Survey Results</h2> <div>CONFIDENTIAL</div>	<b>Drg No</b>	EA1N-EA2-DEV-DRG-IBR-00TBC77	
	2	14/11/2018	FC	Second Issue.	Prepared:	FC			<b>Scale @ A3</b>	<b>Rev</b>	2
	1	12/07/2018	FC	First Issue.	Checked:	CS	<small>Source: Survey undertaken by: © Royal HaskoningDHV, 2018. © Crown copyright and database rights 2018. Ordnance Survey 0100031673. This map has been produced to the latest known information at the time of issue, and has been produced for your information only. Please consult with the SPR Offshore GIS team to ensure the content is still current before using the information contained on this map. To the fullest extent permitted by law, we accept no responsibility or liability (whether in contract, tort (including negligence) or otherwise in respect of any errors or omissions in the information contained in the map and shall not be liable for any loss, damage or expense caused by such errors or omissions.</small>		<b>Date</b>	14/11/18	
	<b>Rev</b>	<b>Date</b>	<b>By</b>	<b>Comment</b>	<b>Approved:</b>	AH	<b>Figure</b>		22.10		



**This page is intentionally blank**