



**SCOTTISHPOWER
RENEWABLES**

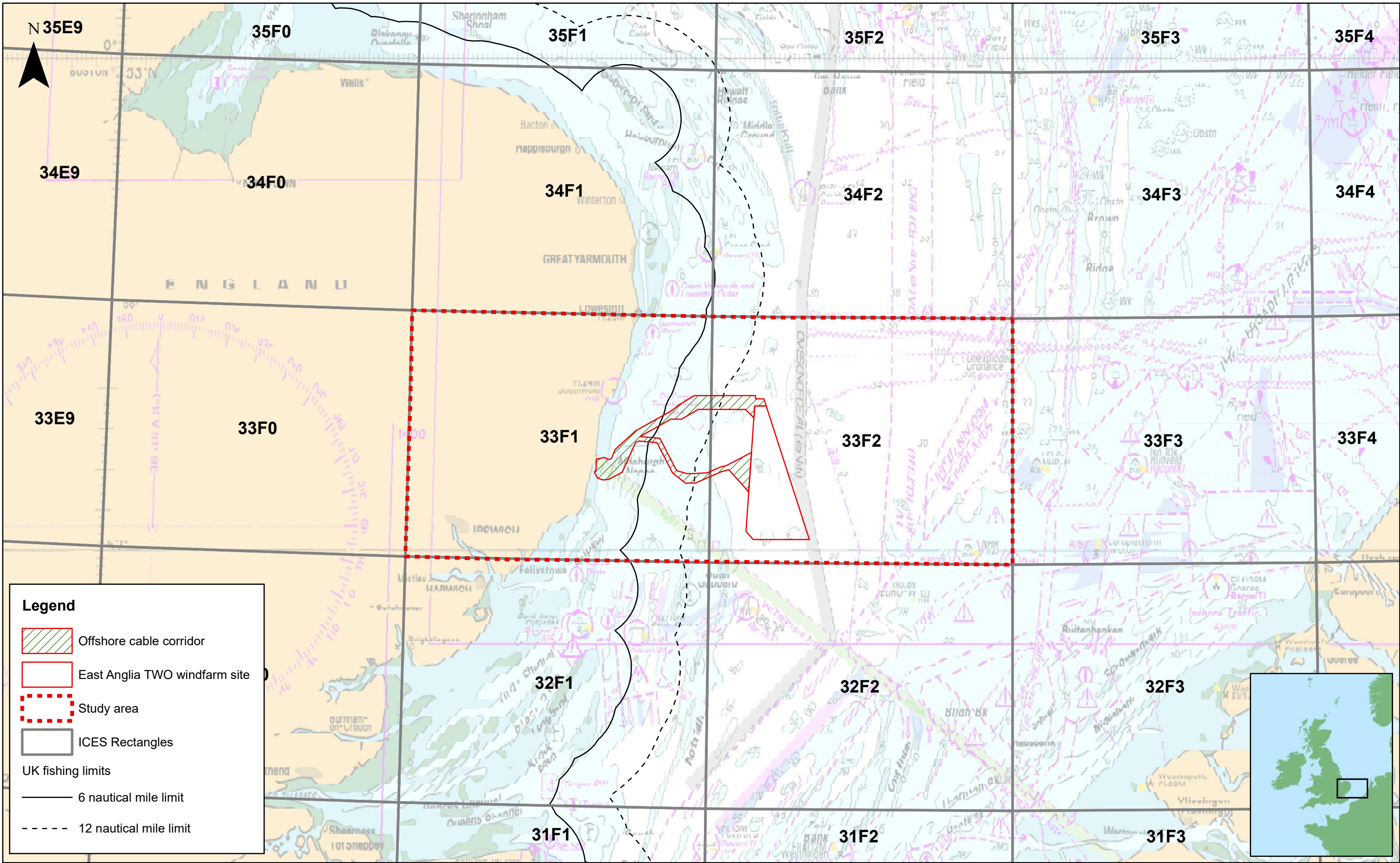
East Anglia TWO Offshore Windfarm



Chapter 13 Commercial Fisheries

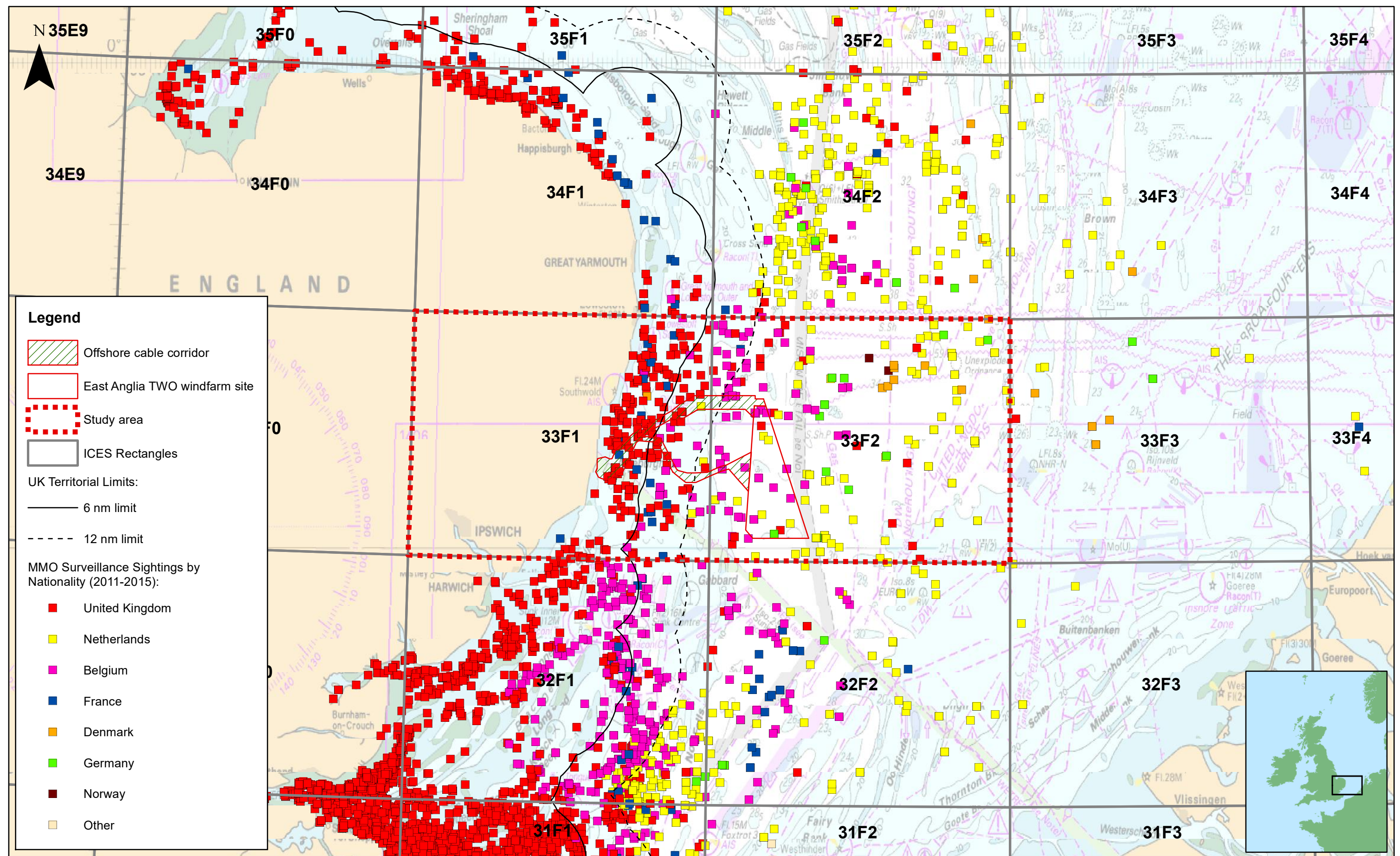
Figures


Preliminary Environmental Information
Volume 2

This page is intentionally blank



						1:800,000		East Anglia TWO Commercial Fisheries Study Area	Drg No	EA2-013-01-StudyArea	
					Prepared: JM	Scale @ A3			Rev	0	Datum: WGS 1984 Projection: Zone 31N
	0	08/11/2018	JM	First Issue.	Checked: SX	<small>This map has been produced to the latest known information at the time of issue, and has been produced for your information only. Please advise if you are aware of any changes to the information contained in this map. To the fullest extent permitted by law, we accept no responsibility or liability (whether in contract, tort (including negligence) or otherwise in respect of any errors or omissions in the information contained in the map and shall not be liable for any loss, damage or expense caused by such errors or omissions.</small>					
	Rev	Date	By	Comment	Approved: FF	<small>© Crown Copyright and SeaZone Solutions Limited. All rights reserved Product Licence No. 082010.001. This product has been derived in part from material obtained from the UK Hydrographic Office with the permission of the Controller of Her Majesty's Stationery Office and UK Hydrographic Office. NOT TO BE USED FOR NAVIGATION.</small>			Date	08/11/2018	
								Figure	13.1		





Rev	Date	By	Comment
0	08/11/2018	JM	First Issue.

Prepared:	JM
Checked:	SX
Approved:	FF

1:800,000

Scale @ A3

0

12.5

25

50

Km

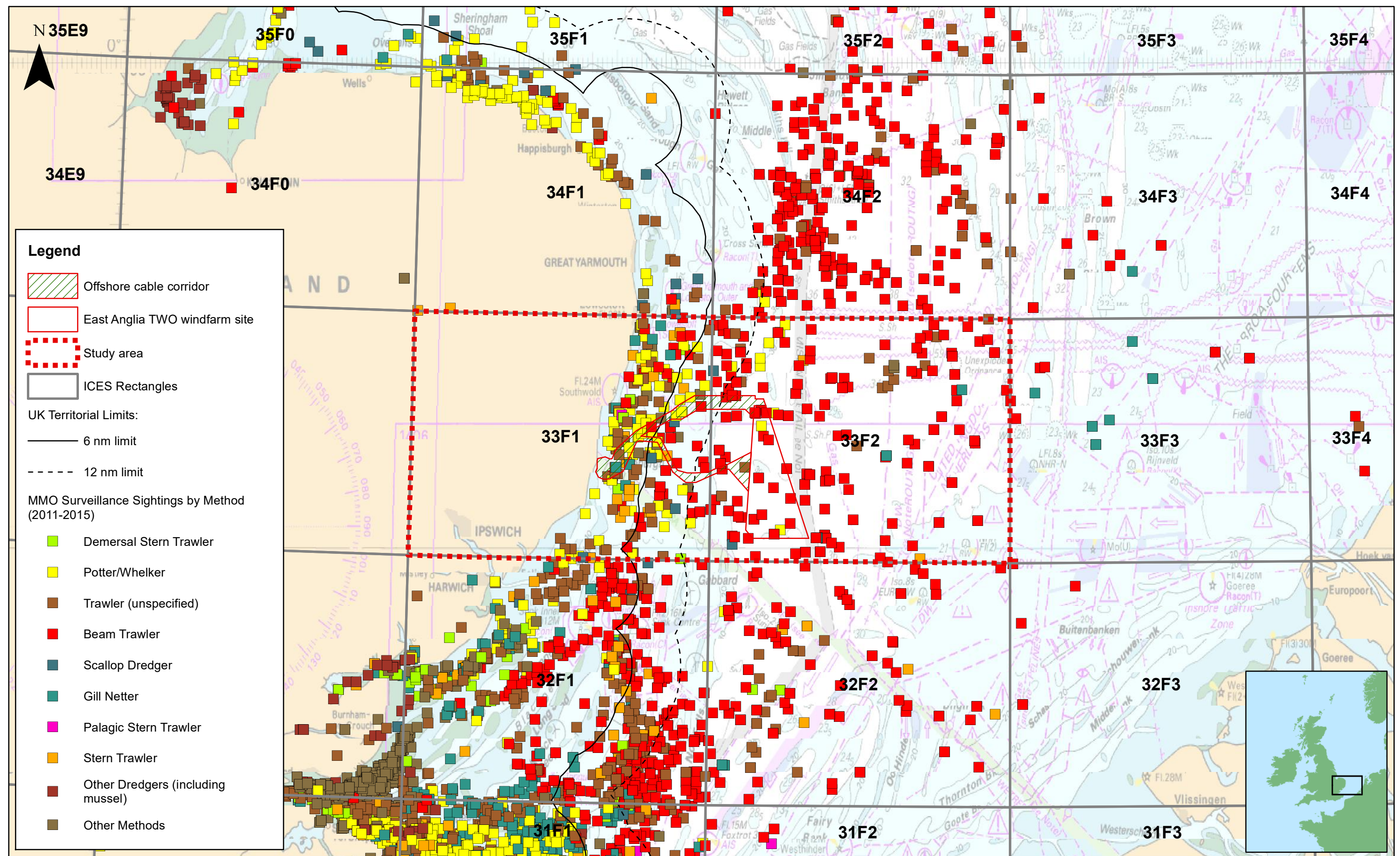
This map has been produced to the latest known information at the time of issue, and has been produced for your information only. Please consult with the SPR Offshore GIS team to ensure the content is still current before using the information contained on this map. To the fullest extent permitted by law, we accept no responsibility or liability (whether in contract, tort (including negligence) or otherwise in respect of any errors or omissions in the information contained in the map and shall not be liable for any loss, damage or expense caused by such errors or omissions.



© Crown Copyright and SeaZone Solutions Limited. All rights reserved Product Licence No. 082010.001. This product has been derived in part from material obtained from the UK Hydrographic Office with the permission of the Controller of Her Majesty's Stationery Office and UK Hydrographic Office. © MMO, 2016 NOT TO BE USED FOR NAVIGATION.

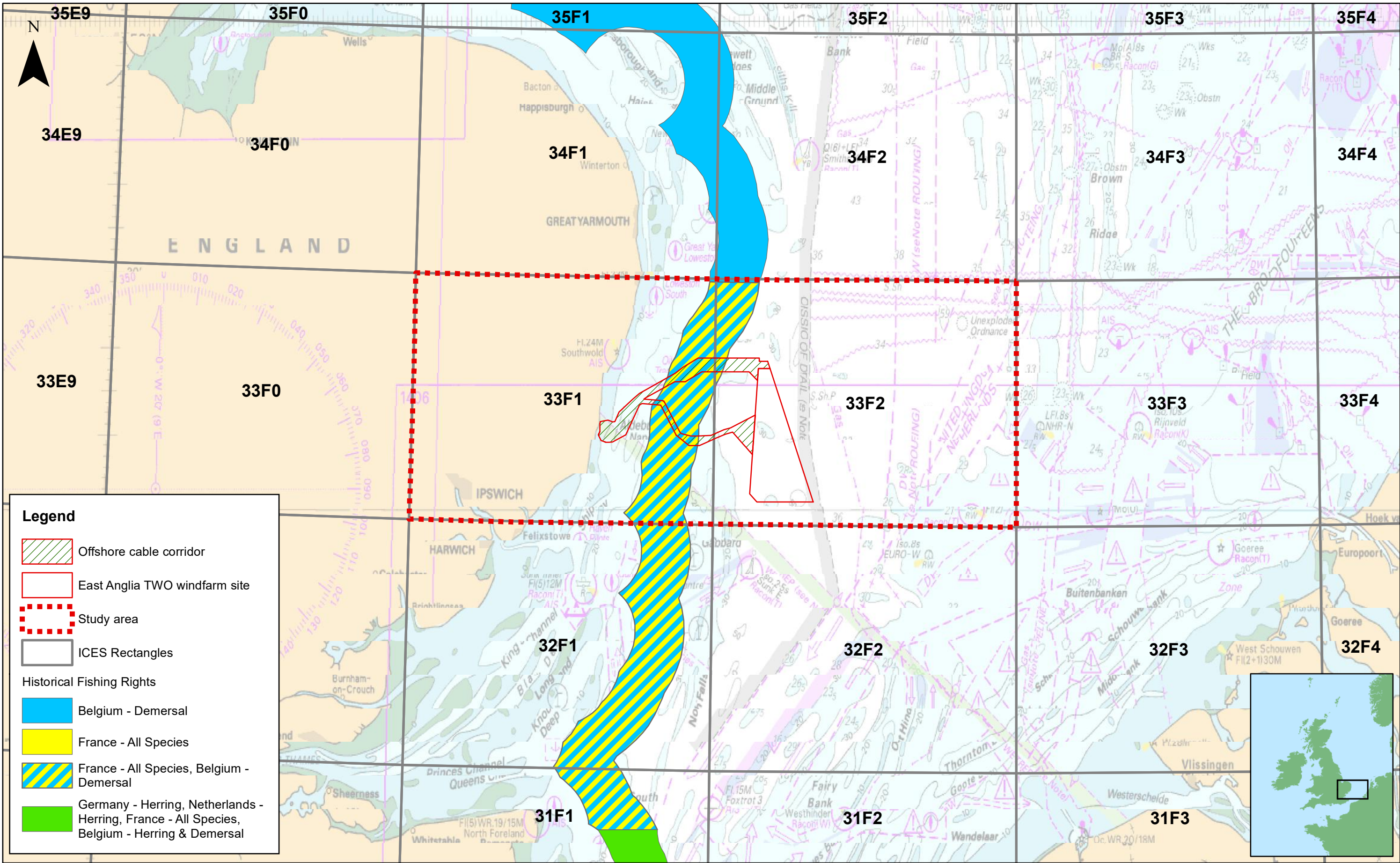
East Anglia TWO



Surveillance Sightings by Nationality
(2011-2015; MMO, 2016)

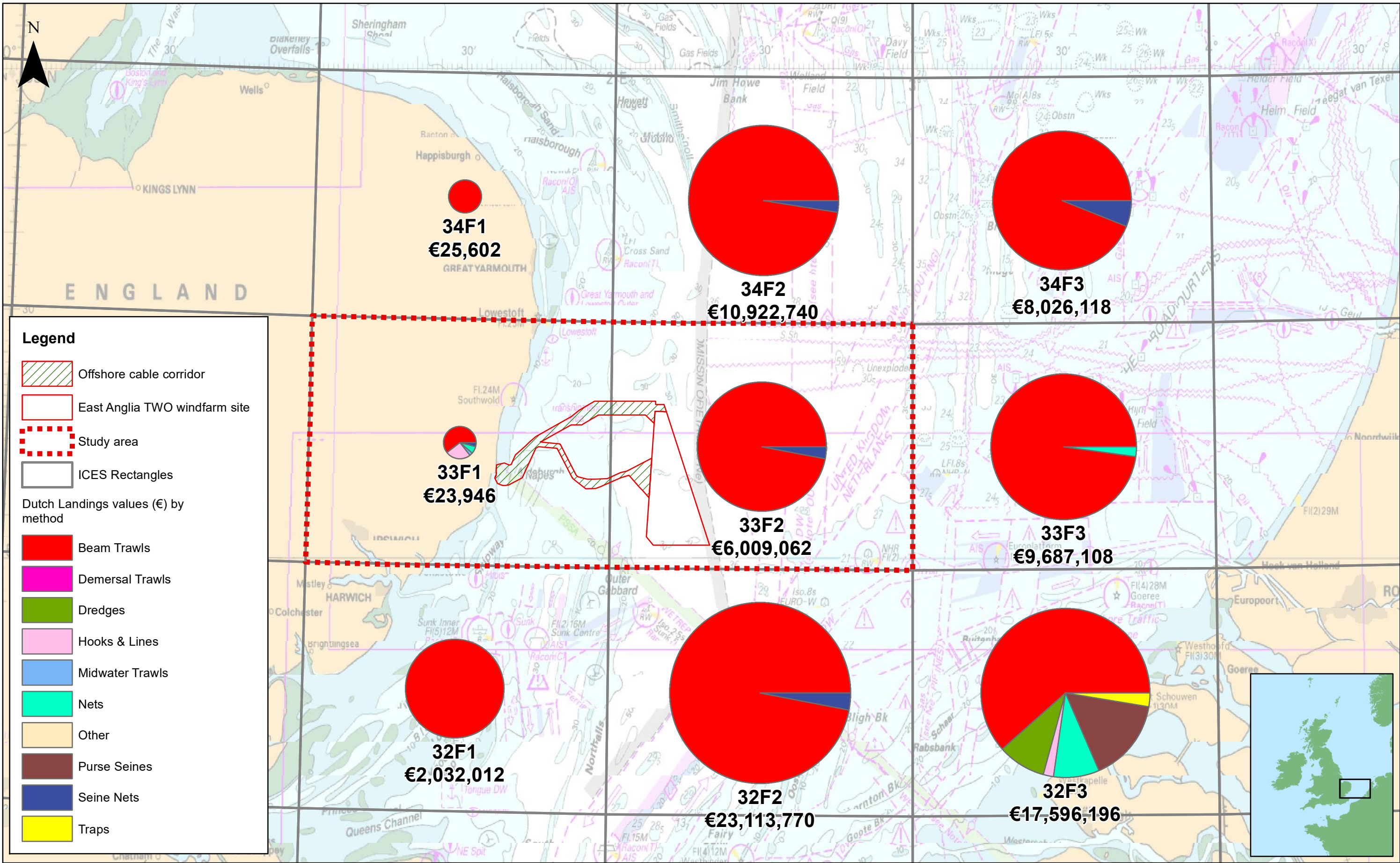
Drg No	EA2-013-02_SS_by_nat	
Rev	0	Datum: WGS 1984
Date	08/11/2018	Projection: Zone 31N
Figure	13.2	





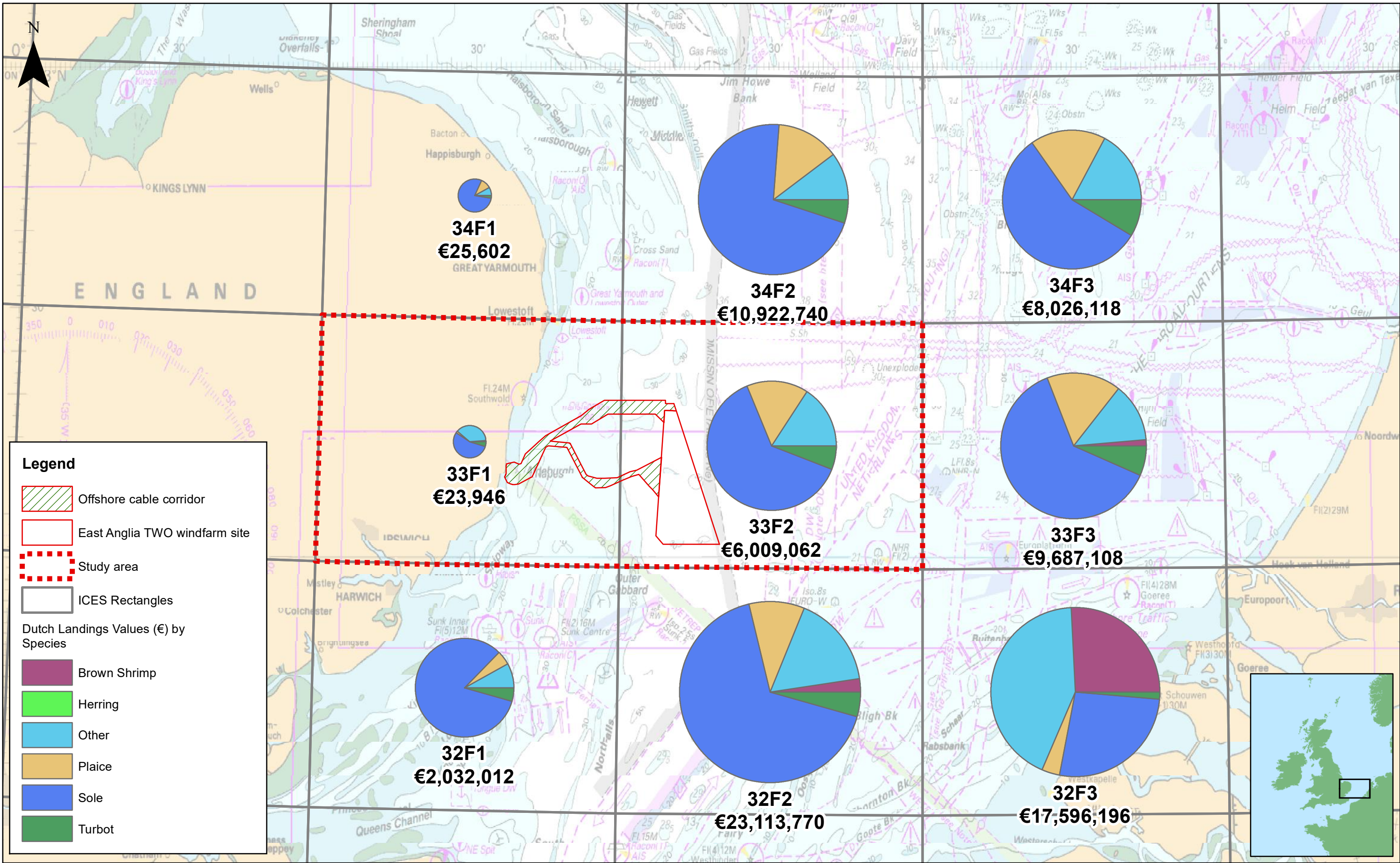
						1:800,000		East Anglia TWO Surveillance Sightings by Method (2011-2015; MMO, 2016)	Drg No	EA2-013-03_SS_by_method			
				Prepared:	JM	Scale @ A3			Rev	0	Datum: WGS 1984 Projection: Zone 31N		
	0	08/11/2018	JM	First Issue.	Checked:	SX	This map has been produced to the latest known information at the time of issue, and has been produced for your information only. Please consult with the SPR Offshore GIS team to ensure the content is still current before using the information contained on this map. To the fullest extent permitted by law, we accept no responsibility or liability (whether in contract, tort (including negligence) or otherwise in respect of any errors or omissions in the information contained in the map and shall not be liable for any loss, damage or expense caused by such errors or omissions.			Date		08/11/2018	
	Rev	Date	By	Comment	Approved:	FF	© Crown Copyright and SeaZone Solutions Limited. All rights reserved Product Licence No. 082010.001. This product has been derived in part from material obtained from the UK Hydrographic Office with the permission of the Controller of Her Majesty's Stationery Office and UK Hydrographic Office. © MMO, 2016 NOT TO BE USED FOR NAVIGATION.			Figure		13.3	




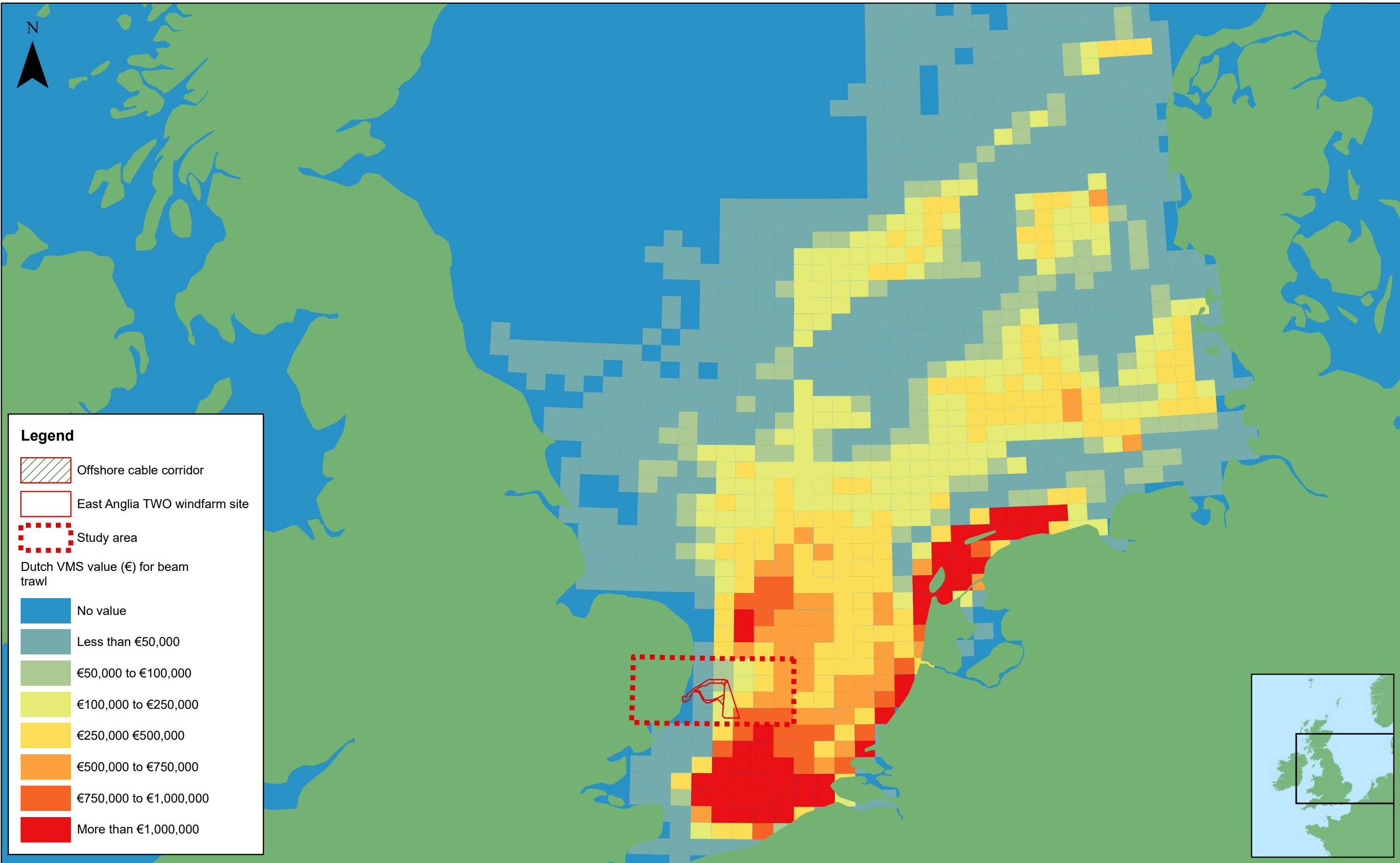
				1:800,000 Scale @ A3				East Anglia TWO Historical Fishing Rights (London Convention, 1964; UKHO, 2011)		Drg No	EA2-013-04_Historic_rights	
0 08/11/2018 JM First Issue.				Prepared:	JM	Checked:		SX		Rev	0	Datum:
Rev Date By Comment				Approved:		FF		08/11/2018		Date	08/11/2018	WGS 1984
										Figure	13.4	Projection:
										Zone 31N		





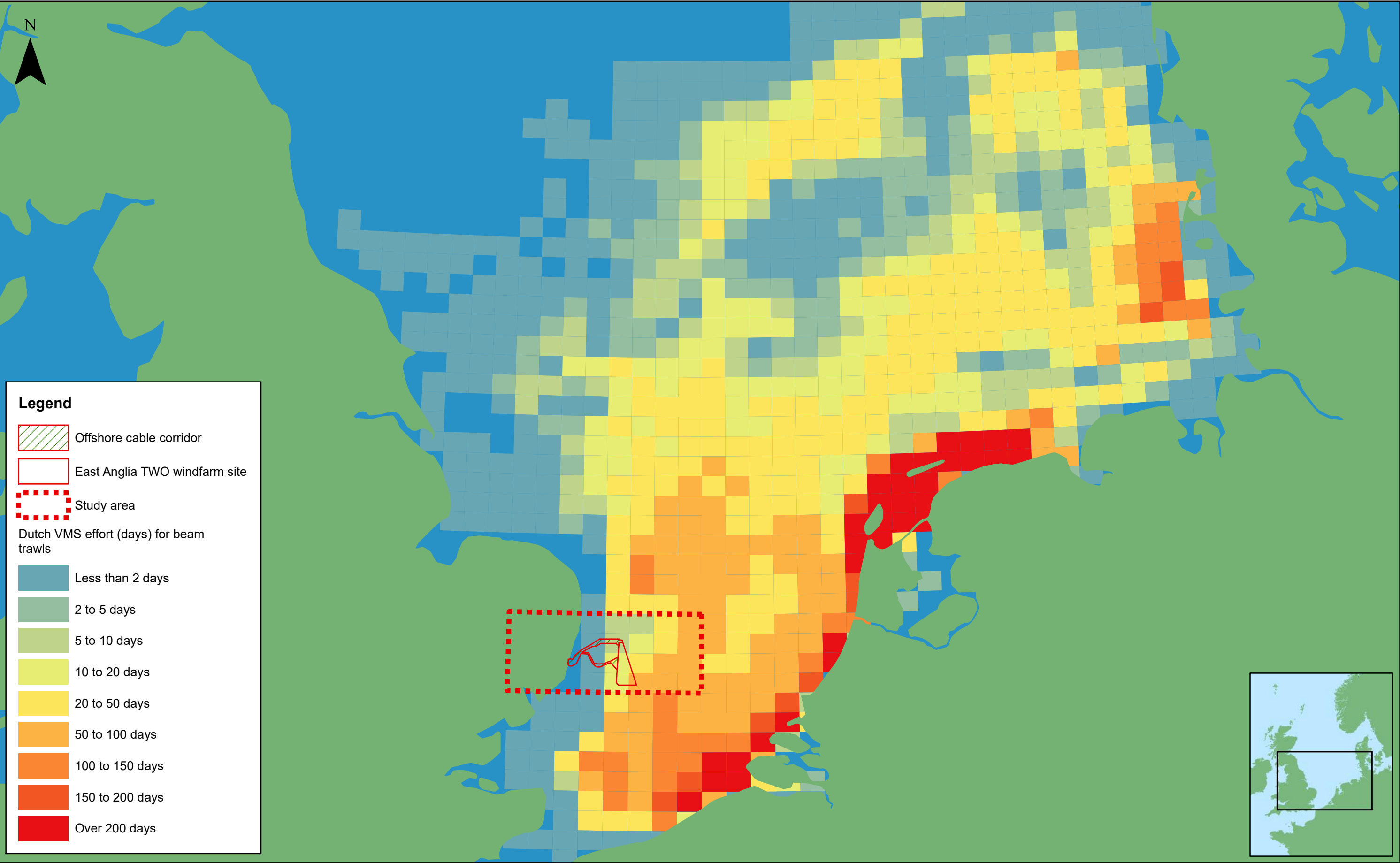
						1:800,000		East Anglia TWO Dutch Landings Values (€) by Method (2012-2016; IMARES, 2017)	Drg No	EA2-013-05_NE_Land_VMeth			
				Prepared:	JM	Scale @ A3			Rev	0	Datum: WGS 1984 Projection: Zone 31N		
	0	08/11/2018	JM	First Issue.	Checked:	SX	This map has been produced to the latest known information at the time of issue, and has been produced for your information only. Please consult with the SPR Offshore GIS team to ensure the content is still current before using the information contained on this map. To the fullest extent permitted by law, we accept no responsibility or liability (whether in contract, tort (including negligence) or otherwise in respect of any errors or omissions in the information contained in the map and shall not be liable for any loss, damage or expense caused by such errors or omissions.			Date		08/11/2018	
	Rev	Date	By	Comment	Approved:	FF	© Crown Copyright and SeaZone Solutions Limited. All rights reserved Product Licence No. 082010.001. This product has been derived in part from material obtained from the UK Hydrographic Office with the permission of the Controller of Her Majesty's Stationery Office and UK Hydrographic Office. © IMARES, 2017. NOT TO BE USED FOR NAVIGATION.			Figure		13.5	





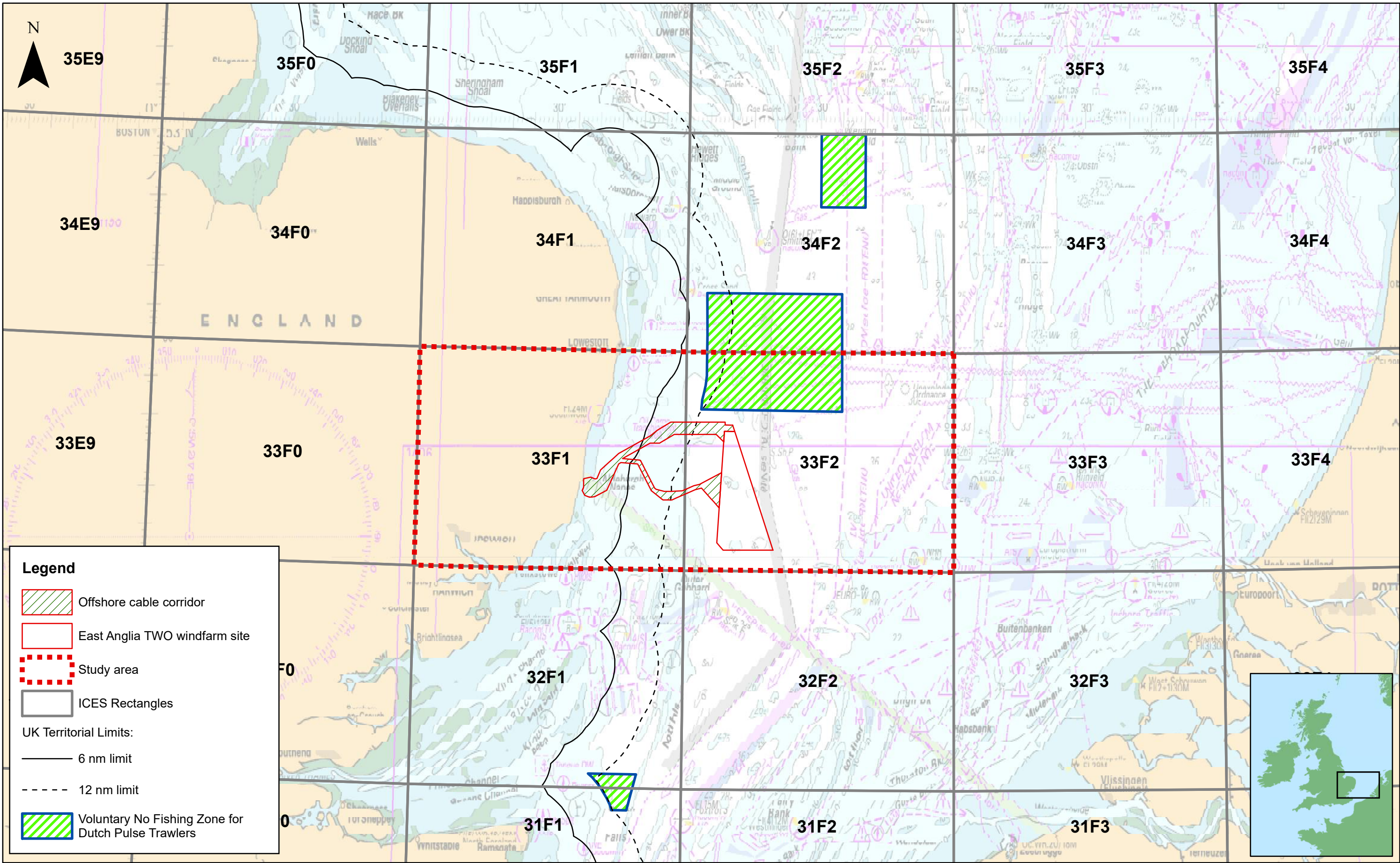
				1:800,000 Scale @ A3		0 12.5 25 50 Km		East Anglia TWO Dutch Landings Values (€) by Species (2012-2016; IMARES, 2017)		Drg No	EA2-013-06_NE_Land_VSpp	
0	08/11/2018	JM	First Issue.	Prepared:	JM	<small>This map has been produced to the latest known information at the time of issue, and has been produced for your information only. Please consult with the SPR Offshore GIS team to ensure the content is still current before using the information contained on this map. To the fullest extent permitted by law, we accept no responsibility or liability (whether in contract, tort (including negligence) or otherwise in respect of any errors or omissions in the information contained in the map and shall not be liable for any loss, damage or expense caused by such errors or omissions.</small> <small>© Crown Copyright and SeaZone Solutions Limited. All rights reserved Product Licence No. 082010.001. This product has been derived in part from material obtained from the UK Hydrographic Office with the permission of the Controller of Her Majesty's Stationery Office and UK Hydrographic Office. © IMARES, 2017. NOT TO BE USED FOR NAVIGATION.</small>		Checked:	SX	Rev	0	Datum: WGS 1984 Projection: Zone 31N
Rev	Date	By	Comment	Approved:	FF			Date	08/11/2018	Figure	13.6	



						1:3,000,000		East Anglia TWO Dutch VMS Value (€) by Beam Trawlers (2012-2016; IMARES, 2017)	Drg No		EA2-013-07_NE_VMS_V_BT		
					Prepared: JM	<small>This map has been produced to the latest known information at the time of issue, and has been produced for your information only. Please consult with the SPR Offshore GIS team to ensure the content is still current before using the information contained on this map. To the fullest extent permitted by law, we accept no responsibility or liability (whether in contract, tort (including negligence) or otherwise in respect of any errors or omissions in the information contained in the map and shall not be liable for any loss, damage or expense caused by such errors or omissions.</small>			Rev	0	Datum: WGS 1984 Projection: Zone 31N		
	0	08/11/2018	JM	First Issue.	Checked: SX				Date	08/11/2018			
	Rev	Date	By	Comment	Approved: FF				<small>© Crown Copyright and SeaZone Solutions Limited. All rights reserved. Product Licence No. 082010.001. This product has been derived in part from material obtained from theUK Hydrographic Office with the permission of the Controller of Her Majesty's Stationery Office and UK HydrographicOffice. © IMARES, 2017. NOT TO BE USED FOR NAVIGATION.</small>	Figure			13.7



						1:2,500,000		East Anglia TWO Dutch VMS Effort (days) by Beam Trawlers (2012-2016; IMARES, 2017)	Drg No		EA2-013-08_NE_VMS_E_BT	
				Prepared:	JM	Scale @ A3			Rev	0	Datum: WGS 1984 Projection: Zone 31N	
	0	08/11/2018	JM	First Issue.	Checked:	SX			Date	08/11/2018		
	Rev	Date	By	Comment	Approved:	FF			Figure	13.8		



Legend

Offshore cable corridor

East Anglia TWO windfarm site

Study area



ICES Rectangles

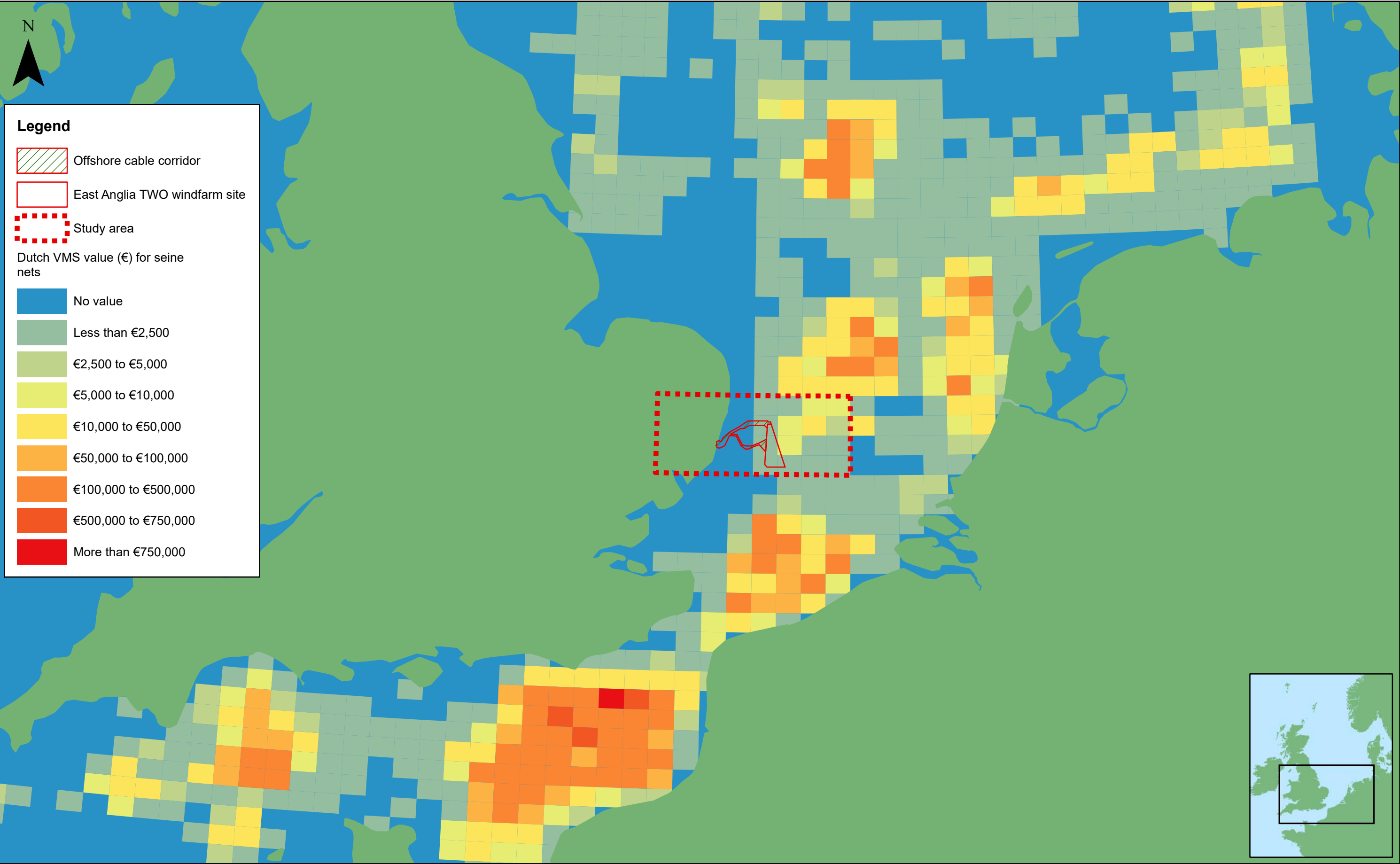
UK Territorial Limits:


6 nm limit

12 nm limit

Voluntary No Fishing Zone for Dutch Pulse Trawlers

							1:900,000		<h1>East Anglia TWO</h1> <h2>Voluntary No Fish Zones for Dutch Pulse Trawlers (NFFO, 2018)</h2>	Drg No	EA2-013-09_NE_No_pulse	
					Prepared:	JM	Scale @ A3			Rev	0	Datum: WGS 1984 Projection: Zone 31N
	0	08/11/2018	JM	First Issue.	Checked:	SX	<small>This map has been produced to the latest known information at the time of issue, and has been produced for your information only. Please discuss with the SPR Offshore GIS team to ensure the content is still current before using the information contained on this map. To the fullest extent permitted by law, we accept no responsibility or liability (whether in contract, tort (including negligence) or otherwise in respect of any errors or omissions in the information contained in the map and shall not be liable for any loss, damage or expense caused by such errors or omissions.</small>			Date	08/11/2018	
	Rev	Date	By	Comment	Approved:	FF	<small>© Crown Copyright and SeaZone Solutions Limited. All rights reserved. Product Licence No. 082010.001. This product has been derived in part from material obtained from the UK Hydrographic Office with the permission of the Controller of Her Majesty's Stationery Office. © NFFO, 2018. NOT TO BE USED FOR NAVIGATION.</small>			Figure	13.9	





Rev	Date	By	Comment
0	08/11/2018	JM	First Issue.

Prepared:	JM
Checked:	SX
Approved:	FF

1:2,500,000

Scale @ A3

0

40

80

160

Km

This map has been produced to the latest known information at the time of issue, and has been produced for your information only. Please consult with the SPR Offshore GIS team to ensure the content is still current before using the information contained on this map. To the fullest extent permitted by law, we accept no responsibility or liability (whether in contract, tort (including negligence) or otherwise in respect of any errors or omissions in the information contained in the map and shall not be liable for any loss, damage or expense caused by such errors or omissions.

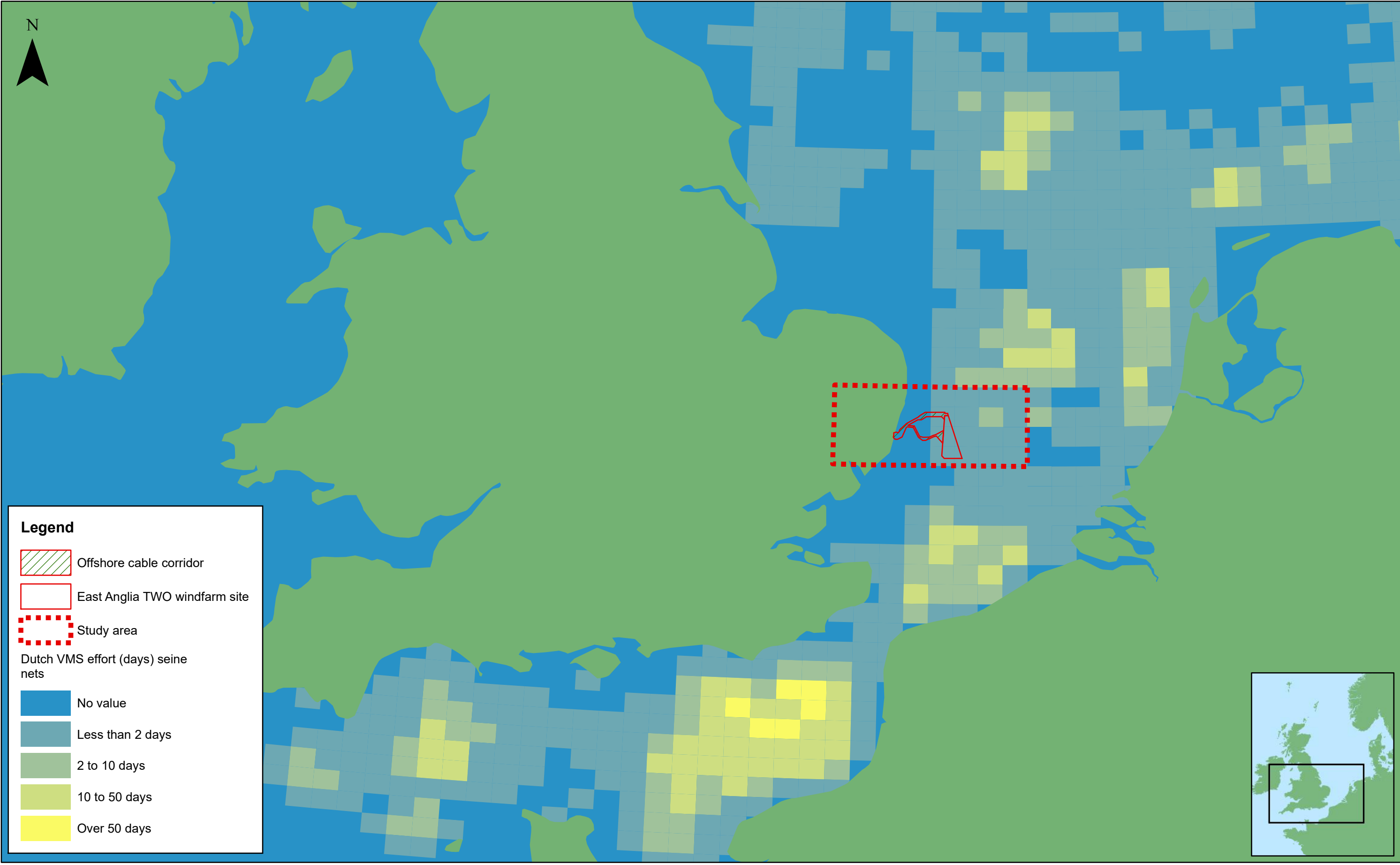
© Crown Copyright and SeaZone Solutions Limited. All rights reserved. Product Licence No. 082010.001. This product has been derived in part from material obtained from the Controller of Her Majesty's Stationery Office and UK Hydrographic Office. © IMARES, 2017. NOT TO BE USED FOR NAVIGATION.


East Anglia TWO

Dutch VMS Value (€) by Seine Netters

(2012-2016; IMARES, 2017)

Drg No	EA2-013-10_NE_VMS_V_SN	
Rev	0	Datum: WGS 1984 Projection: Zone 31N
Date	08/11/2018	
Figure	13.10	





Rev	Date	By	Comment
0	08/11/2018	JM	First Issue.

Prepared:	JM
Checked:	SX
Approved:	FF

1:2,500,000

Scale @ A3

0

40

80

160

Km

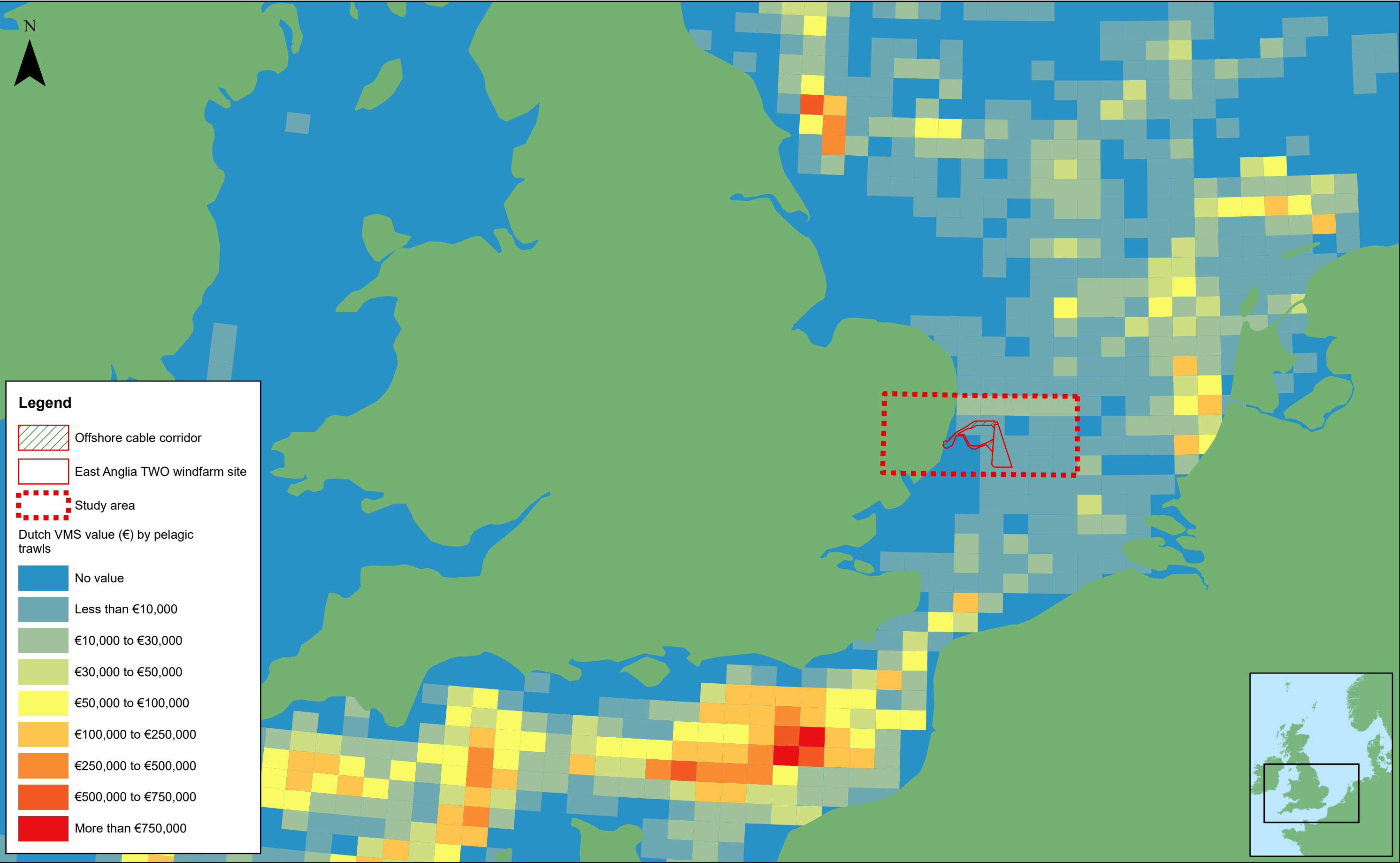
This map has been produced to the latest known information at the time of issue, and has been produced for your information only. Please consult with the SPR Offshore GIS team to ensure the content is still current before using the information contained on this map. To the fullest extent permitted by law, we accept no responsibility or liability (whether in contract, tort (including negligence) or otherwise in respect of any errors or omissions in the information contained in the map and shall not be liable for any loss, damage or expense caused by such errors or omissions.


© Crown Copyright and SeaZone Solutions Limited. All rights reserved. Product Licence No. 082010.001. This product has been derived in part from material obtained from the UK Hydrographic Office with the permission of the Controller of Her Majesty's Stationery Office and UK Hydrographic Office. © IMARES, 2017. NOT TO BE USED FOR NAVIGATION.


East Anglia TWO

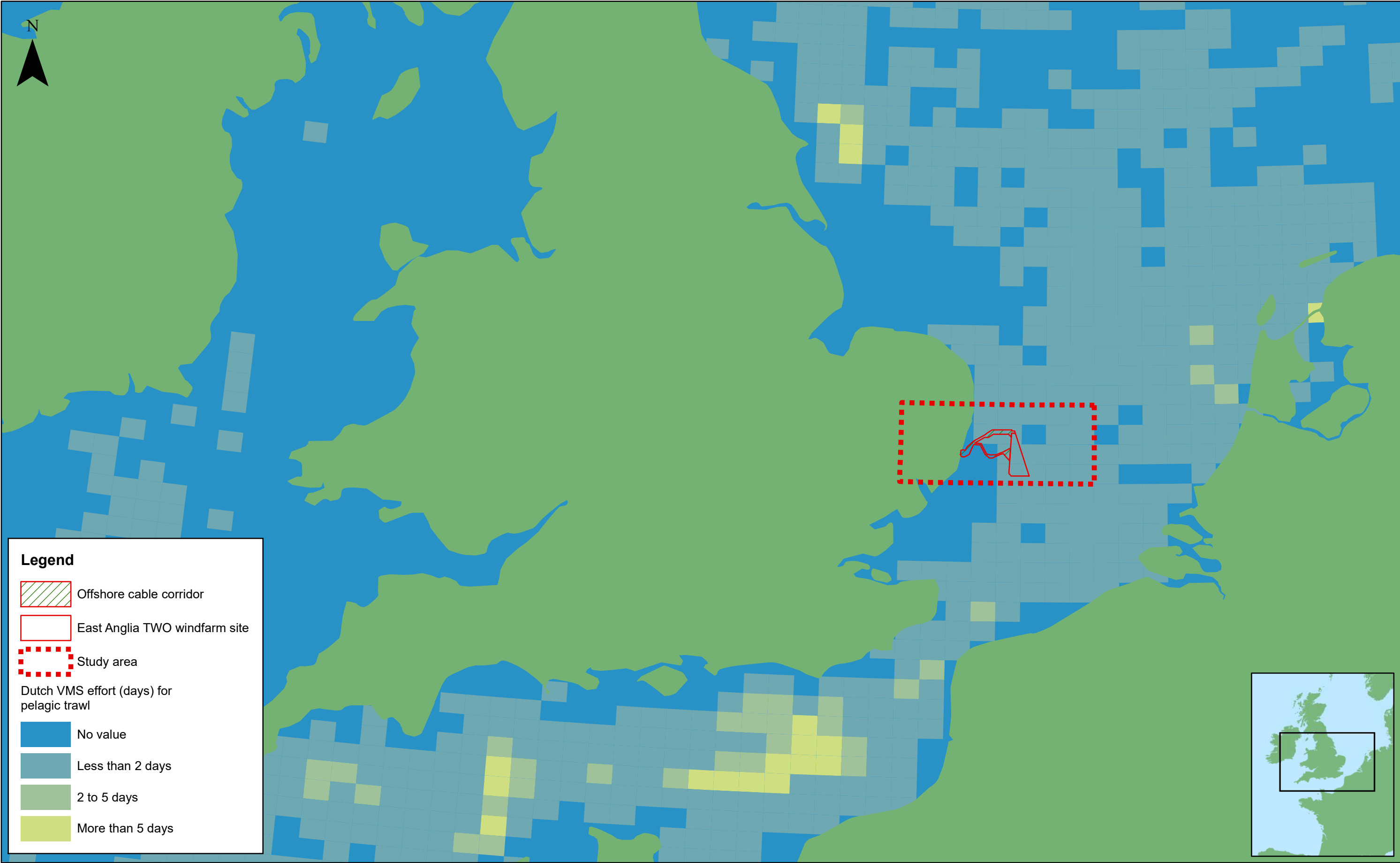
Dutch VMS Effort (days) by Seine Netters (2012-2016; IMARES, 2017)


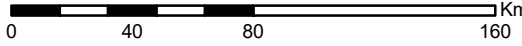
Drg No	EA2-013-11_NE_VMS_E_SN	
Rev	0	Datum: WGS 1984 Projection: Zone 31N
Date	08/11/2018	
Figure	13.11	

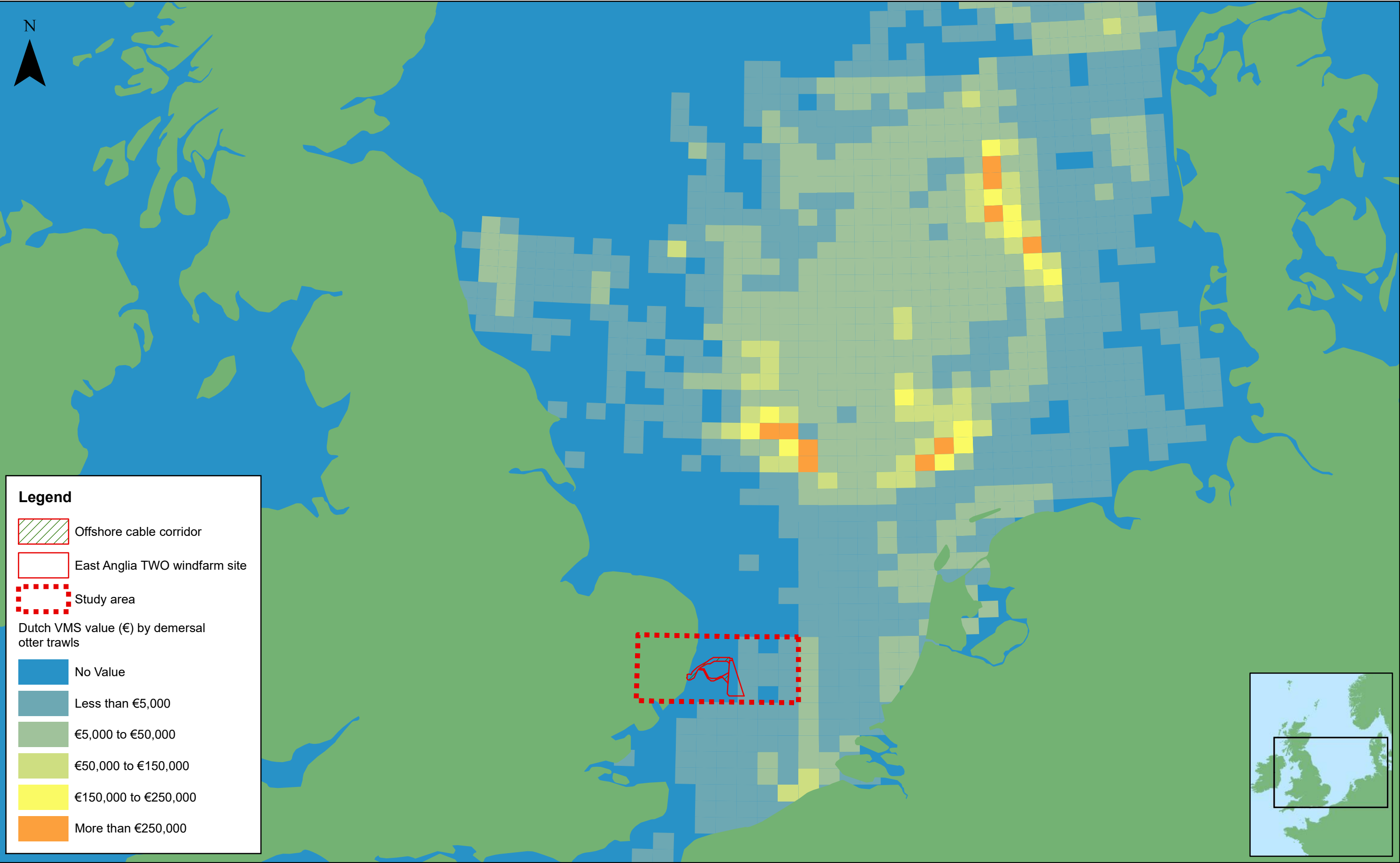






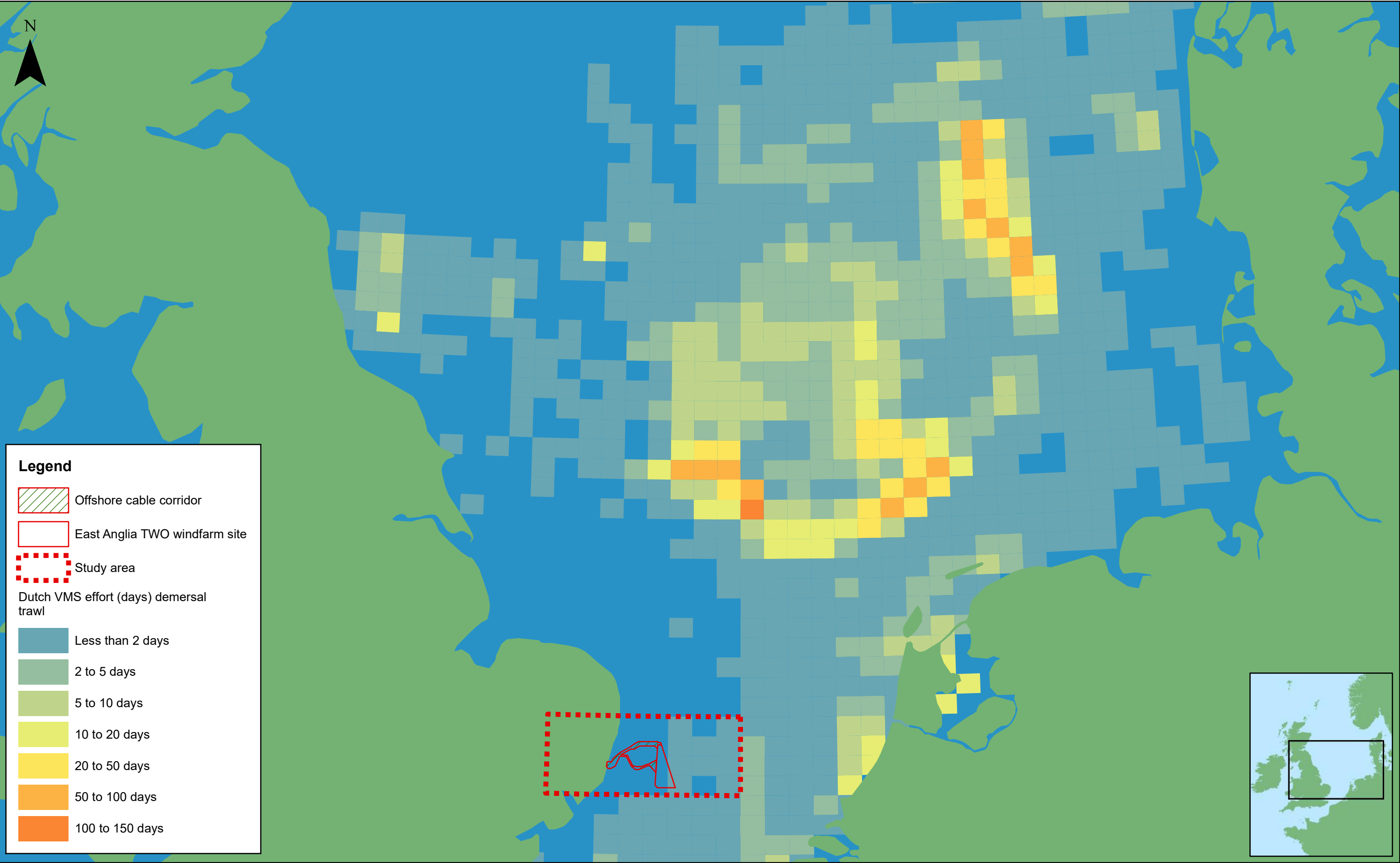
						1:2,500,000		East Anglia TWO Dutch VMS Value (€) by Pelagic Trawlers (2012-2016; IMARES, 2017)	Drg No	EA2-013-12_NE_VMS_V_PT	
				Prepared:	JM	Scale @ A3			Rev	0	Datum: WGS 1984 Projection: Zone 31N
0	08/11/2018	JM	First Issue.	Checked:	SX	<small>This map has been produced to the latest known information at the time of issue, and has been produced for your information only. Please consult with the SPR Offshore GIS team to ensure the content is still current before using the information contained on this map. To the fullest extent permitted by law, we accept no responsibility or liability (whether in contract, tort (including negligence) or otherwise in respect of any errors or omissions in the information contained in the map and shall not be liable for any loss, damage or expense caused by such errors or omissions.</small>	Date		08/11/2018		
Rev	Date	By	Comment	Approved:	FF	<small>© Crown Copyright and SeaZone Solutions Limited. All rights reserved. Product Licence No. 082010.001. This product has been derived in part from material obtained from the UK Hydrographic Office with the permission of the Controller of Her Majesty's Stationery Office and UK Hydrographic Office. © IMARES, 2017. NOT TO BE USED FOR NAVIGATION.</small>	Figure		13.12		




						1:2,500,000		<h1>East Anglia TWO</h1> <h2>Dutch VMS Effort (days) by Pelagic Trawlers (2012-2016; IMARES, 2017)</h2>	Drg No	EA2-013-13_NE_VMS_E_PT		
				Prepared:	JM	Scale @ A3			Rev	0	Datum: WGS 1984 Projection: Zone 31N	
	0	08/11/2018	JM	First Issue.	Checked:	SX	<small>This map has been produced to the latest known information at the time of issue, and has been produced for your information only. Please consult with the SPR Offshore GIS team to ensure the content is still current before using the information contained on this map. To the fullest extent permitted by law, we accept no responsibility or liability (whether in contract, tort (including negligence) or otherwise in respect of any errors or omissions in the information contained in the map and shall not be liable for any loss, damage or expense caused by such errors or omissions.</small> <small>© Crown Copyright and SeaZone Solutions Limited. All rights reserved. Product Licence No. 082010.001. This product has been derived in part from material obtained from the UK Hydrographic Office with the permission of the Controller of Her Majesty's Stationery Office and UK Hydrographic Office. © IMARES, 2017. NOT TO BE USED FOR NAVIGATION.</small>		Date	08/11/2018		
	Rev	Date	By	Comment	Approved:	FF			Figure	13.13		



						1:3,000,000		<h1>East Anglia ONE North</h1> <h2>Dutch VMS Value (€) by Demersal Trawlers (2012-2016; IMARES, 2017)</h2>	Drg No	EA2-013-14_NE_VMS_V_DT		
				Prepared:	JM	Scale @ A3			Rev	0	Datum: WGS 1984 Projection: Zone 31N	
	0	08/11/2018	JM	First Issue.	Checked:	SX	<small>This map has been produced to the latest known information at the time of issue, and has been produced for your information only. Please consult with the SPR Offshore GIS team to ensure the content is still current before using the information contained on this map. To the fullest extent permitted by law, we accept no responsibility or liability (whether in contract, tort (including negligence) or otherwise in respect of any errors or omissions in the information contained in the map and shall not be liable for any loss, damage or expense caused by such errors or omissions.</small> <small>© Crown Copyright and SeaZone Solutions Limited. All rights reserved. Product Licence No. 082010.001. This product has been derived in part from material obtained from the UK Hydrographic Office with the permission of the Controller of Her Majesty's Stationery Office and UK Hydrographic Office. © IMARES, 2017. NOT TO BE USED FOR NAVIGATION.</small>		Date	08/11/2018		
	Rev	Date	By	Comment	Approved:	FF			Figure	13.14		






0	08/11/2018	JM	First Issue.
Rev	Date	By	Comment

Prepared:	JM
Checked:	SX
Approved:	FF

1:2,500,000
Scale @ A3



0 40 80 160 Km

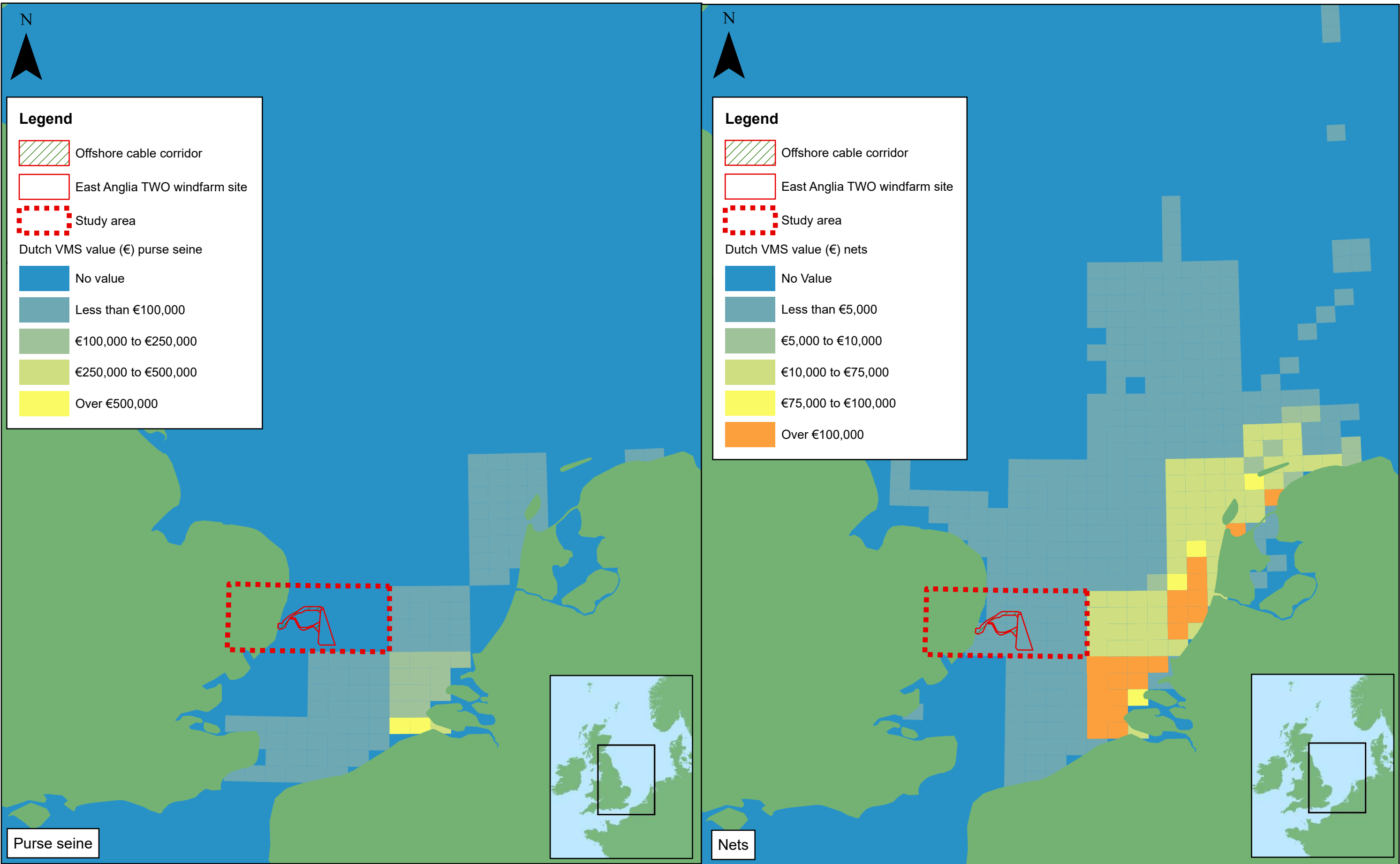
This map has been produced to the latest known information at the time of issue, and has been produced for your information only. Please consult with the SPR Offshore GIS team to ensure the content is still current before using the information contained on this map. To the fullest extent permitted by law, we accept no responsibility or liability (whether in contract, tort (including negligence) or otherwise in respect of any errors or omissions in the information contained in the map and shall not be liable for any loss, damage or expense caused by such errors or omissions.



© Crown Copyright and SeaZone Solutions Limited. All rights reserved. Product Licence No. 082010.001. This product has been derived in part from material obtained from the Controller of Her Majesty's Stationery Office and UK Hydrographic Office. © IMARES, 2017. NOT TO BE USED FOR NAVIGATION.

East Anglia TWO

Dutch VMS Effort (days) by Demersal Trawlers (2012-2016; IMARES, 2017)

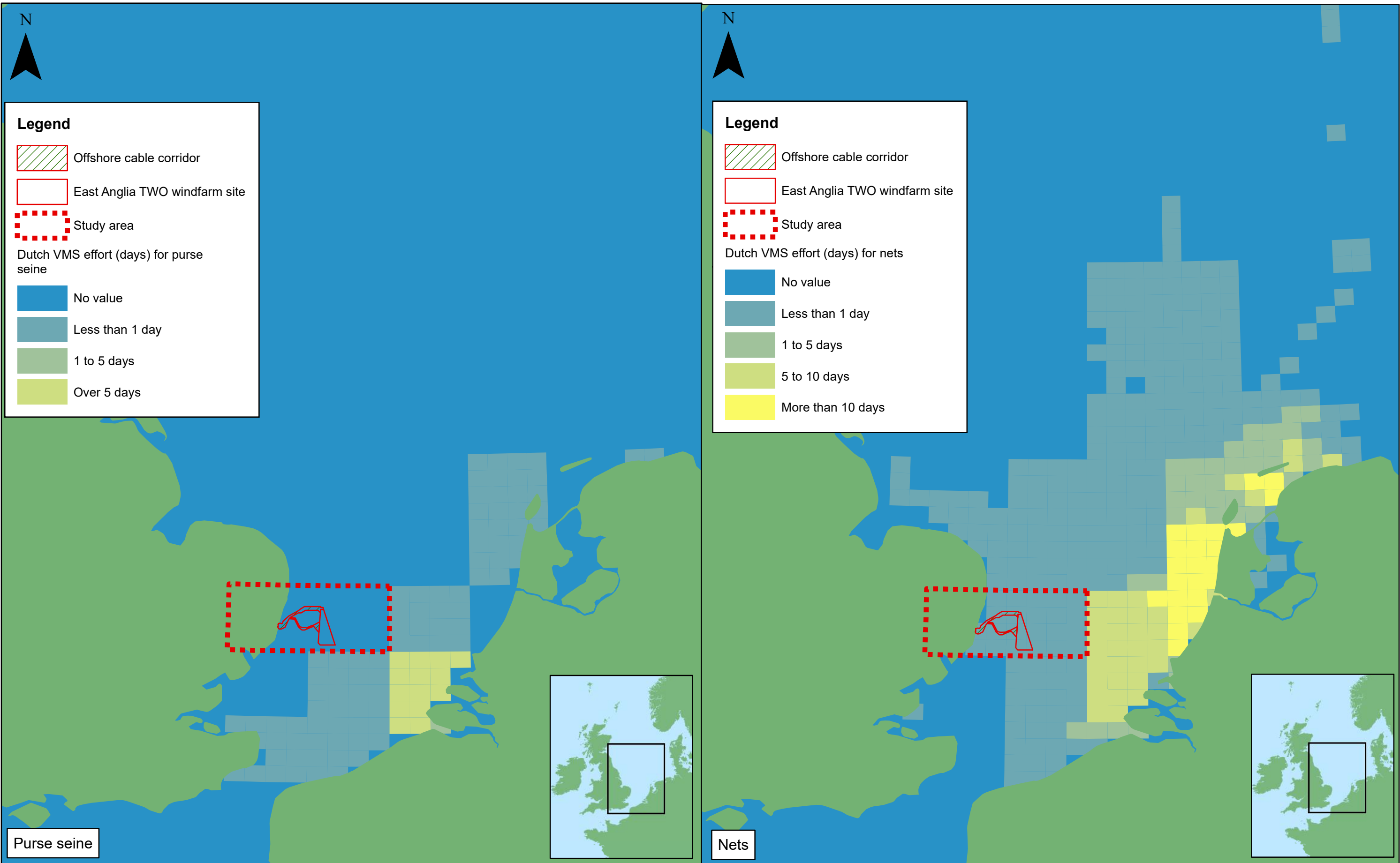
Drg No	EA2-013-15_NE_VMS_E_DT	
Rev	0	Datum: WGS 1984 Projection: Zone 31N
Date	08/11/2018	
Figure	13.15	





						1:3,000,000		East Anglia TWO Dutch VMS Value (€) by Purse Seiners & Netters (2012-2016; IMARES, 2017)			Drg No	EA2-013-16_NE_VMS_V_PS_Net	
				Prepared:	JM	Scale @ A3					Rev	0	Datum: WGS 1984 Projection: Zone 31N
	0	08/11/2018	JM	First Issue.	Checked:	SX					Date	08/11/2018	
	Rev	Date	By	Comment	Approved:	FF					Figure	13.16	

This map has been produced to the latest known information at the time of issue, and has been produced for your information only. Please consult with the SPR Offshore GIS team to ensure the content is still current before using the information contained on this map. To the fullest extent permitted by law, we accept no responsibility or liability (whether in contract, tort (including negligence) or otherwise in respect of any errors or omissions in the information contained in the map and shall not be liable for any loss, damage or expense caused by such errors or omissions.

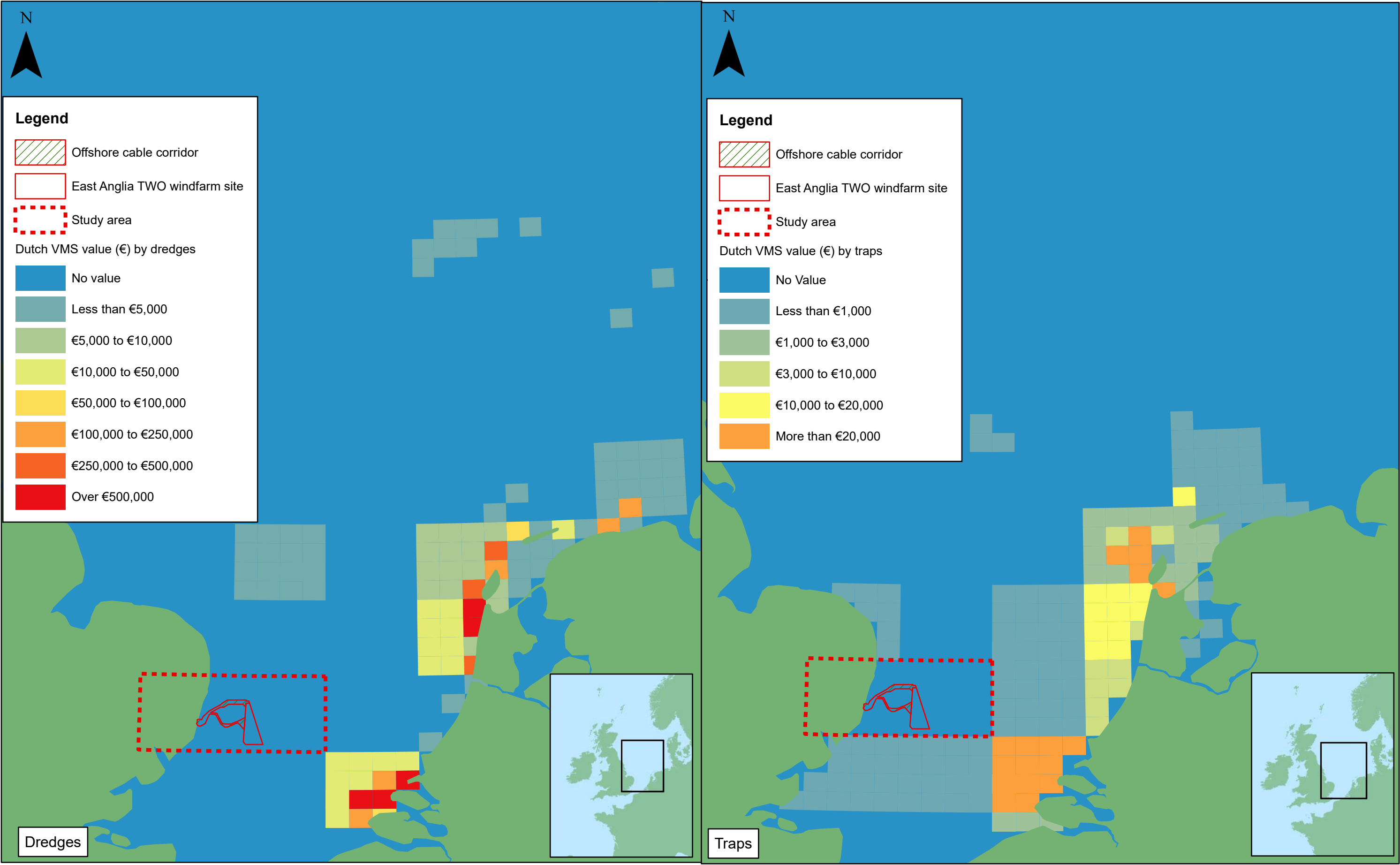
© Crown Copyright and SeaZone Solutions Limited. All rights reserved. Product Licence No. 082010.001. This product has been derived in part from material obtained from the UK Hydrographic Office with the permission of the Controller of Her Majesty's Stationery Office and UK Hydrographic Office. © IMARES, 2017. NOT TO BE USED FOR NAVIGATION.




						1:3,000,000		East Anglia TWO Dutch VMS Effort (days) by Purse Seiners & Netters (2012-2016; IMARES, 2017)	Drg No	EA2-013-17_NE_VMS_E_PS_Net	
				Prepared:	JM	Scale @ A3			Rev	0	Datum: WGS 1984 Projection: Zone 31N
	0	08/11/2018	JM	First Issue.	Checked:	SX			Date	08/11/2018	
	Rev	Date	By	Comment	Approved:	FF			Figure	13.17	

This map has been produced to the latest known information at the time of issue, and has been produced for your information only. Please consult with the SPR Offshore GIS team to ensure the content is still current before using the information contained on this map. To the fullest extent permitted by law, we accept no responsibility or liability (whether in contract, tort (including negligence) or otherwise in respect of any errors or omissions in the information contained in the map and shall not be liable for any loss, damage or expense caused by such errors or omissions.

© Crown Copyright and SeaZone Solutions Limited. All rights reserved. Product Licence No. 082010.001. This product has been derived in part from material obtained from the UK Hydrographic Office with the permission of the Controller of Her Majesty's Stationery Office and UK Hydrographic Office. © IMARES, 2017. NOT TO BE USED FOR NAVIGATION.





Rev	Date	By	Comment
0	08/11/2018	JM	First Issue.

Prepared:	JM
Checked:	SX
Approved:	FF

1:2,600,000
Scale @ A3

0 40 80 160 Km

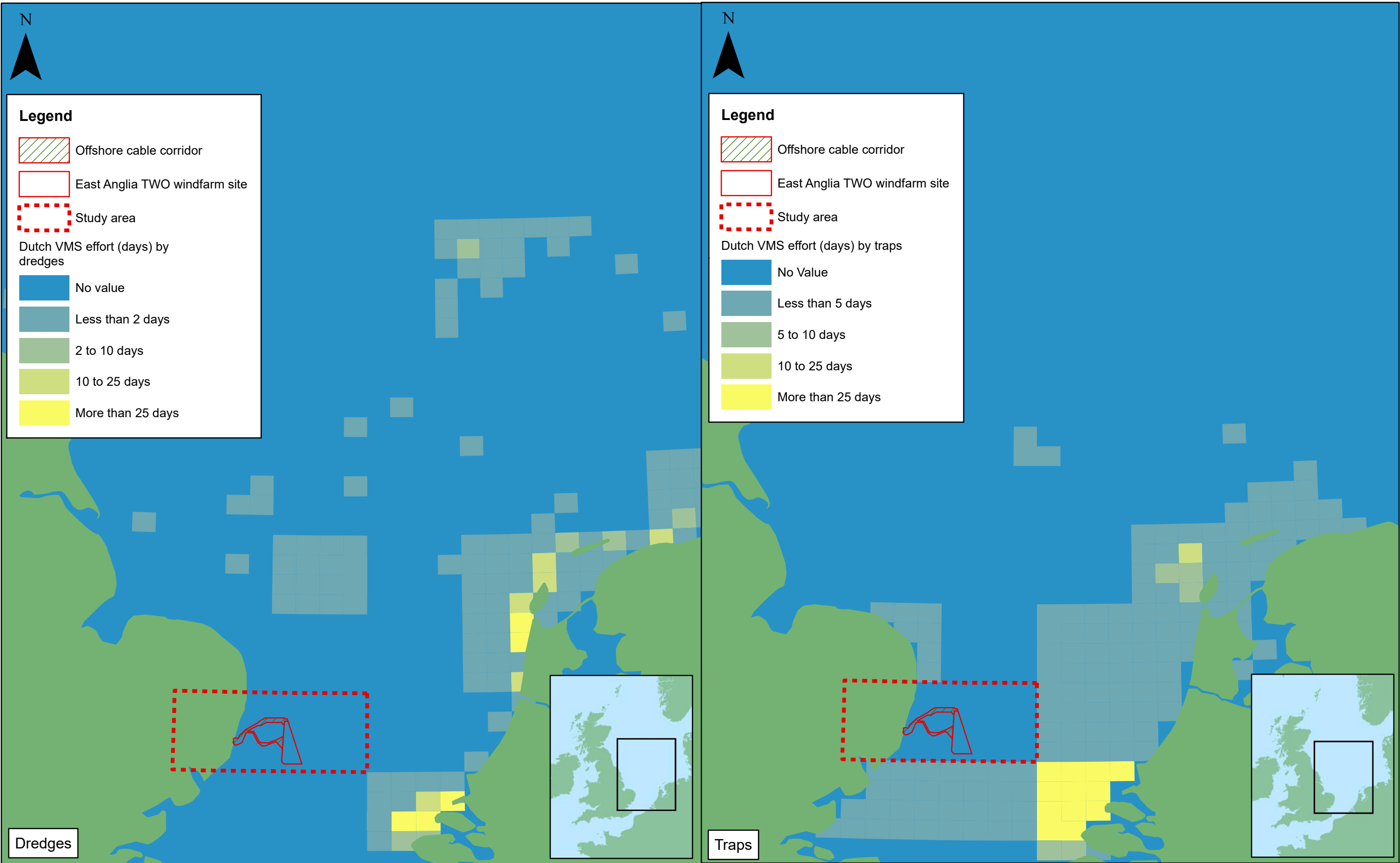
This map has been produced to the latest known information at the time of issue, and has been produced for your information only. Please consult with the SPR Offshore GIS team to ensure the content is still current before using the information contained on this map. To the fullest extent permitted by law, we accept no responsibility or liability (whether in contract, tort (including negligence) or otherwise in respect of any errors or omissions in the information contained in the map and shall not be liable for any loss, damage or expense caused by such errors or omissions.



© Crown Copyright and SeaZone Solutions Limited. All rights reserved. Product Licence No. 082010.001. This product has been derived in part from material obtained from the UK Hydrographic Office with the permission of the Controller of Her Majesty's Stationery Office and UK Hydrographic Office. © IMARES, 2017. NOT TO BE USED FOR NAVIGATION.

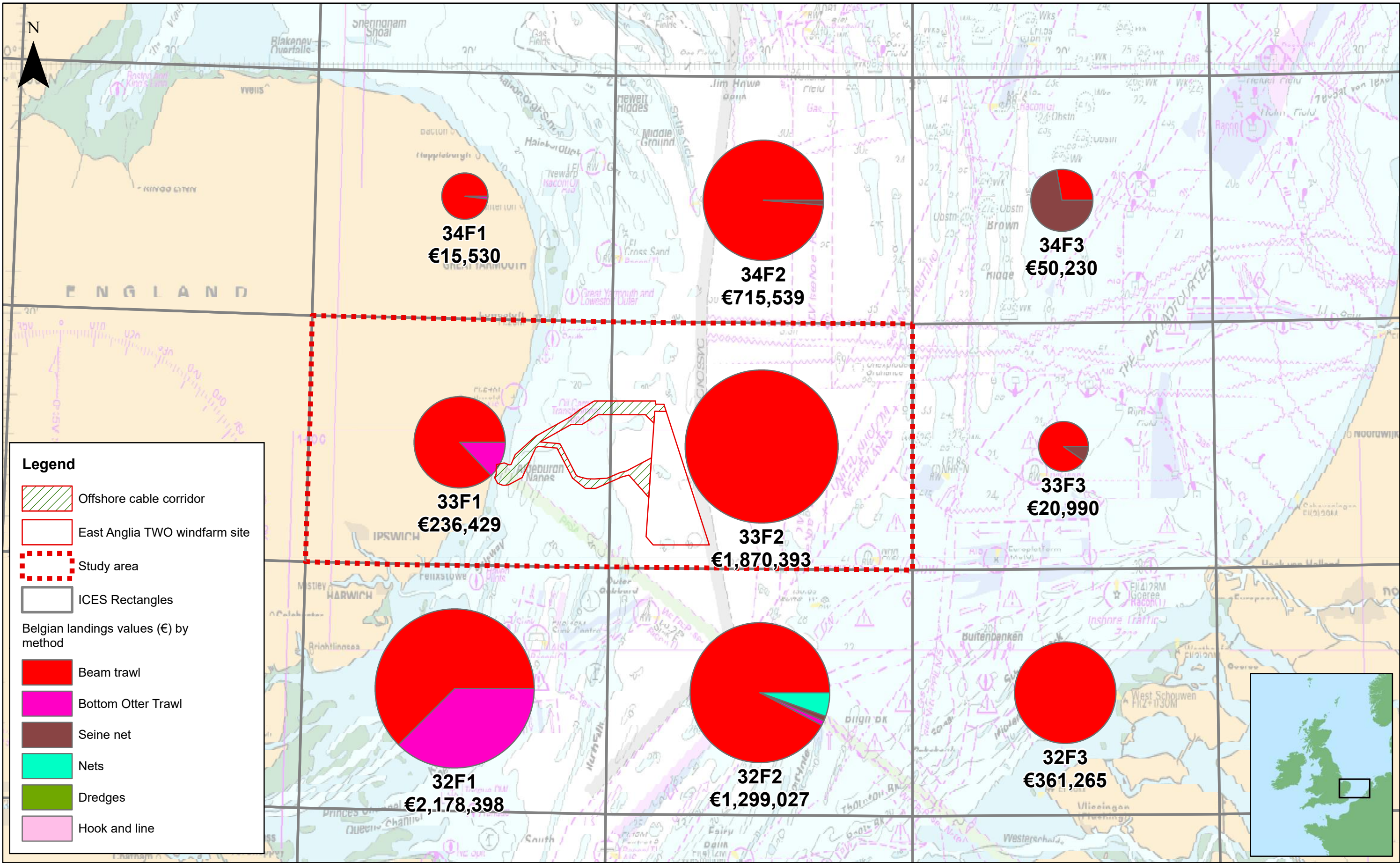
East Anglia TWO



Dutch VMS Value (€) by Traps & Dredges (2012-2016; IMARES, 2017)

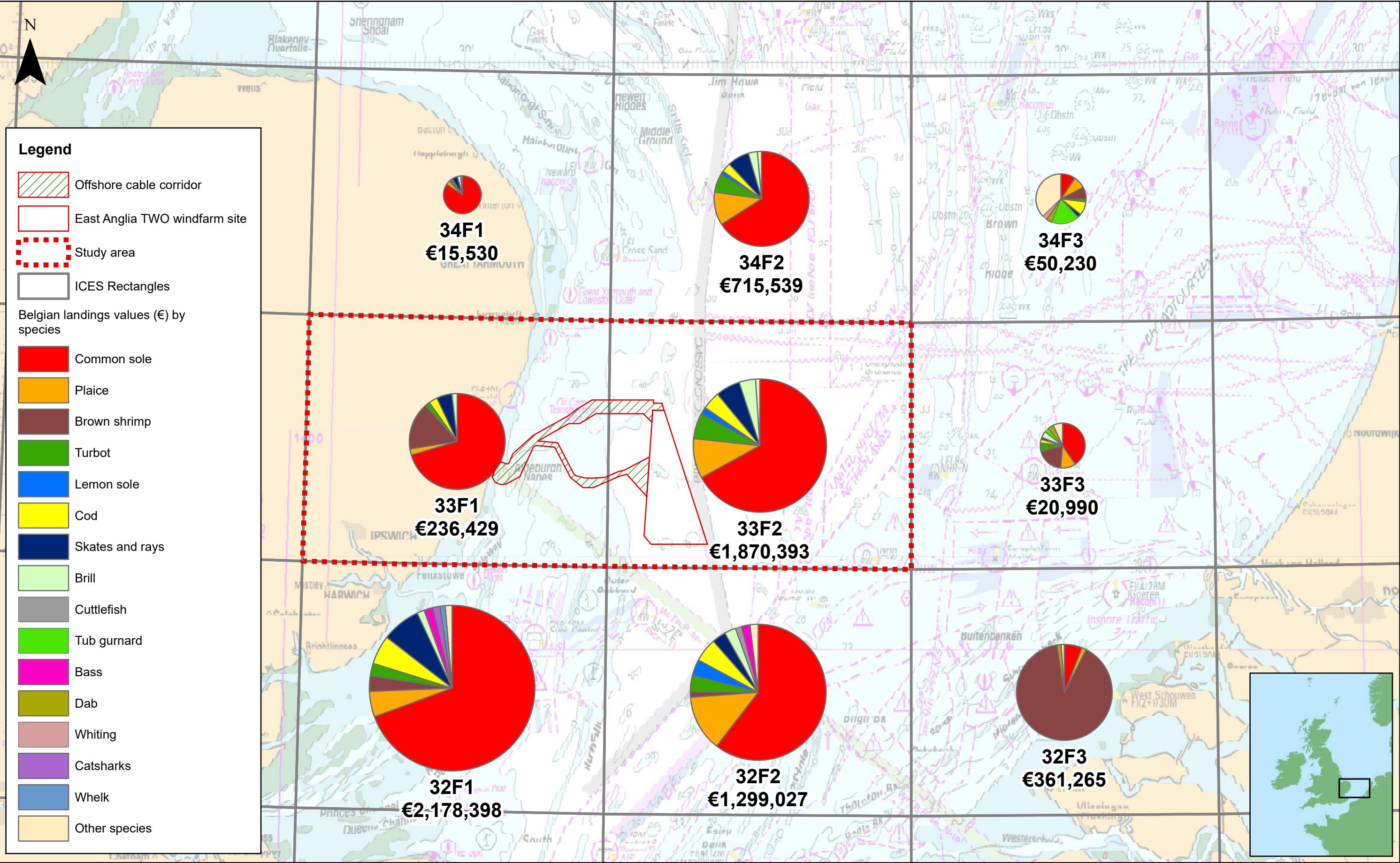
Drg No	EA2-013-18_NE_VMS_V_DrTr	
Rev	0	Datum: WGS 1984 Projection: Zone 31N
Date	08/11/2018	
Figure	13.18	





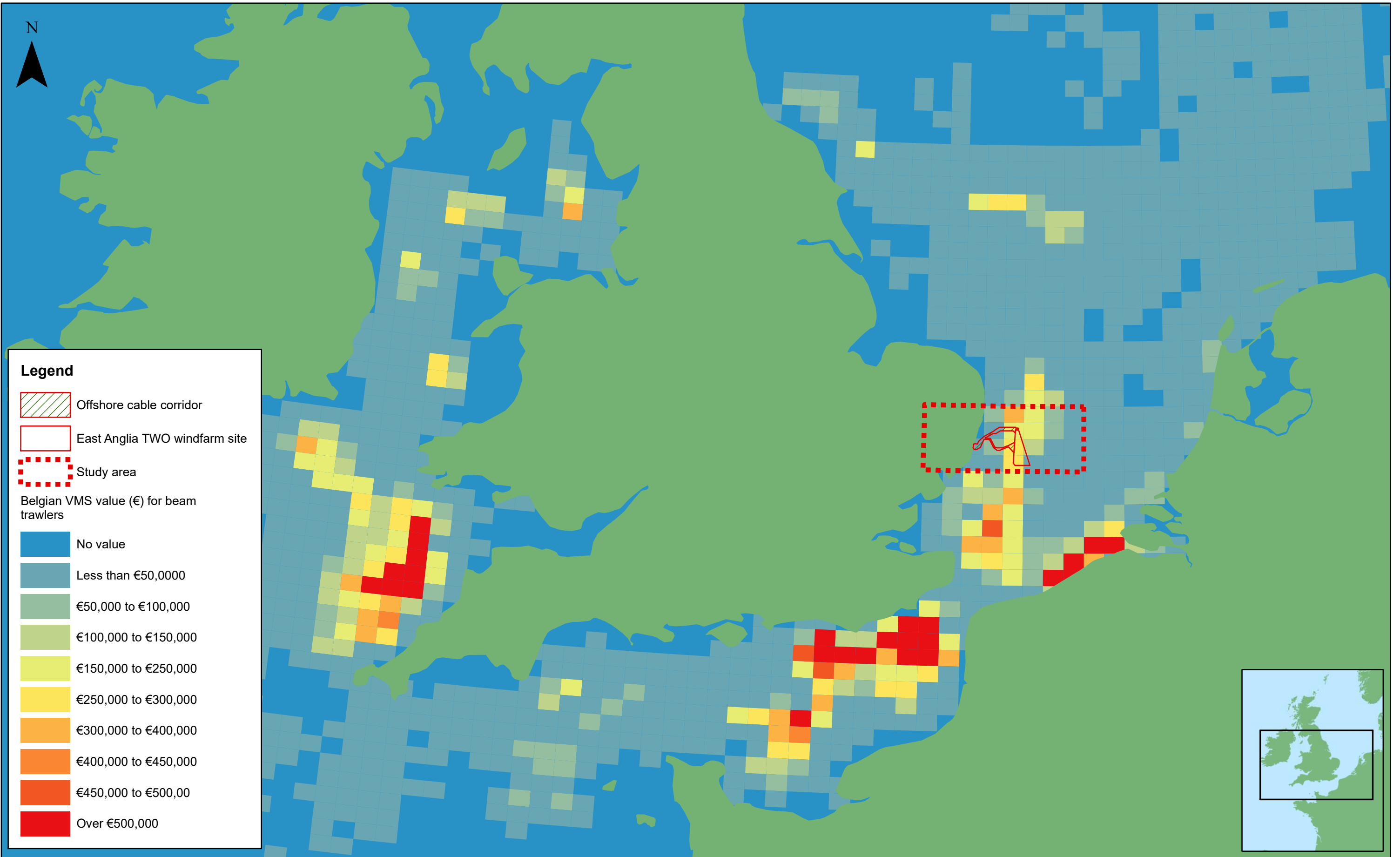
 SCOTTISHPOWER RENEWABLES						1:2,500,000		East Anglia TWO Dutch VMS Effort (days) by Traps & Dredges (2012-2016; IMARES, 2017)	Drg No	EA2-013-19_NE_VMS_E_DrTr		
					Prepared:	JM			Scale @ A3	Rev	0	Datum: WGS 1984 Projection: Zone 31N
	0	08/11/2018	JM	First Issue.	Checked:	SX	<small>This map has been produced to the latest known information at the time of issue, and has been produced for your information only. Please consult with the SPR Offshore GIS team to ensure the content is still current before using the information contained on this map. To the fullest extent permitted by law, we accept no responsibility or liability (whether in contract, tort (including negligence) or otherwise in respect of any errors or omissions in the information contained in the map and shall not be liable for any loss, damage or expense caused by such errors or omissions.</small> <small>© Crown Copyright and SeaZone Solutions Limited. All rights reserved. Product Licence No. 082010.001. This product has been derived in part from material obtained from theUK Hydrographic Office with the permission of the Controller of Her Majesty's Stationery Office. © IMARES, 2017. NOT TO BE USED FOR NAVIGATION.</small>		Date	08/11/2018		
	Rev	Date	By	Comment	Approved:	FF			Figure	13.19		



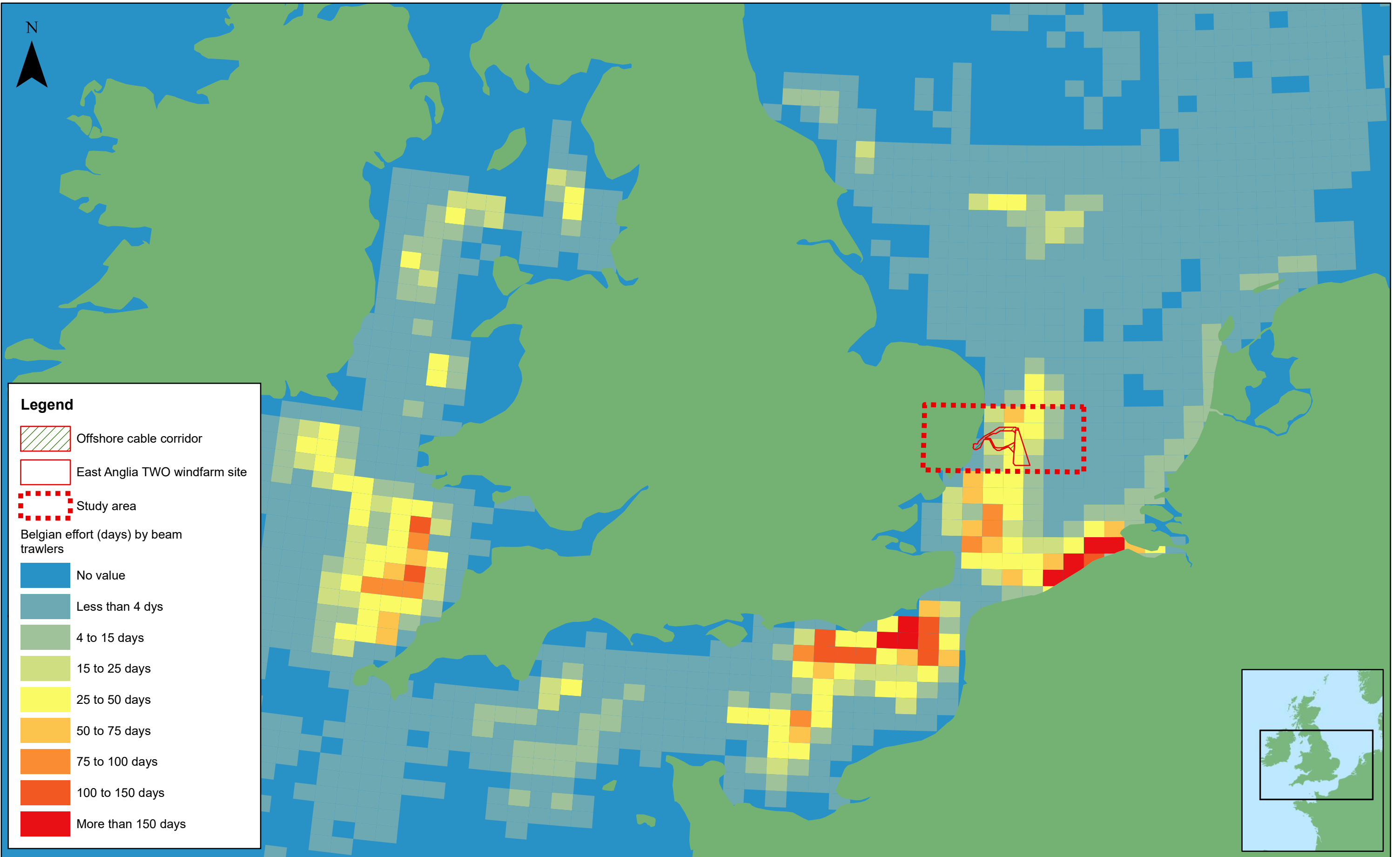
							1:800,000		East Anglia TWO Belgian Landings Values (€) by Method (2014-2014; ILVO, 2016)	Drg No	EA2-013-20_BE_Land_VMeth				
					Prepared:	JM	Rev			0	Datum: WGS 1984 Projection: Zone 31N				
	0	08/11/2018	JM	First Issue.	Checked:	SX	<small>This map has been produced to the latest known information at the time of issue, and has been produced for your information only. Please advise the Client to ensure the content is still current before using the information contained on this map. To the fullest extent permitted by law, we accept no responsibility or liability (whether in contract, tort (including negligence) or otherwise in respect of any errors or omissions in the information contained in the map and shall not be liable for any loss, damage or expense caused by such errors or omissions.</small>								
	Rev	Date	By	Comment	Approved:	FF	<small>© Crown Copyright and SeaZone Solutions Limited. All rights reserved Product Licence No. 082010.001. This product has been derived in part from material obtained from the UK Hydrographic Office with the permission of the Controller of Her Majesty's Stationary Office and UK Hydrographic Office. © ILVO, 2016. NOT TO BE USED FOR NAVIGATION.</small>								


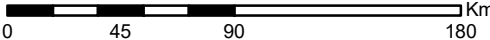


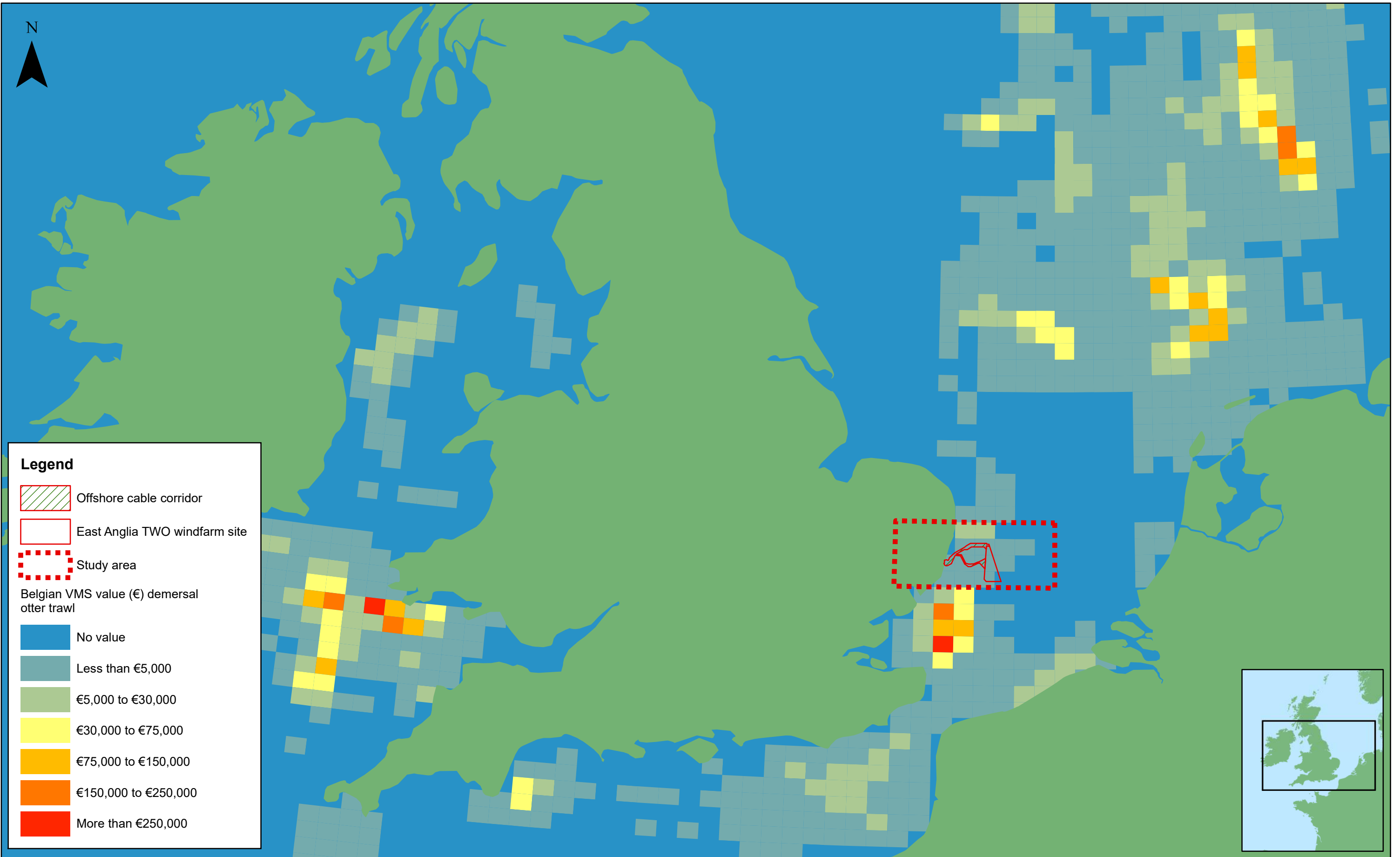
						1:800,000		<h1>East Anglia TWO</h1> <h2>Belgian Landings Values (€) by Species</h2> <h3>(2014-2014; ILVO, 2016)</h3>	Drg No	EA2-013-21_BE_Land_VSp	
					Prepared: JM	Scale @ A3			Rev	0	Datum: WGS 1984 Projection: Zone 31N
	0	08/11/2018	JM	First Issue.	Checked: SX	<small>This map has been produced to the latest known information at the time of issue, and has been produced for your information only. Please consult with the SPR Offshore GIS team to ensure the content is still current before using the information contained on this map. To the fullest extent permitted by law, we accept no responsibility or liability (whether in contract, tort (including negligence) or otherwise) in respect of any errors or omissions in the information contained in the map and shall not be liable for any loss, damage or expense caused by such errors or omissions.</small>			Date	08/11/2018	
	Rev	Date	By	Comment	Approved: FF	<small>© Crown Copyright and SeaZone Solutions Limited. All rights reserved. Product Licence No. 082010.001. This product has been derived in part from material obtained from the UK Hydrographic Office with the permission of the Controller of Her Majesty's Stationery Office and UK Hydrographic Office. © ILVO, 2016. NOT TO BE USED FOR NAVIGATION.</small>			Figure	13.21	





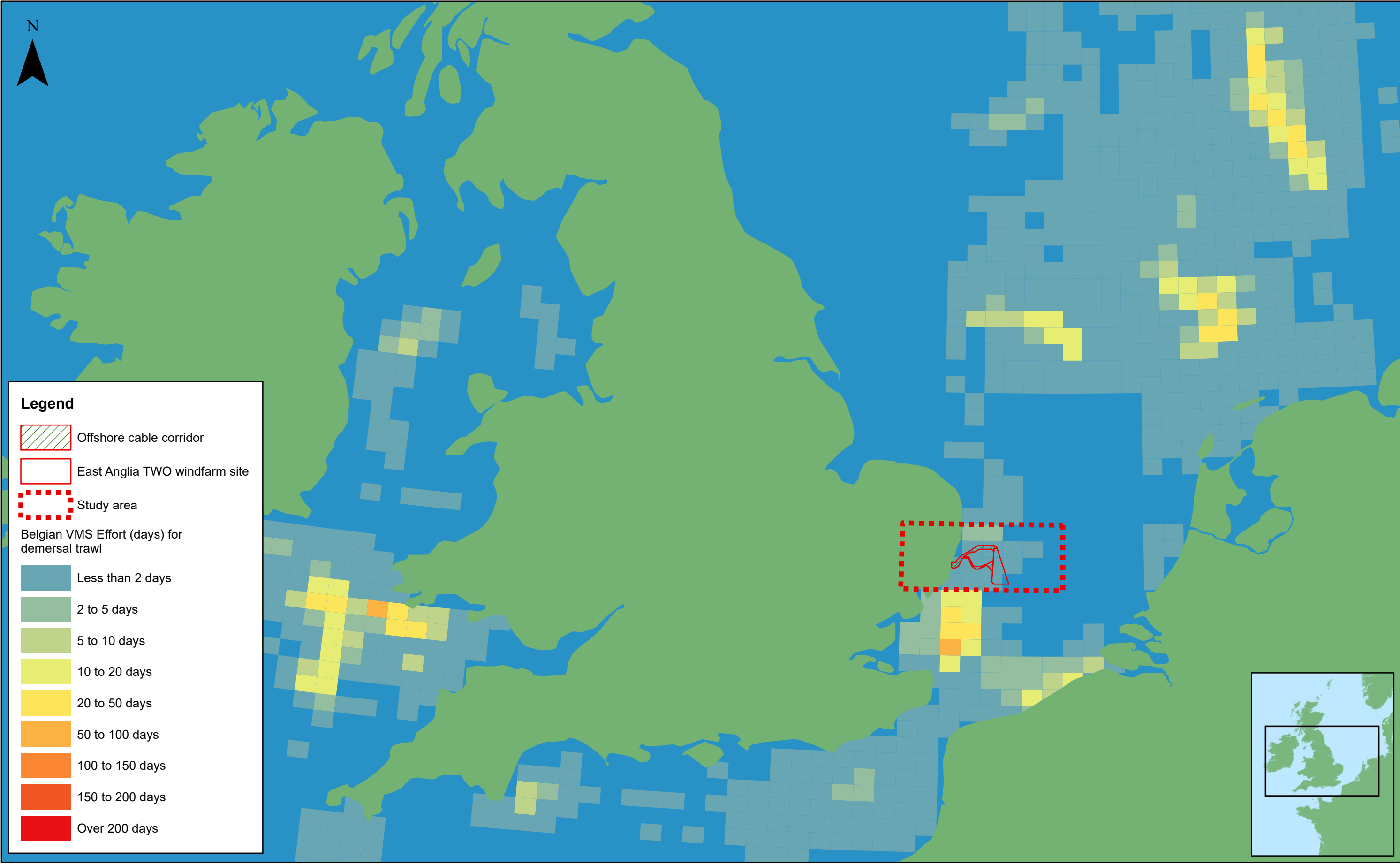
						1:3,000,000		East Anglia TWO Belgian VMS Value by Beam Trawlers (2010-2014; ILVO, 2016)	Drg No	EA2-013-22_BE_VMS_V_BT	
				Prepared:	JM	Scale @ A3			Rev	0	Datum: WGS 1984 Projection: Zone 31N
	0	08/11/2018	JM	First Issue.	Checked:	SX			Date	08/11/2018	
	Rev	Date	By	Comment	Approved:	FF			Figure	13.22	



						1:3,000,000		East Anglia ONE North Belgian VMS Effort (days) by Beam Trawlers (2010-2014; ILVO, 2016)	Drg No EA2-013-23_BE_VMS_E_BT	
				Prepared:	JM	Scale @ A3			Rev 0	Datum: WGS 1984 Projection: Zone 31N
	0	08/11/2018	JM	First Issue.	Checked:	SX			<small>This map has been produced to the latest known information at the time of issue, and has been produced for your information only. Please consult with the SPR Offshore GIS team to ensure the content is still current before using the information contained on this map. To the fullest extent permitted by law, we accept no responsibility or liability (whether in contract, tort (including negligence) or otherwise in respect of any errors or omissions in the information contained in the map and shall not be liable for any loss, damage or expense caused by such errors or omissions.</small>	
	Rev	Date	By	Comment	Approved:	FF			<small>© Crown Copyright and SeaZone Solutions Limited. All rights reserved. Product Licence No. 082010.001. This product has been derived in part from material obtained from the UK Hydrographic Office with the permission of the Controller of Her Majesty's Stationery Office and UK Hydrographic Office. © ILVO, 2016. NOT TO BE USED FOR NAVIGATION.</small>	Figure 13.23



						1:3,000,000		East Anglia TWO Belgian VMS Value (€) by Demersal Trawlers (2010-2014; ILVO, 2016)	Drg No	EA2-013-24_BE_VMS_V_DT		
				Prepared:	JM	Scale @ A3			Rev	0	Datum: WGS 1984 Projection: Zone 31N	
	0	08/11/2018	JM	First Issue.	Checked:	SX	<small>This map has been produced to the latest known information at the time of issue, and has been produced for your information only. Please consult with the SPR Offshore GIS team to ensure the content is still current before using the information contained on this map. To the fullest extent permitted by law, we accept no responsibility or liability (whether in contract, tort (including negligence) or otherwise in respect of any errors or omissions in the information contained in the map and shall not be liable for any loss, damage or expense caused by such errors or omissions.</small> <small>© Crown Copyright and SeaZone Solutions Limited. All rights reserved. Product Licence No. 082010.001. This product has been derived in part from material obtained from the UK Hydrographic Office with the permission of the Controller of Her Majesty's Stationery Office and UK Hydrographic Office. © ILVO, 2016. NOT TO BE USED FOR NAVIGATION.</small>		Date	08/11/2018		
	Rev	Date	By	Comment	Approved:	FF			Figure	13.24		



Legend

Offshore cable corridor

East Anglia TWO windfarm site

Study area

Belgian VMS Effort (days) for demersal trawl

Less than 2 days

2 to 5 days

5 to 10 days

10 to 20 days



20 to 50 days

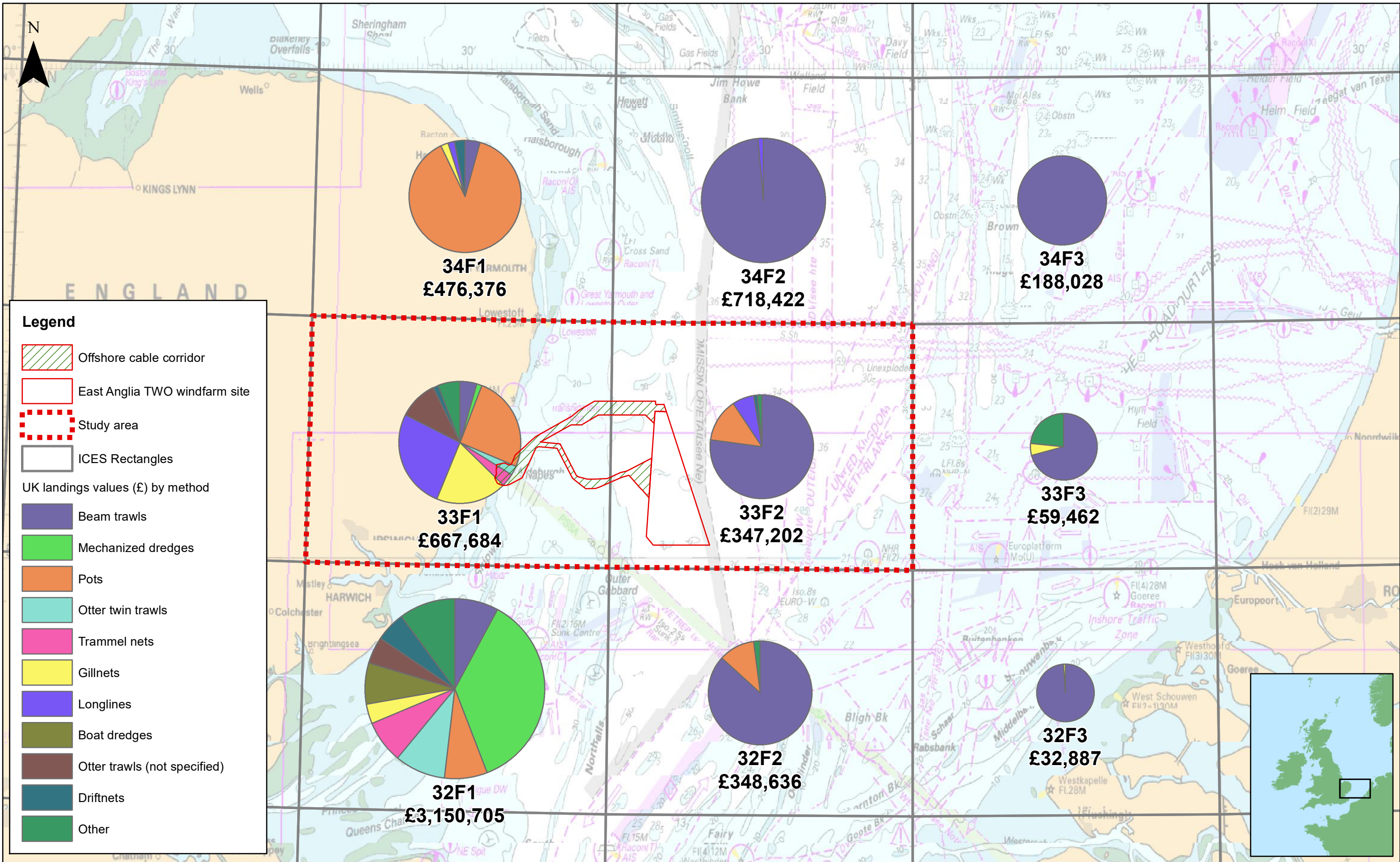
50 to 100 days



100 to 150 days

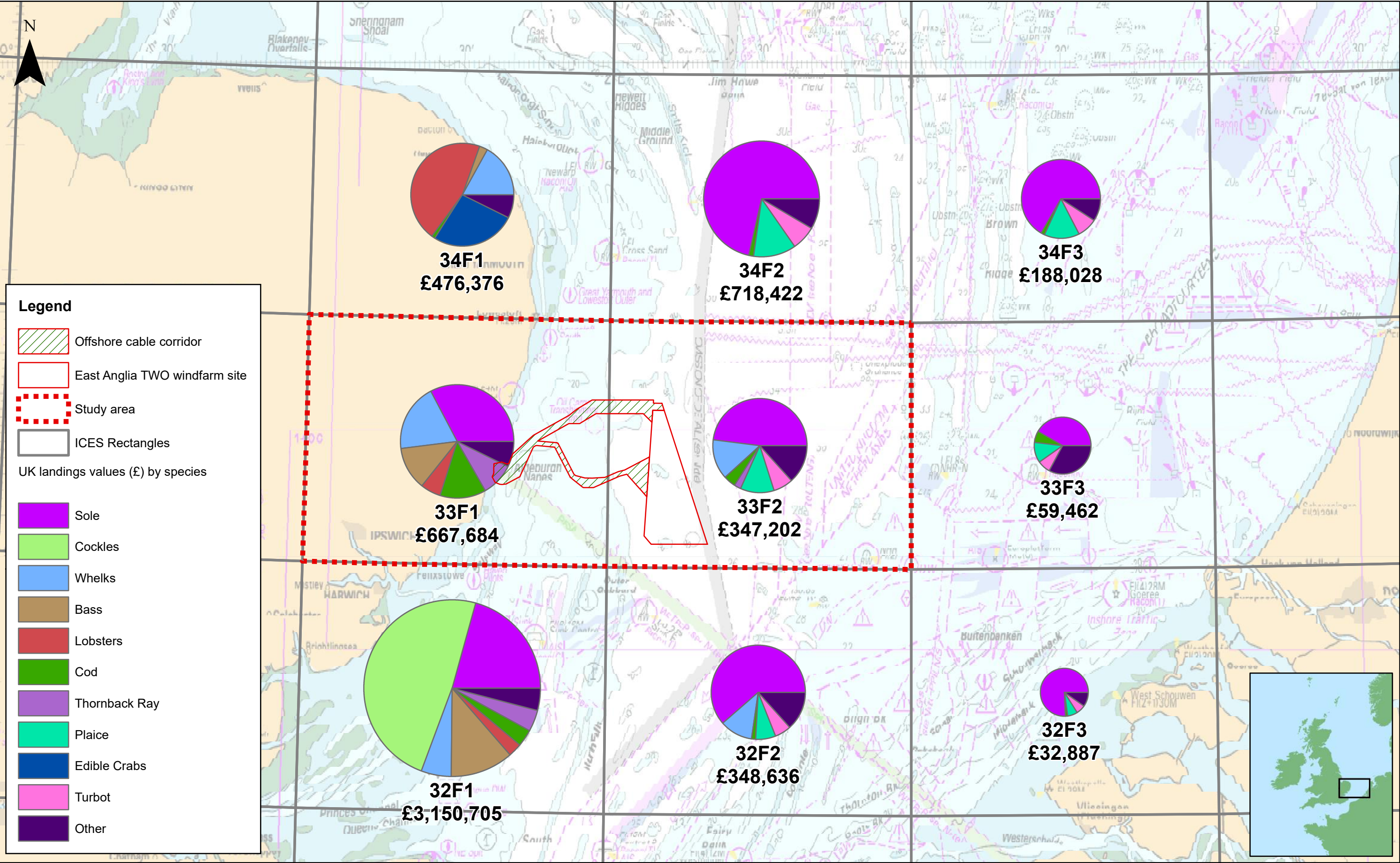
150 to 200 days

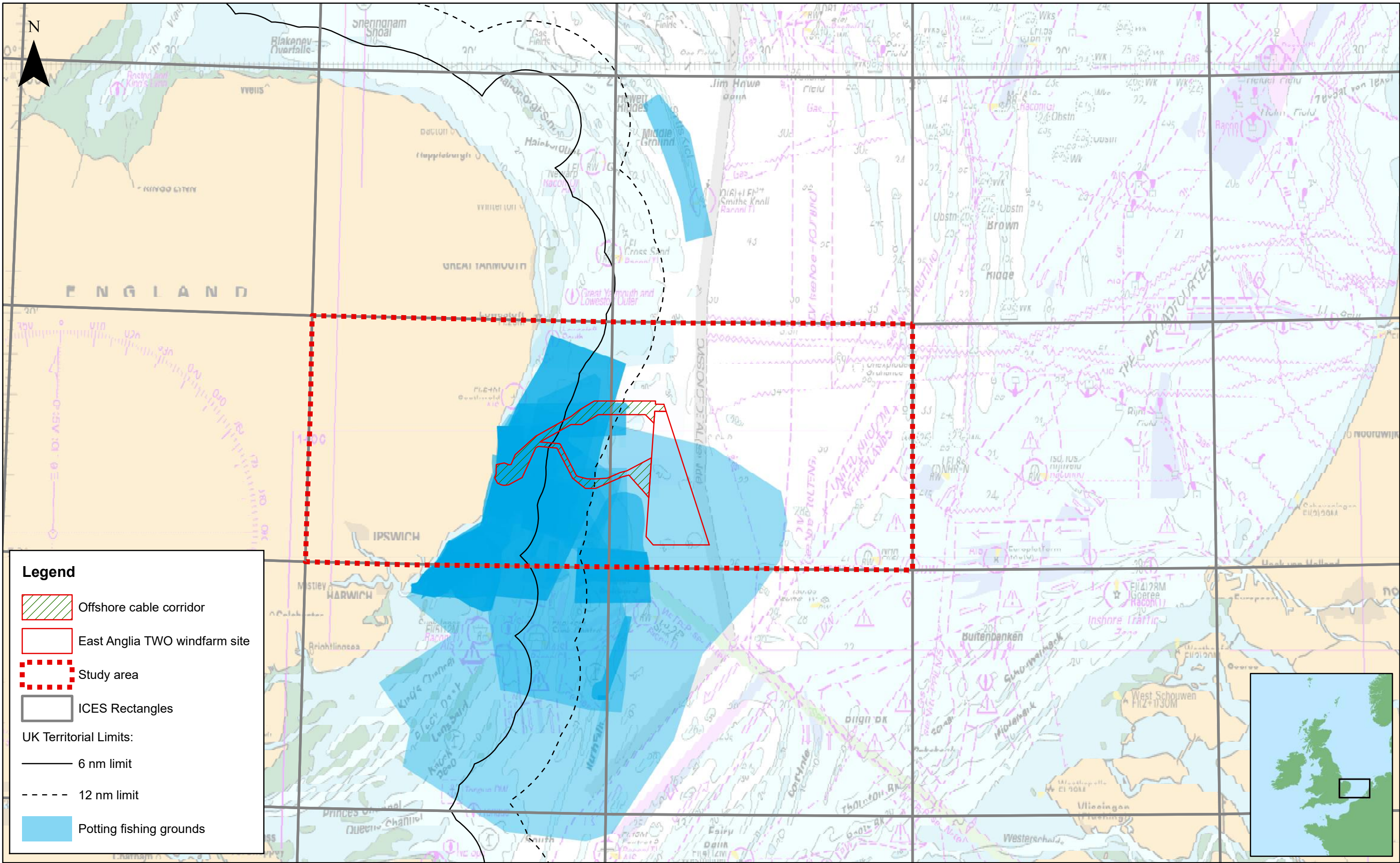
Over 200 days

						1:3,000,000		<h1>East Anglia TWO</h1> <h2>Belgian VMS Effort (days) by Demersal Trawlers (2010-2014; ILVO, 2016)</h2>	Drg No		EA2-013-25_BE_VMS_E_DT	
					Prepared:	JM			Scale @ A3	Rev	0	Datum: WGS 1984 Projection: Zone 31N
	0	08/11/2018	JM	First Issue.	Checked:	SX	<small>This map has been produced to the latest known information at the time of issue, and has been produced for your information only. Please consult with the SPR Offshore GIS team to ensure the content is still current before using the information contained on this map. To the fullest extent permitted by law, we accept no responsibility or liability (whether in contract, tort (including negligence) or otherwise in respect of any errors or omissions in the information contained in the map and shall not be liable for any loss, damage or expense caused by such errors or omissions.</small> <small>© Crown Copyright and SeaZone Solutions Limited. All rights reserved Product Licence No. 082010.001. This product has been derived in part from material obtained from the UK Hydrographic Office with the permission of the Controller of Her Majesty's Stationery Office and UK Hydrographic Office. © ILVO, 2016. NOT TO BE USED FOR NAVIGATION.</small>		Date	08/11/2018		
	Rev	Date	By	Comment	Approved:	FF			Figure	13.25		

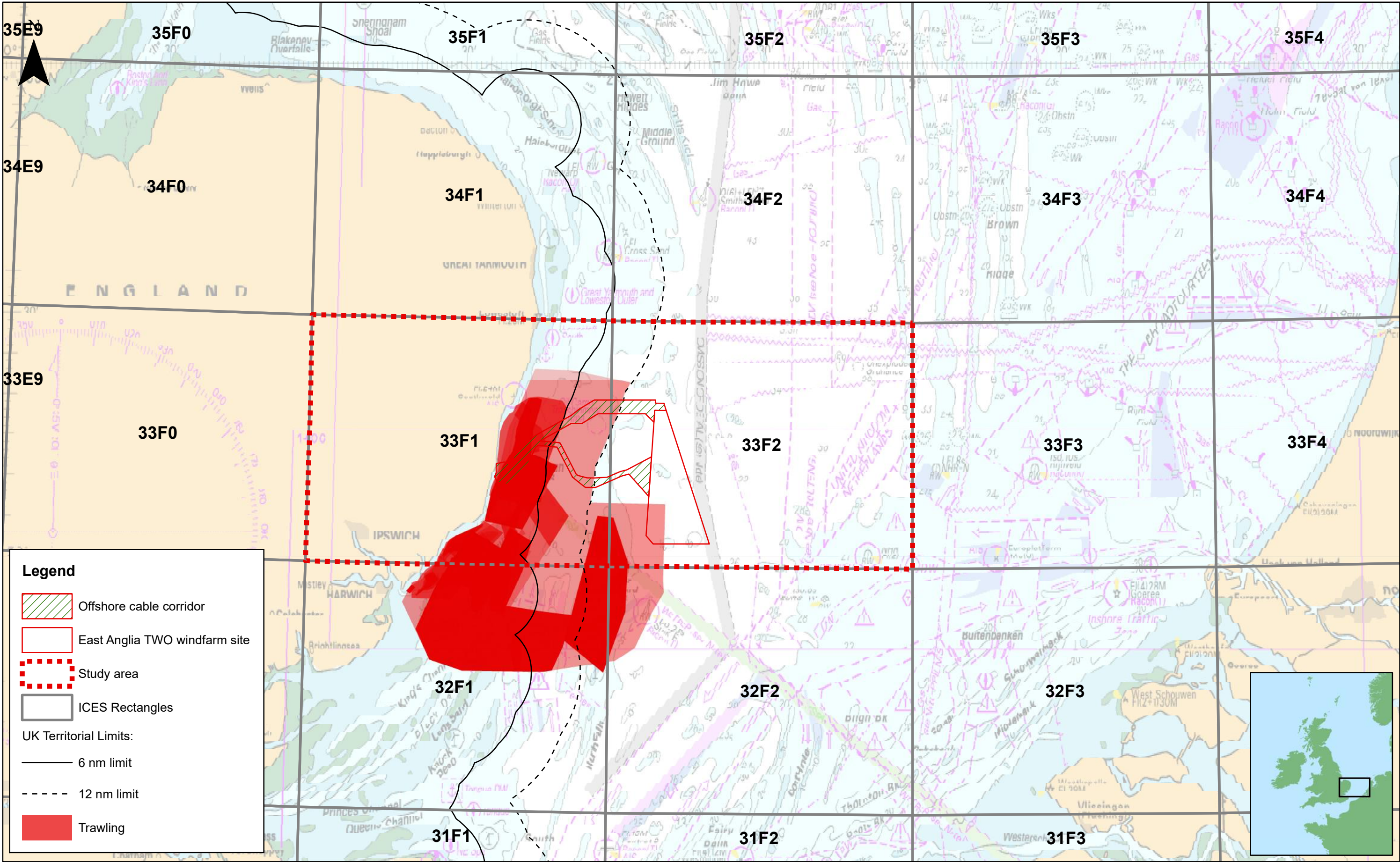


						1:800,000		East Anglia TWO UK Landings Values (£) by Method (2012-2016; MMO, 2018)	Drg No	EA2-013-26_UK_Land_VMeth	
					Prepared: JM	Scale @ A3			Rev	0	Datum: WGS 1984 Projection: Zone 31N
	0	08/11/2018	JM	First Issue.	Checked: SX	This map has been produced to the latest known information at the time of issue, and has been produced for your information only. Please consult with the SPR Offshore GIS team to ensure the content is still current before using the information contained on this map. To the fullest extent permitted by law, we accept no responsibility or liability (whether in contract, tort (including negligence) or otherwise in respect of any errors or omissions in the information contained in the map and shall not be liable for any loss, damage or expense caused by such errors or omissions.			Date	08/11/2018	
	Rev	Date	By	Comment	Approved: FF	© Crown Copyright and SeaZone Solutions Limited. All rights reserved Product Licence No. 082010.001. This product has been derived in part from material obtained from the UK Hydrographic Office with the permission of the Controller of Her Majesty's Stationery Office and UK Hydrographic Office. © MMO, 2018. NOT TO BE USED FOR NAVIGATION.			Figure	13.26	

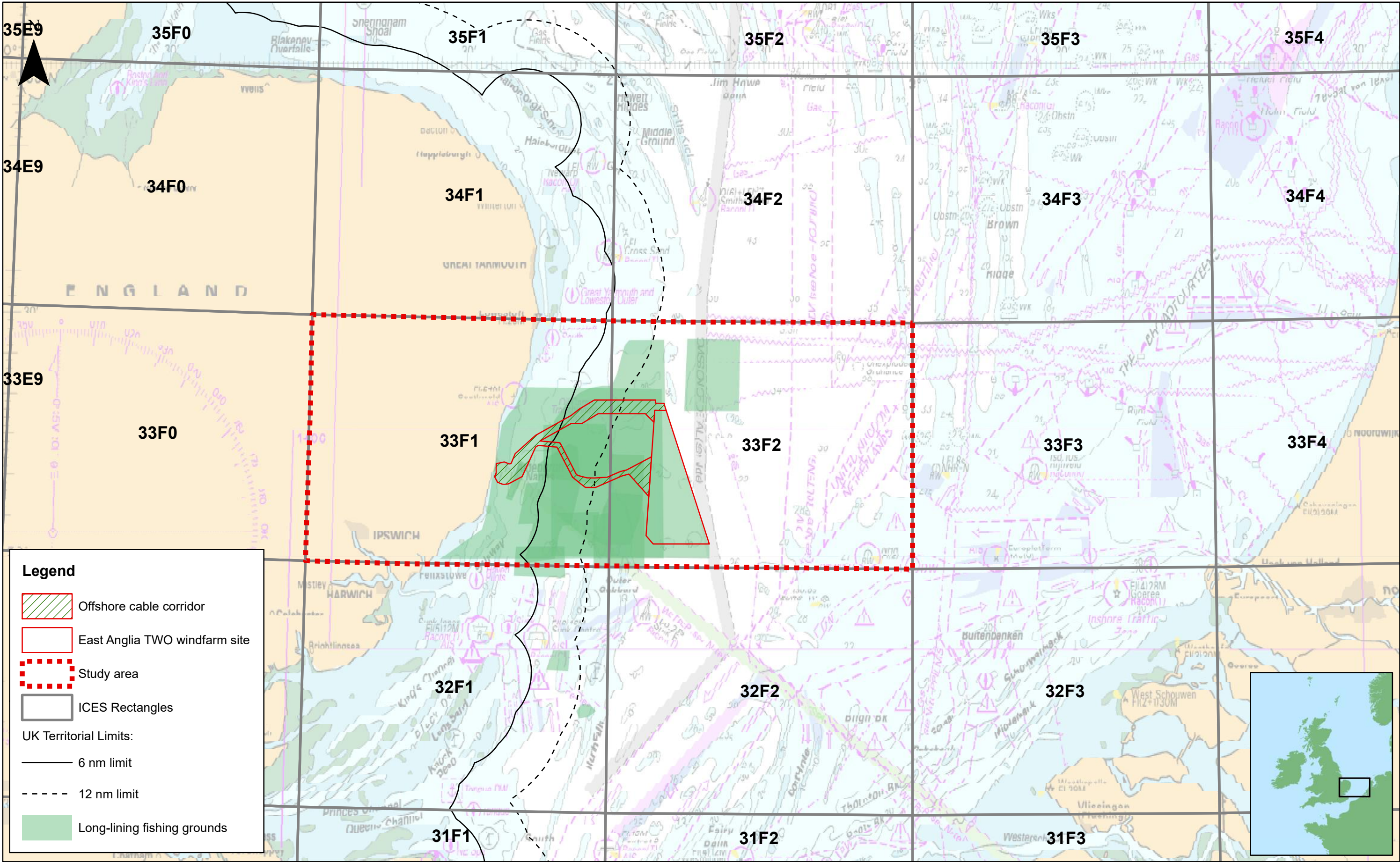






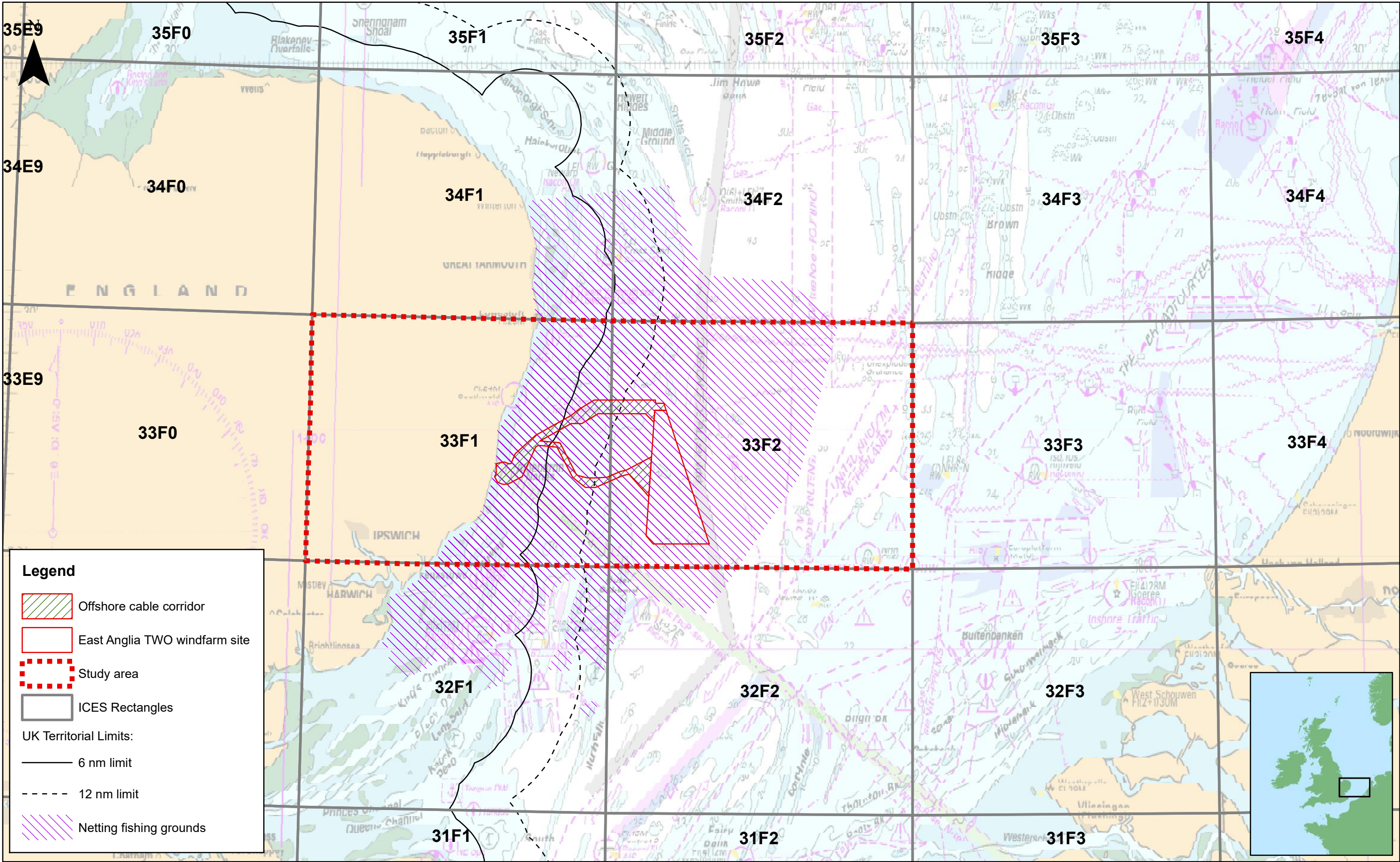
				1:800,000 Scale @ A3				East Anglia TWO Potting Grounds of UK Local Fishermen* (BMM consultation, 2014-2018). *Darker colour indicates overlap of grounds by multiple fishermen		Drg No	EA2-013-28_UK_Pot	
0 08/11/2018 JM First Issue.				Prepared:	JM	<small>This map has been produced to the latest known information at the time of issue, and has been produced for your information only. Please consult with the SPR Offshore GIS team to ensure the content is still current before using the information contained on this map. To the fullest extent permitted by law, we accept no responsibility or liability (whether in contract, tort (including negligence) or otherwise in respect of any errors or omissions in the information contained in the map and shall not be liable for any loss, damage or expense caused by such errors or omissions.</small>		Rev		0	Datum: WGS 1984 Projection: Zone 31N	
				Checked:	SX			Date		08/11/2018		
				Approved:	FF			Figure		13.28		



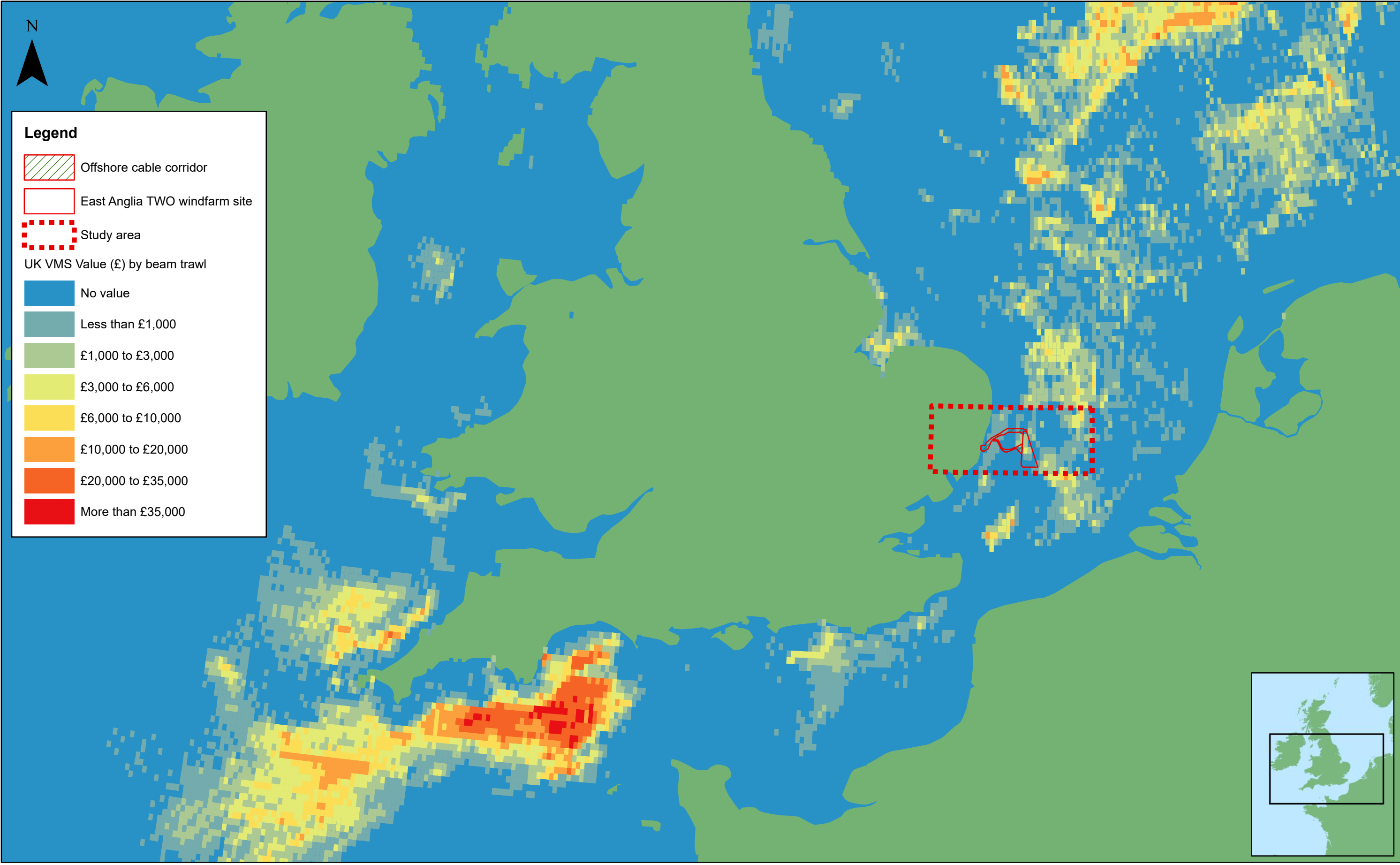
				1:800,000 Scale @ A3				East Anglia TWO Trawling Grounds of UK Local Fishermen* (BMM consultation, 2014-2018). *Darker colour indicates overlap of grounds by multiple fishermen		Drg No	EA2-013-29_UK_Trawl	
0 08/11/2018 JM First Issue.				Prepared:	JM	0 12.5 25 50 Km		Trawling Grounds of UK Local Fishermen* (BMM consultation, 2014-2018). *Darker colour indicates overlap of grounds by multiple fishermen		Rev	0	Datum: WGS 1984 Projection: Zone 31N
Rev Date By Comment				Checked:	SX					Date	08/11/2018	
				Approved:	FF					Figure	13.29	





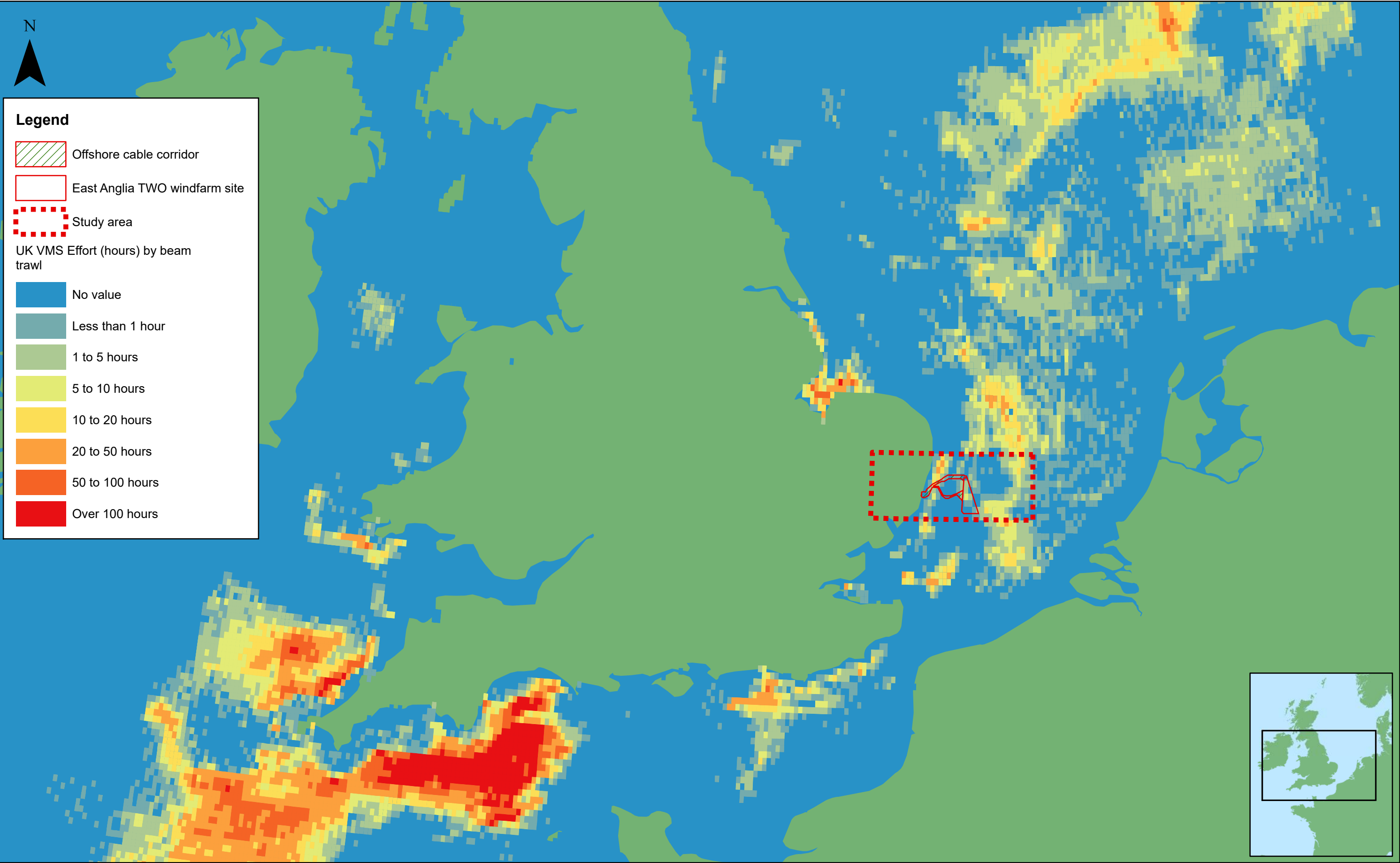
						1:800,000		East Anglia TWO Longlining Grounds of UK Local Fishermen* (BMM consultation, 2014-2018). *Darker colour indicates overlap of grounds by multiple fishermen	Drg No	EA2-013-30_UK_Line			
					Prepared:	JM			Rev	0	Datum: WGS 1984 Projection: Zone 31N		
	0	08/11/2018	JM	First Issue.	Checked:	SX	<small>This map has been produced to the latest known information at the time of issue, and has been produced for your information only. Please consult with the SPR Offshore GIS team to ensure the content is still current before using the information contained on this map. To the fullest extent permitted by law, we accept no responsibility or liability (whether in contract, tort (including negligence) or otherwise) in respect of any errors or omissions in the information contained in the map and shall not be liable for any loss, damage or expense caused by such errors or omissions.</small>			Date		08/11/2018	
	Rev	Date	By	Comment	Approved:	FF	<small>© Crown Copyright and SeaZone Solutions Limited. All rights reserved Product Licence No. 082010.001. This product has been derived in part from material obtained from the UK Hydrographic Office with the permission of the Controller of Her Majesty's Stationery Office and UK Hydrographic Office. © BMM, 2018. NOT TO BE USED FOR NAVIGATION.</small>			Figure		13.30	


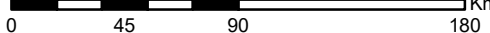


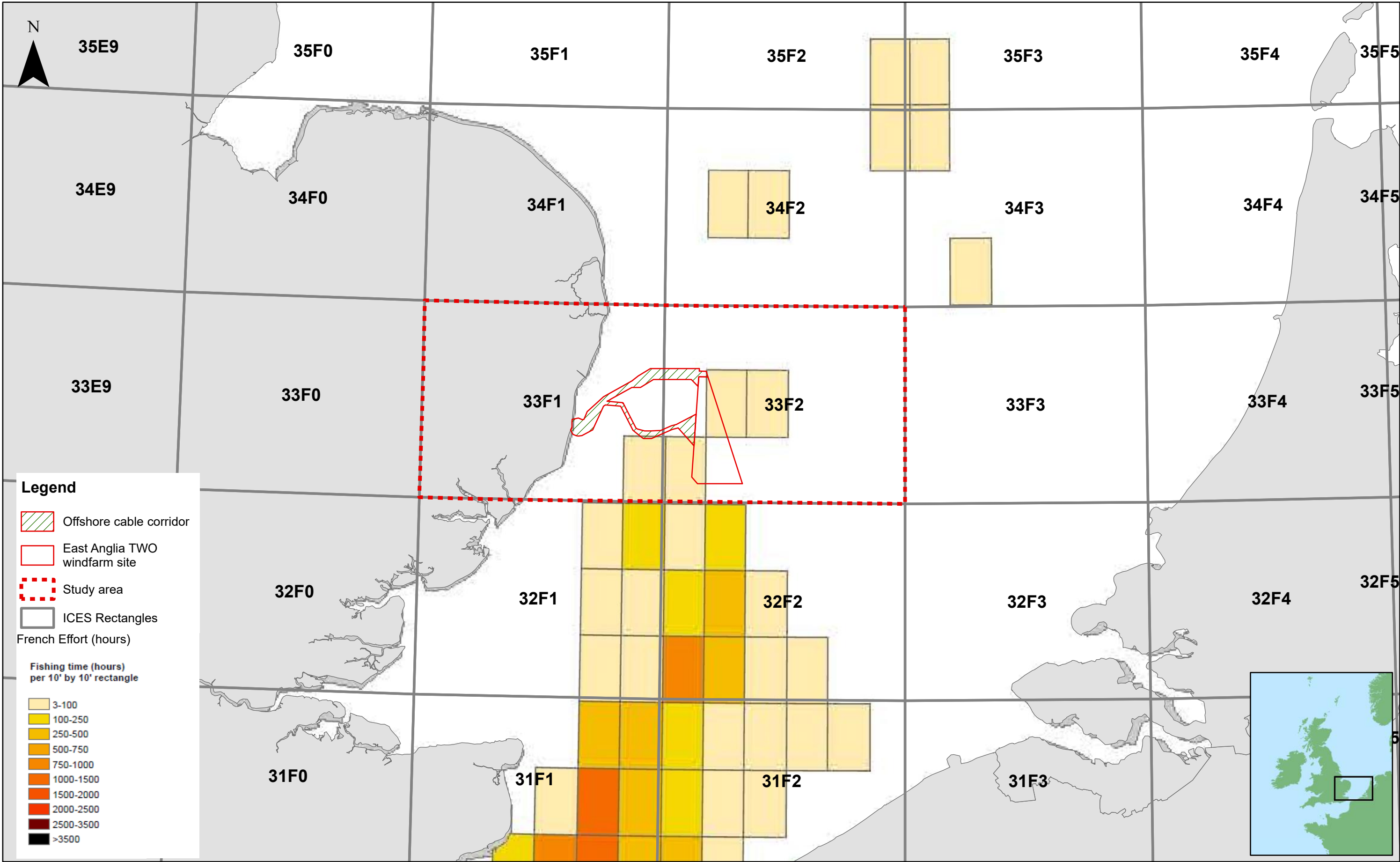
				1:800,000		Scale @ A3				East Anglia TWO Netting Grounds of UK Local Fishermen* (BMM consultation, 2014-2018). *Darker colour indicates overlap of grounds by multiple fishermen			Drg No	EA2-013-31_UK_Net	
				Prepared:	JM								Rev	0	Datum: WGS 1984 Projection: Zone 31N
0 08/11/2018 JM First Issue.				Checked:	SX								Date	08/11/2018	
Rev	Date	By	Comment	Approved:	FF								Figure	13.31	



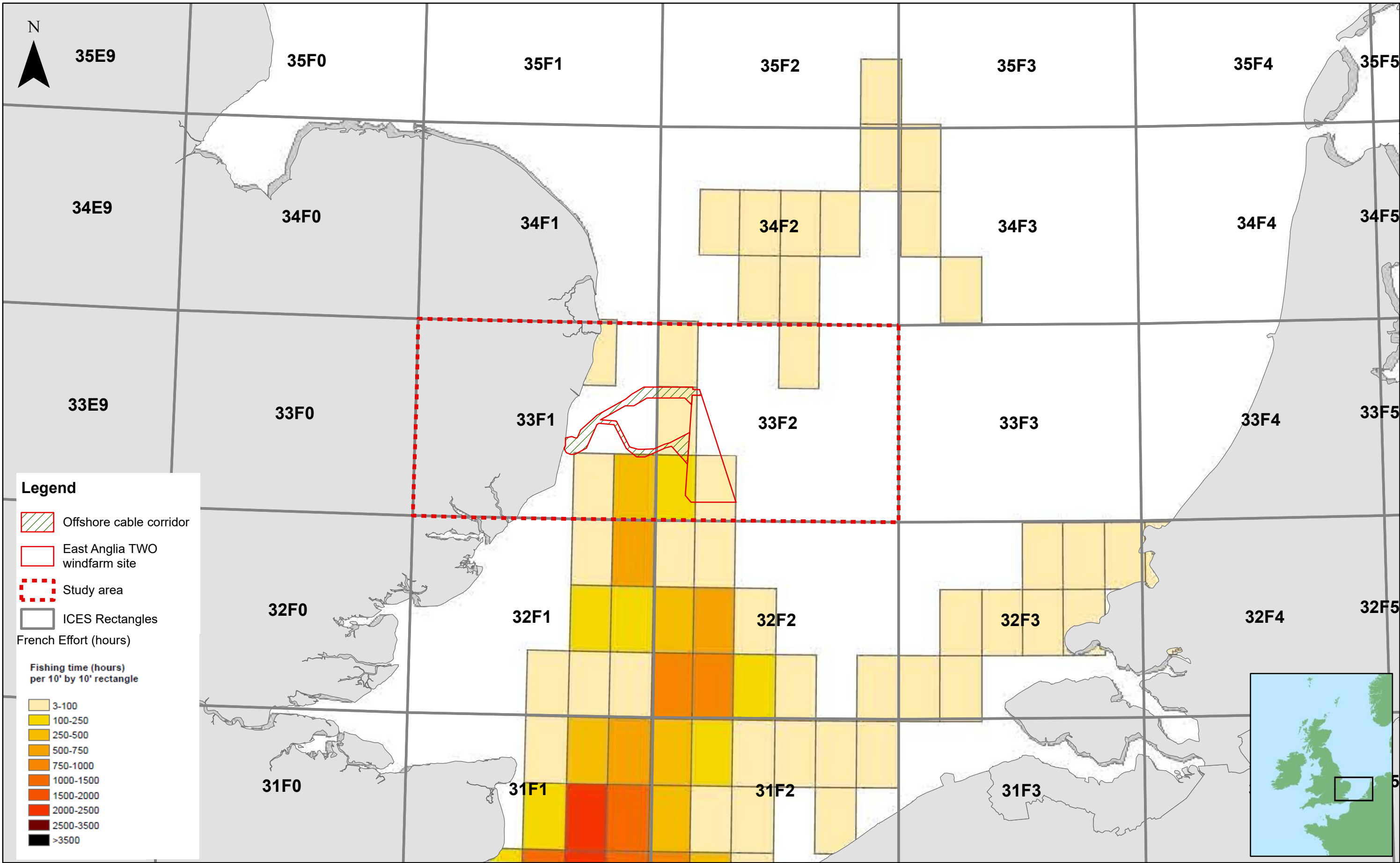
						1:3,000,000		<h1>East Anglia TWO</h1> <h2>UK VMS Value (£) by Beam Trawlers (2012-2016; MMO, 2018)</h2>	Drg No	EA2-013-32_UK_VMS_V_BT		
				Prepared:	JM	Scale @ A3			Rev	0	Datum: WGS 1984 Projection: Zone 31N	
	0	08/11/2018	JM	First Issue.	Checked:	SX	<small>This map has been produced to the latest known information at the time of issue, and has been produced for your information only. Please consult with the SPR Offshore GIS team to ensure the content is still current before using the information contained on this map. To the fullest extent permitted by law, we accept no responsibility or liability (whether in contract, tort (including negligence) or otherwise in respect of any errors or omissions in the information contained in the map and shall not be liable for any loss, damage or expense caused by such errors or omissions.</small> <small>© Crown Copyright and SeaZone Solutions Limited. All rights reserved Product Licence No. 082010.001. This product has been derived in part from material obtained from the UK Hydrographic Office with the permission of the Controller of Her Majesty's Stationery Office and UK Hydrographic Office. © MMO, 2018. NOT TO BE USED FOR NAVIGATION.</small>		Date	08/11/2018		
	Rev	Date	By	Comment	Approved:	FF			Figure	13.32		




						1:3,000,000		<h1>East Anglia TWO</h1> <h2>UK VMS Effort (hours) by Beam Trawlers</h2> <h3>(2012-2016; MMO, 2018)</h3>	Drg No	EA2-013-33_UK_VMS_E_BT		
				Prepared:	JM	Scale @ A3			Rev	0	Datum: WGS 1984 Projection: Zone 31N	
	0	08/11/2018	JM	First Issue.	Checked:	SX	<small>This map has been produced to the latest known information at the time of issue, and has been produced for your information only. Please consult with the SPR Offshore GIS team to ensure the content is still current before using the information contained on this map. To the fullest extent permitted by law, we accept no responsibility or liability (whether in contract, tort (including negligence) or otherwise in respect of any errors or omissions in the information contained in the map and shall not be liable for any loss, damage or expense caused by such errors or omissions.</small> <small>© Crown Copyright and SeaZone Solutions Limited. All rights reserved. Product Licence No. 082010.001. This product has been derived in part from material obtained from the UK Hydrographic Office with the permission of the Controller of Her Majesty's Stationery Office and UK Hydrographic Office. © MMO, 2018. NOT TO BE USED FOR NAVIGATION.</small>		Date	08/11/2018		
	Rev	Date	By	Comment	Approved:	FF			Figure	13.33		



				1:1,000,000 Scale @ A3				East Anglia TWO French Effort by Pelagic and Demersal Trawlers (2008; CNPMEM, 2009)		Drg No	EA2-013-34-FR_VMS_DTPT	
										Rev	0	Datum: WGS 1984
0 08/11/2018 JM First Issue.				Prepared:	JM	This map has been produced to the latest known information at the time of issue, and has been produced for your information only. Please consult with the SPR Offshore GIS team to ensure the content is still current before using the information contained on this map. To the fullest extent permitted by law, we accept no responsibility or liability (whether in contract, tort (including negligence) or otherwise in respect of any errors or omissions in the information contained in the map and shall not be liable for any loss, damage or expense caused by such errors or omissions.				Date	08/11/2018	Projection: Zone 31N
Rev	Date	By	Comment	Checked:	SX					Figure	13.34	
				Approved:	FF	© Crown Copyright and SeaZone Solutions Limited. All rights reserved. Product Licence No. 082010.001. This product has been derived in part from material obtained from the UK Hydrographic Office with the permission of the Controller of Her Majesty's Stationery Office and UK Hydrographic Office. © CNPMEM, 2009. NOT TO BE USED FOR NAVIGATION.						





0	08/11/2018	JM	First Issue.
Rev	Date	By	Comment

Prepared:	JM
Checked:	SX
Approved:	FF

1:1,000,000
Scale @ A3

0 15 30 60 Km

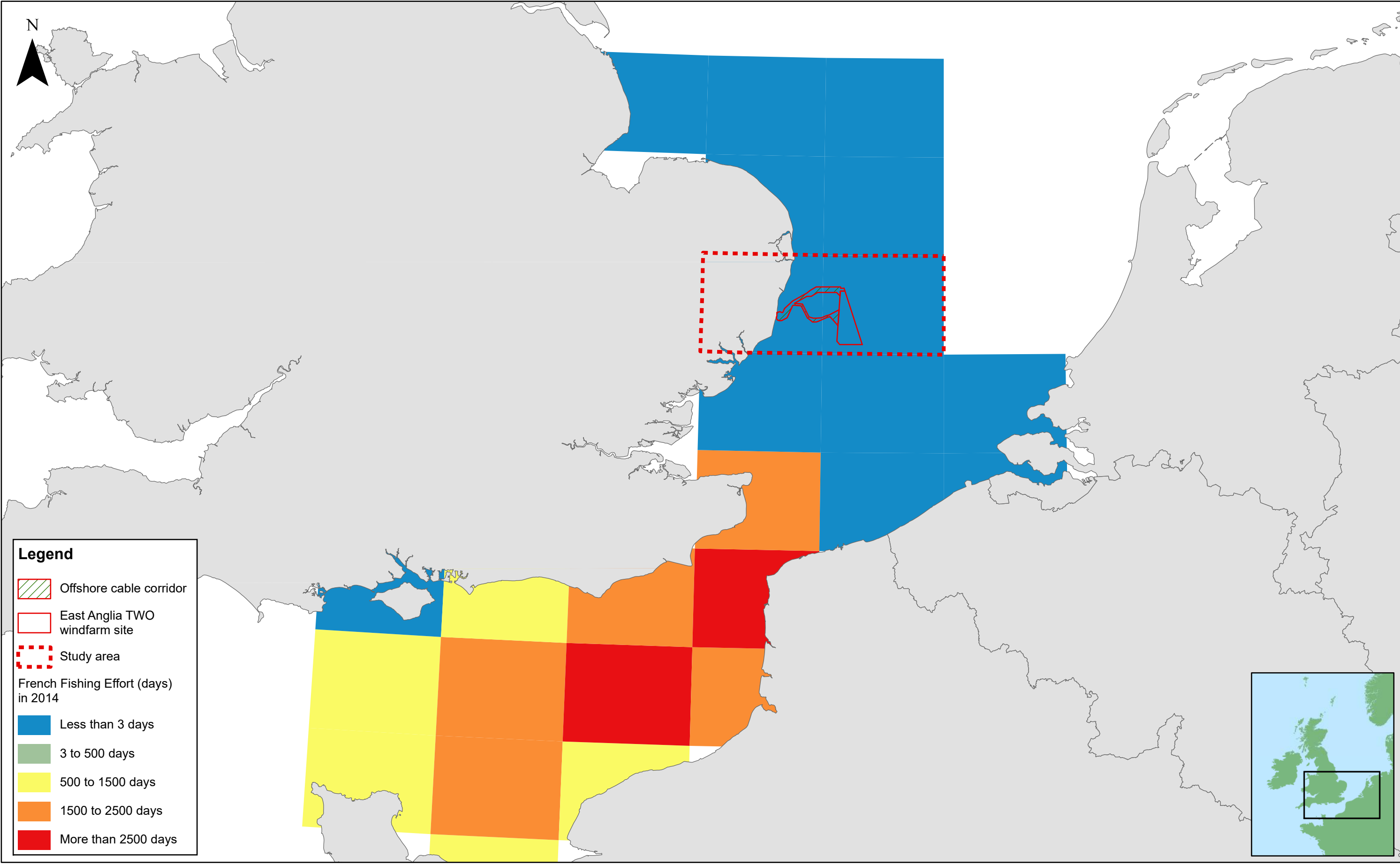
This map has been produced to the latest known information at the time of issue, and has been produced for your information only. Please consult with the SPR Offshore GIS team to ensure the content is still current before using the information contained on this map. To the fullest extent permitted by law, we accept no responsibility or liability (whether in contract, tort (including negligence) or otherwise in respect of any errors or omissions in the information contained in the map and shall not be liable for any loss, damage or expense caused by such errors or omissions.

© Crown Copyright and SeaZone Solutions Limited. All rights reserved. Product Licence No. 082010.001. This product has been derived in part from material obtained from the UK Hydrographic Office with the permission of the Controller of Her Majesty's Stationery Office and UK Hydrographic Office. © CNPMM, 2009. NOT TO BE USED FOR NAVIGATION.

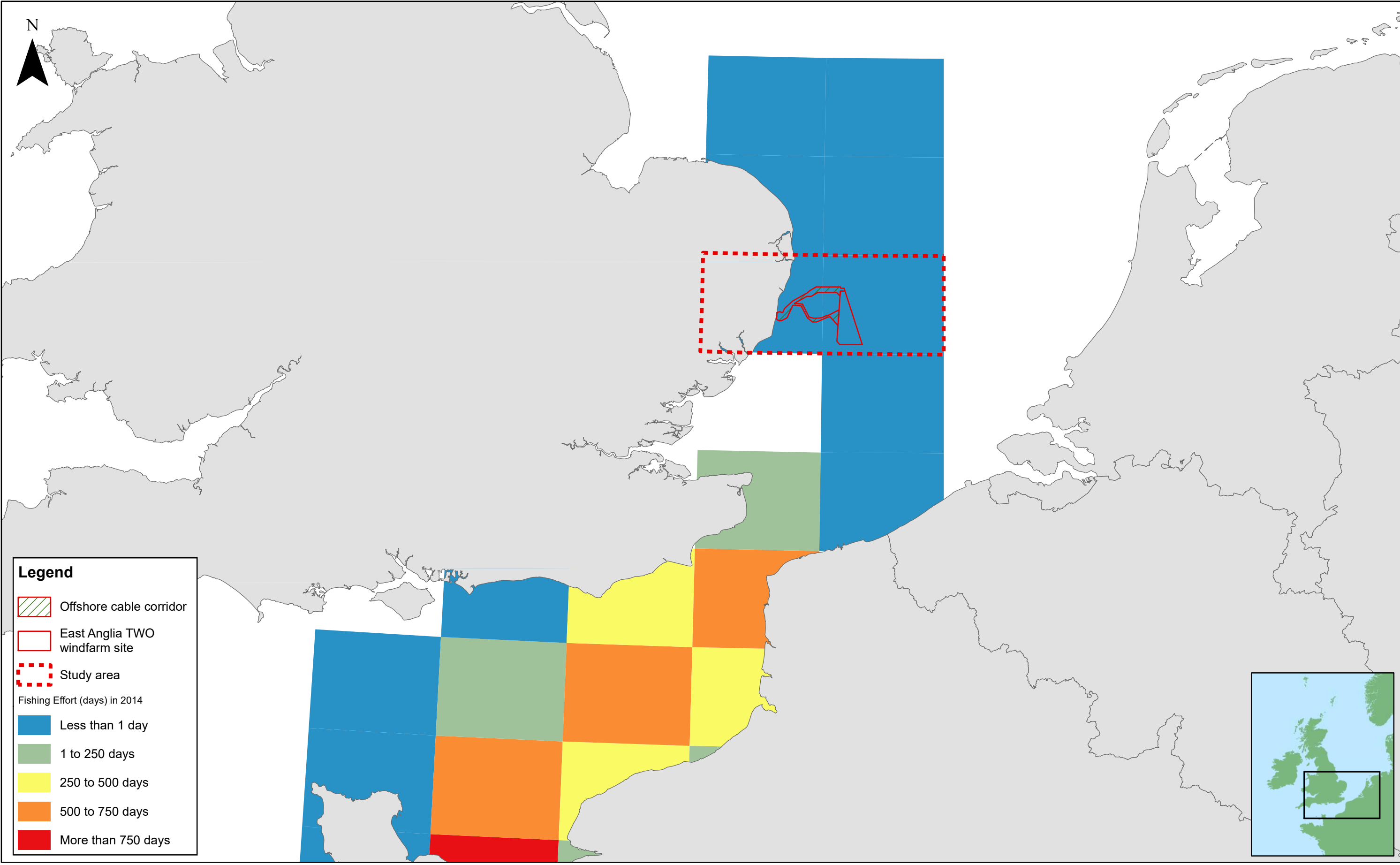
East Anglia TWO



French Effort by Demersal Otter Trawlers (2008; CNPMM, 2009)

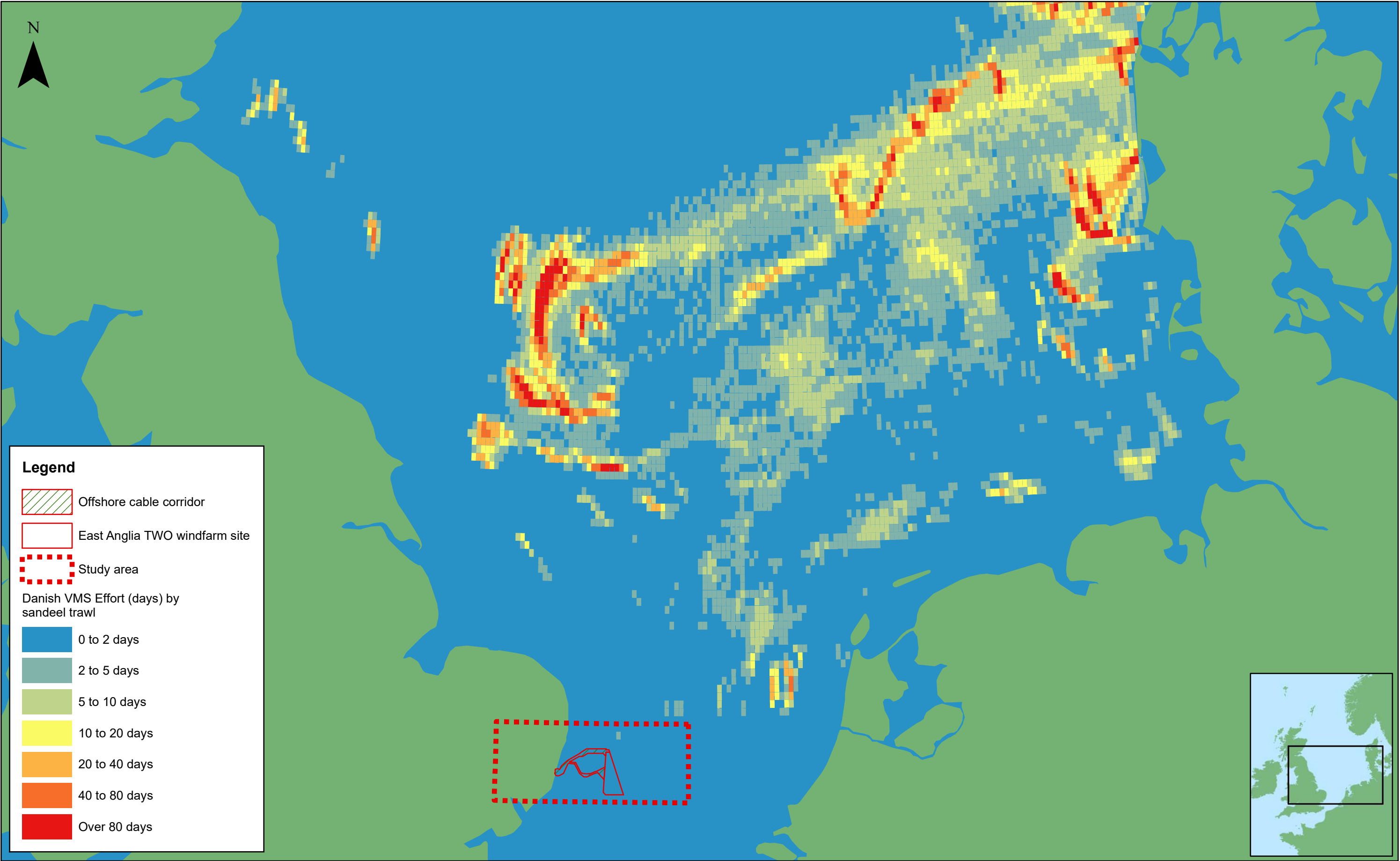
Drg No	EA2-013-35-FR_VMS_DOT	
Rev	0	Datum: WGS 1984
Date	08/11/2018	Projection: Zone 31N
Figure	13.35	





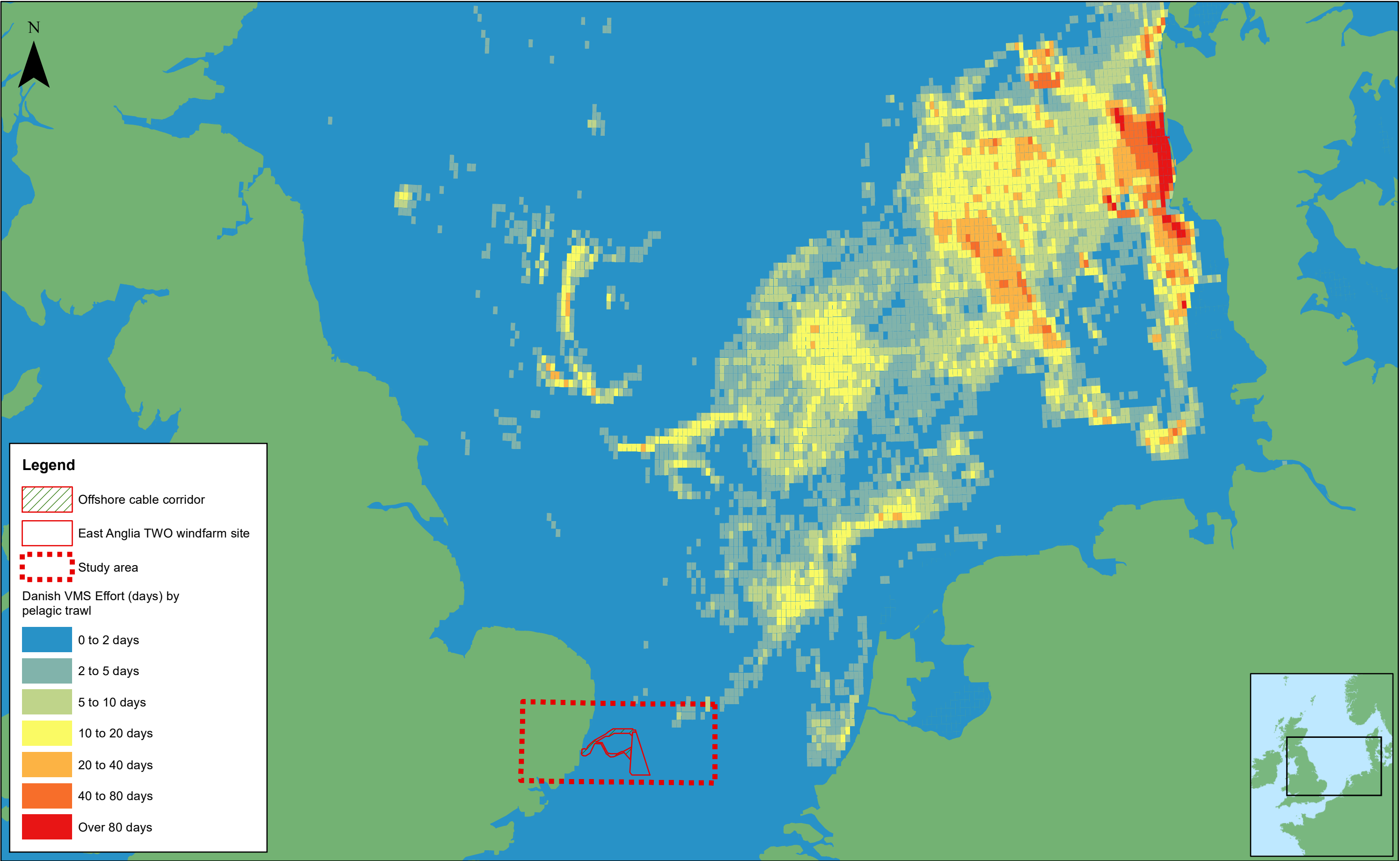
					Prepared:	JM	<p>This map has been produced to the latest known information at the time of issue, and has been produced for your information only. Please consult with the SPR Offshore GIS team to ensure the content is still current before using the information contained on this map. To the fullest extent permitted by law, we accept no responsibility or liability (whether in contract, tort (including negligence) or otherwise in respect of any errors or omissions in the information contained in the map and shall not be liable for any loss, damage or expense caused by such errors or omissions.</p> <p>© Crown Copyright and SeaZone Solutions Limited. All rights reserved. Product Licence No. 082010.001. This product has been derived in part from material obtained from the UK Hydrographic Office with the permission of the Controller of Her Majesty's Stationery Office and UK Hydrographic Office. © IFREMER, 2015. NOT TO BE USED FOR NAVIGATION.</p>
	0	08/11/2018	JM	First Issue.	Checked:	SX	
	Rev	Date	By	Comment	Approved:	FF	




						1:2,000,000		<h1>East Anglia TWO</h1> <h2>French Effort by PelagicTrawlers</h2> <h3>(2014; IFREMER, 2015)</h3>	Drg No	EA2-013-37-FR_VMS_PT		
				Prepared:	JM	Scale @ A3			Rev	0	Datum: WGS 1984 Projection: Zone 31N	
	0	08/11/2018	JM	First Issue.	Checked:	SX	<small>This map has been produced to the latest known information at the time of issue, and has been produced for your information only. Please consult with the SPR Offshore GIS team to ensure the content is still current before using the information contained on this map. To the fullest extent permitted by law, we accept no responsibility or liability (whether in contract, tort (including negligence) or otherwise in respect of any errors or omissions in the information contained in the map and shall not be liable for any loss, damage or expense caused by such errors or omissions.</small> <small>© Crown Copyright and SeaZone Solutions Limited. All rights reserved Product Licence No. 082010.001. This product has been derived in part from material obtained from theUK Hydrographic Office with the permission of the Controller of Her Majesty's Stationery Office and UK HydrographicOffice. © IFREMER, 2015. NOT TO BE USED FOR NAVIGATION.</small>		Date	08/11/2018		
	Rev	Date	By	Comment	Approved:	FF			Figure	13.37		



						1:2,500,000		East Anglia TWO Danish Effort (days) by Sandeel Trawlers (2011-2015; MFLF, 2017)	Drg No	EA2-013-38_DE_VMS_ST	
					Prepared: JM	Scale @ A3			Rev	0	Datum: WGS 1984 Projection: Zone 31N
	0	08/11/2018	JM	First Issue.	Checked: SX	<small>This map has been produced to the latest known information at the time of issue, and has been produced for your information only. Please consult with the SPR Offshore GIS team to ensure the content is still current before using the information contained on this map. To the fullest extent permitted by law, we accept no responsibility or liability (whether in contract, tort (including negligence) or otherwise in respect of any errors or omissions in the information contained in the map and shall not be liable for any loss, damage or expense caused by such errors or omissions.</small> <small>© Crown Copyright and SeaZone Solutions Limited. All rights reserved Product Licence No. 082010.001. This product has been derived in part from material obtained from the UK Hydrographic Office with the permission of the Controller of Her Majesty's Stationery Office and UK Hydrographic Office. © MFLF, 2017. NOT TO BE USED FOR NAVIGATION.</small>			Date	08/11/2018	
	Rev	Date	By	Comment	Approved: FF	Figure	13.38				





0	08/11/2018	JM	First Issue.
Rev	Date	By	Comment

Prepared:	JM
Checked:	SX
Approved:	FF

1:2,500,000

Scale @ A3

0

40

80

160

Km

This map has been produced to the latest known information at the time of issue, and has been produced for your information only. Please consult with the SPR Offshore GIS team to ensure the content is still current before using the information contained on this map. To the fullest extent permitted by law, we accept no responsibility or liability (whether in contract, tort (including negligence) or otherwise in respect of any errors or omissions in the information contained in the map and shall not be liable for any loss, damage or expense caused by such errors or omissions.

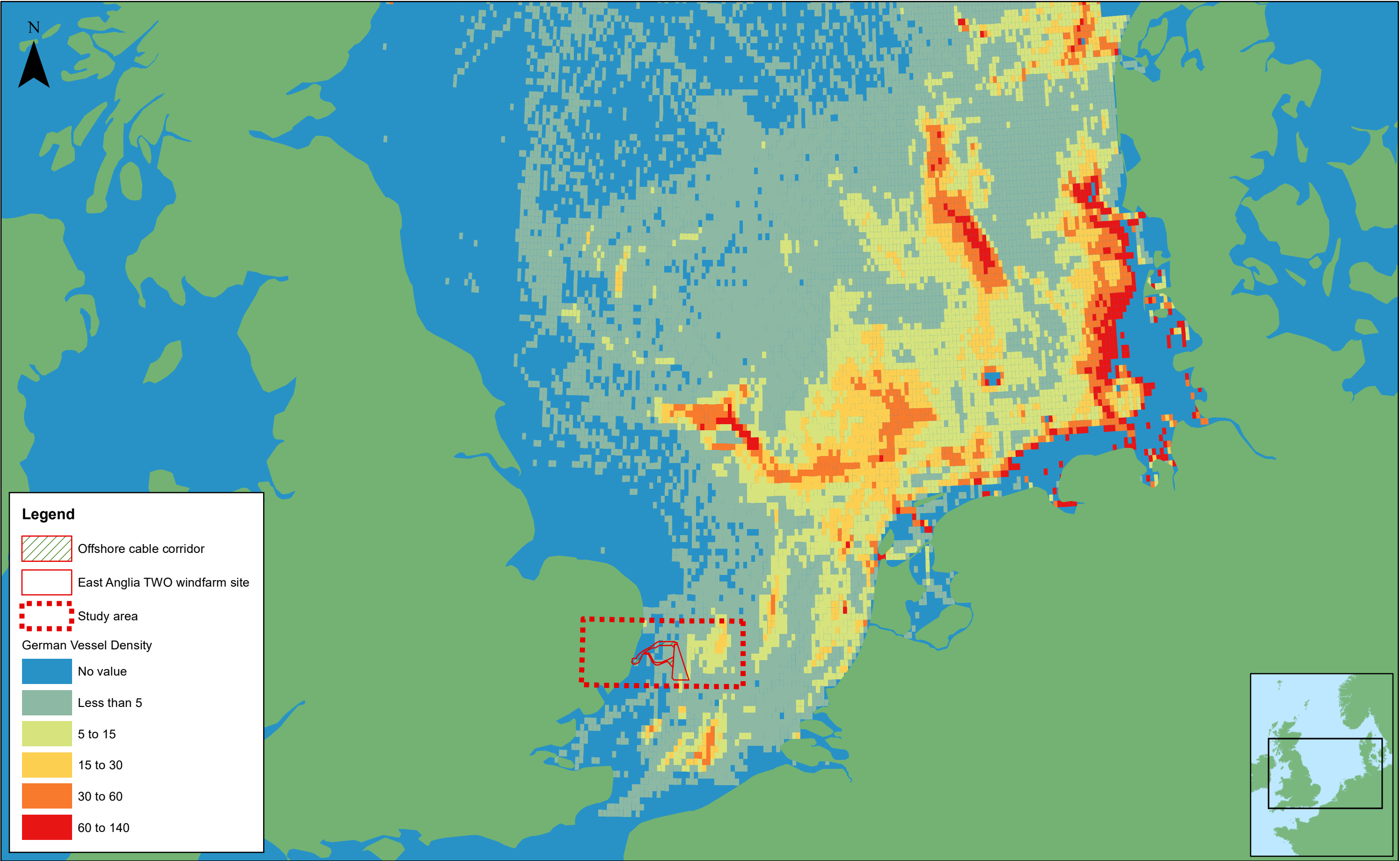
© Crown Copyright and SeaZone Solutions Limited. All rights reserved Product Licence No. 082010.001. This product has been derived in part from material obtained from the UK Hydrographic Office with the permission of the Controller of Her Majesty's Stationery Office and UK Hydrographic Office. © MFLF, 2017. NOT TO BE USED FOR NAVIGATION.


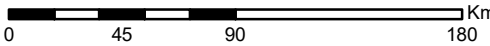
East Anglia TWO

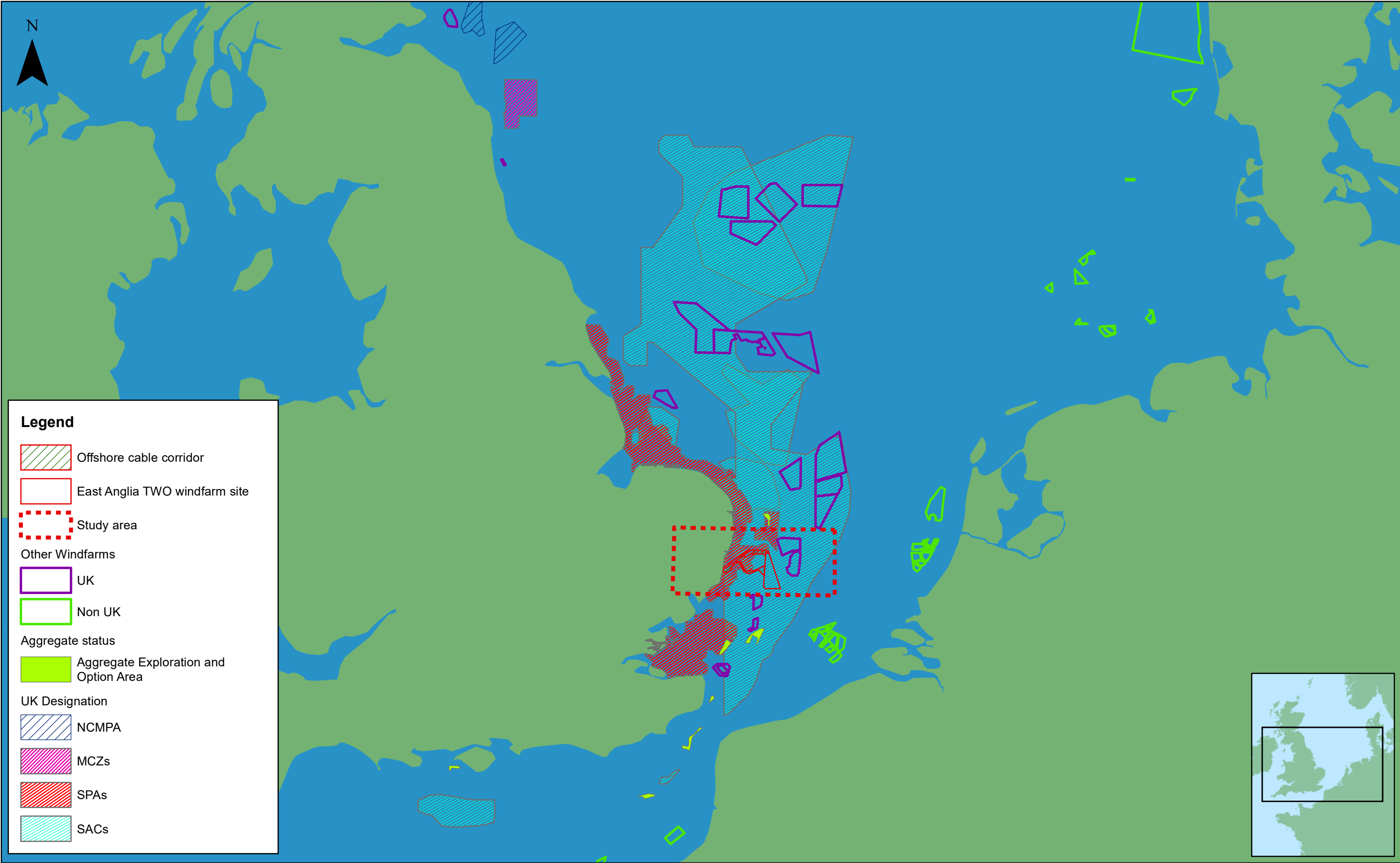
Danish Effort (days) by Pelagic Trawlers


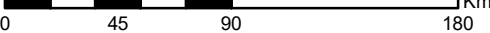
(2011-2015; MFLF, 2017)

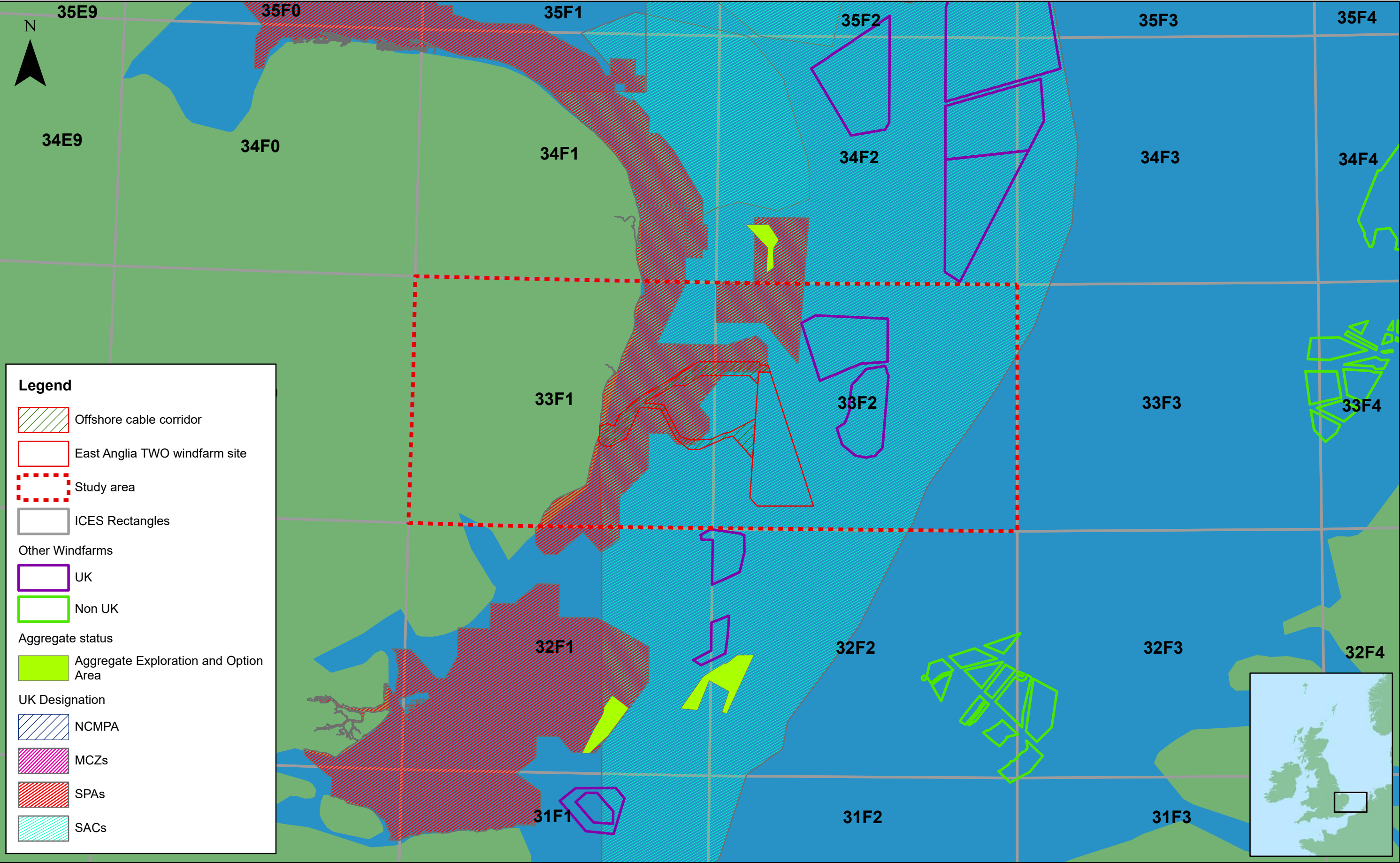
Drg No	EA2-013-39_DE_VMS_PT		
Rev	0	Datum: WGS 1984	
Date	08/11/2018	Projection: Zone 31N	
Figure	13.39		


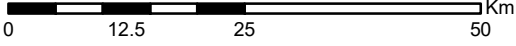


						1:3,000,000		East Anglia TWO German Vessel Density (2007-2012; BLE, 2013)			Drg No	EA2-013-40_GE_Density				
				Prepared:	JM	Scale @ A3					Rev	0	Datum: WGS 1984 Projection: Zone 31N			
	0	08/11/2018	JM	First Issue.	Checked:	SX	<small>This map has been produced to the latest known information at the time of issue, and has been produced for your information only. Please consult with the SPR Offshore GIS team to ensure the content is still current before using the information contained on this map. To the fullest extent permitted by law, we accept no responsibility or liability (whether in contract, tort (including negligence) or otherwise in respect of any errors or omissions in the information contained in the map and shall not be liable for any loss, damage or expense caused by such errors or omissions.</small> <small>© Crown Copyright and SeaZone Solutions Limited. All rights reserved Product Licence No. 082010.001. This product has been derived in part from material obtained from the UK Hydrographic Office with the permission of the Controller of Her Majesty's Stationery Office and UK Hydrographic Office. © BLE, 2013. NOT TO BE USED FOR NAVIGATION.</small>				Date	08/11/2018				
	Rev	Date	By	Comment	Approved:	FF					Figure	13.40				



						1:3,000,000		East Anglia TWO Offshore winfarms, Special Areas of Conservation (SACs), Marine protected Areas (MPAs) and other developments relevant to commercial fisheries	Drg No	EA2-013-41_Allwindfarms_MPAAs_aggregates	
				Prepared:	JM	Scale @ A3			Rev	0	Datum: WGS 1984 Projection: Zone 31N
	0	08/11/2018	JM	First Issue.	Checked:	SX			Date	08/11/2018	
	Rev	Date	By	Comment	Approved:	FF			Figure	13.41	



						1:800,000		East Anglia TWO Offshore windfarms, Special Areas of Conservation (SACs), Marine protected Areas (MPAs) and other developments relevant to commercial fisheries	Drg No	EA2-013-42_Allwindfarms_MPA_aggregates	
				Prepared:	JM	Scale @ A3			Rev	0	Datum: WGS 1984 Projection: Zone 31N
	0	08/11/2018	JM	First Issue.	Checked:	SX			Date	08/11/2018	
	Rev	Date	By	Comment	Approved:	FF			Figure	13.42	

This map has been produced to the latest known information at the time of issue, and has been produced for your information only. Please consult with the SPR Offshore GIS team to ensure the content is still current before using the information contained on this map. To the fullest extent permitted by law, we accept no responsibility or liability (whether in contract, tort (including negligence) or otherwise in respect of any errors or omissions in the information contained in the map and shall not be liable for any loss, damage or expense caused by such errors or omissions.

© Crown Copyright and SeaZone Solutions Limited. All rights reserved Product Licence No. 082010.001 This product has been derived in part from material obtained from the UK Hydrographic Office with the permission of the Controller of Her Majesty's Stationery Office and UK Hydrographic Office. © JNCC, 2018 © 42Offshore, 2018 NOT TO BE USED FOR NAVIGATION.