East Anglia TWO Offshore Windfarm

Chapter 9

Benthic Ecology

Figures

Preliminary Environmental Information
Volume 2

This page is intentionally blank

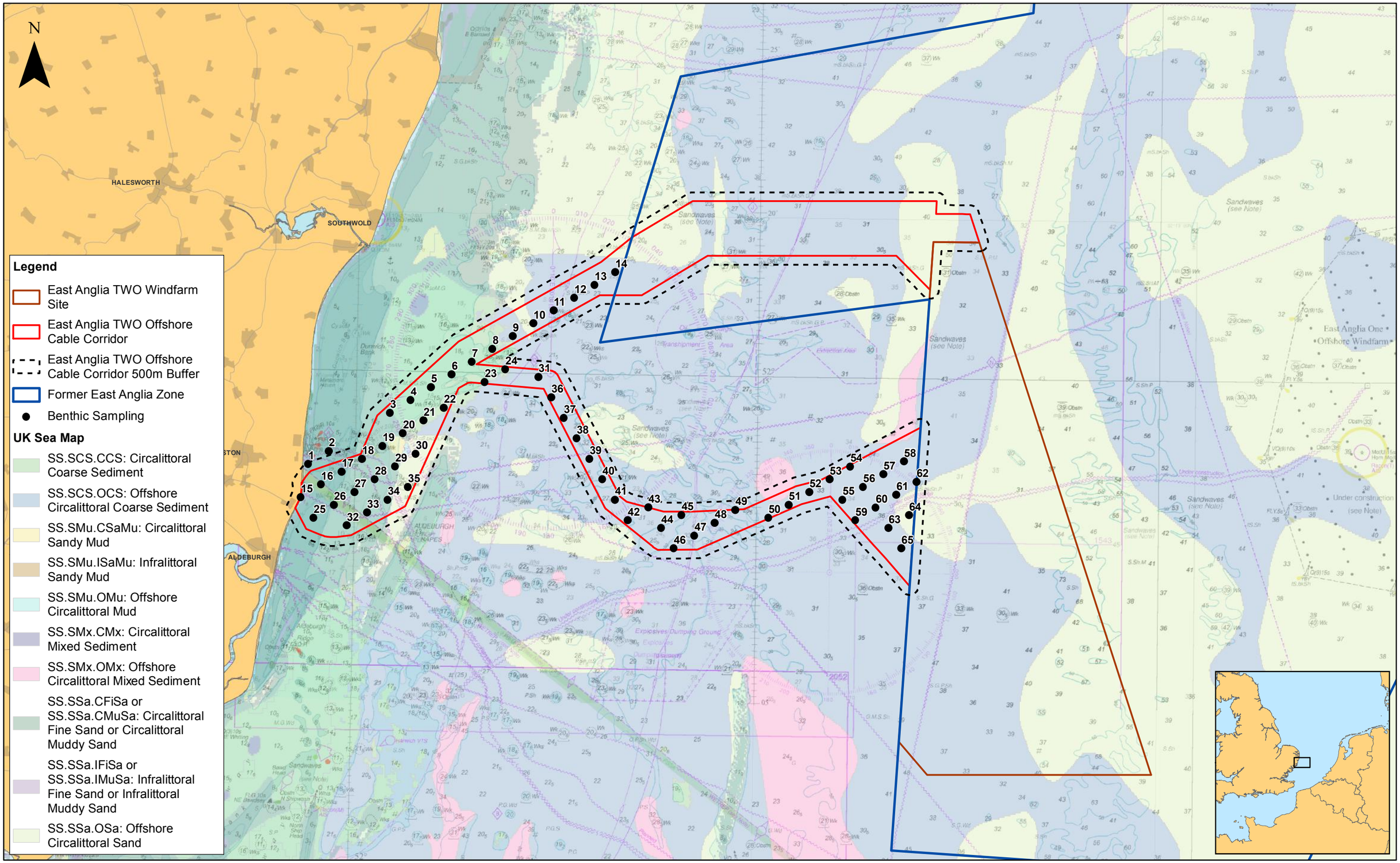

SCOTTISHPOWER RENEWABLES

Rev	Date	By	Comment
2	07/11/2018	FC	Second Issue.
1	16/08/2018	FC	First Issue.

Prepared: FC
Checked: PM
Approved: PP

1:200,000 Scale @ A3

0 2.5 5 10 Km

Source: © The Crown Estate, 2017. Charts from MarineFIND.co.uk Licence No EK001-0645-MF0095. Not to be used for navigation.

This map has been produced to the latest known information at the time of issue, and has been produced for your information only. Please consult with the SPR Offshore GIS team to ensure the content is still current before using the information contained on this map. To the fullest extent permitted by law, we accept no responsibility or liability (whether in contract, tort (including negligence) or otherwise in respect of any errors or omissions in the information contained in the map and shall not be liable for any loss, damage or expense caused by such errors or omissions.

East Anglia TWO

Benthic Grab Sample Locations

Drg No	EA1N-EA2-DEV-DRG-IBR-00TBC159
Rev	2
Date	07/11/18
Figure	9.1

Datum: WGS 1984 Projection: Zone 31N

D:\Box Sync\PB4842 EA 1N and 2\PB4842 EA 1N and 2 Team\E. TECHNICAL DATA\E03 GIS\EA2\Figures\PEIR\Chapter_9_BenthicEcology\Fig_9_1_EA2_BenthicGrabSampleLocations_RH_20181107.mxd

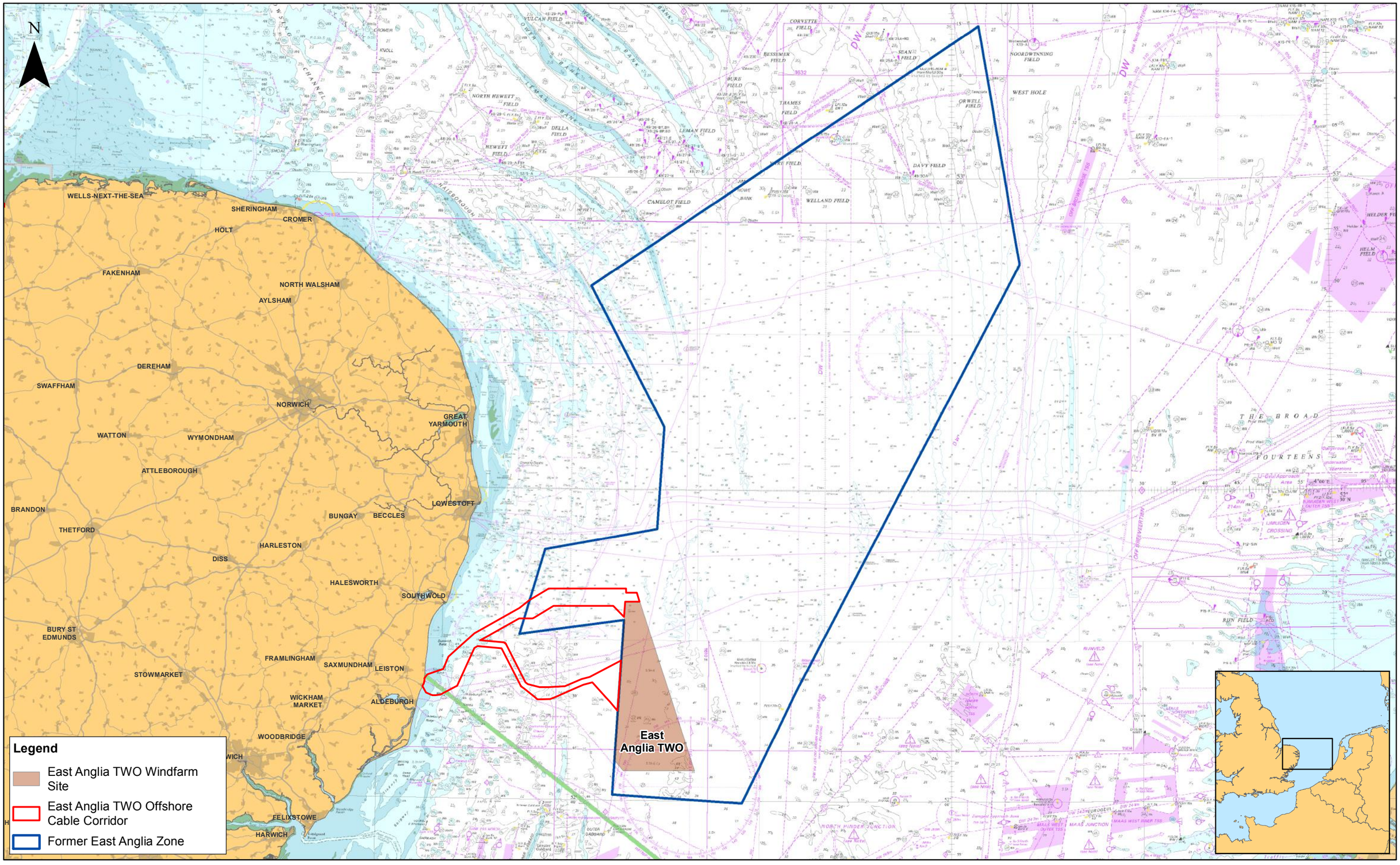

SCOTTISHPOWER RENEWABLES

Rev	Date	By	Comment
2	07/11/2018	FC	Second Issue.
1	16/08/2018	FC	First Issue.

Prepared: FC
Checked: PM
Approved: PP

1:630,000
Scale @ A3

0 5 10 20 Km

Source: © The Crown Estate, 2018. Charts from MarineFIND.co.uk Licence No EK001-0645-MF0095. Not to be used for navigation.

This map has been produced to the latest known information at the time of issue, and has been produced for your information only. Please consult with the SPR Offshore GIS team to ensure the content is still current before using the information contained on this map. To the fullest extent permitted by law, we accept no responsibility or liability (whether in contract, tort (including negligence) or otherwise in respect of any errors or omissions in the information contained in the map and shall not be liable for any loss, damage or expense caused by such errors or omissions.

East Anglia TWO

Offshore Development Area in the Context of the Former East Anglia Zone

Drg No	EA1N-EA2-DEV-DRG-IBR-00TBC160
Rev	2
Date	07/11/18
Figure	9.2

Datum: WGS 1984
Projection: Zone 31N

D:\Box Sync\PB4842 EA 1N and 2\PB4842 EA 1N and 2 Team\E. TECHNICAL DATA\E03 GIS\EA2\Figures\PEIR\Chapter_9_BenthicEcology\Fig_9_2_EA2_OffshoreDevelopmentArea_RH_20181107.mxd

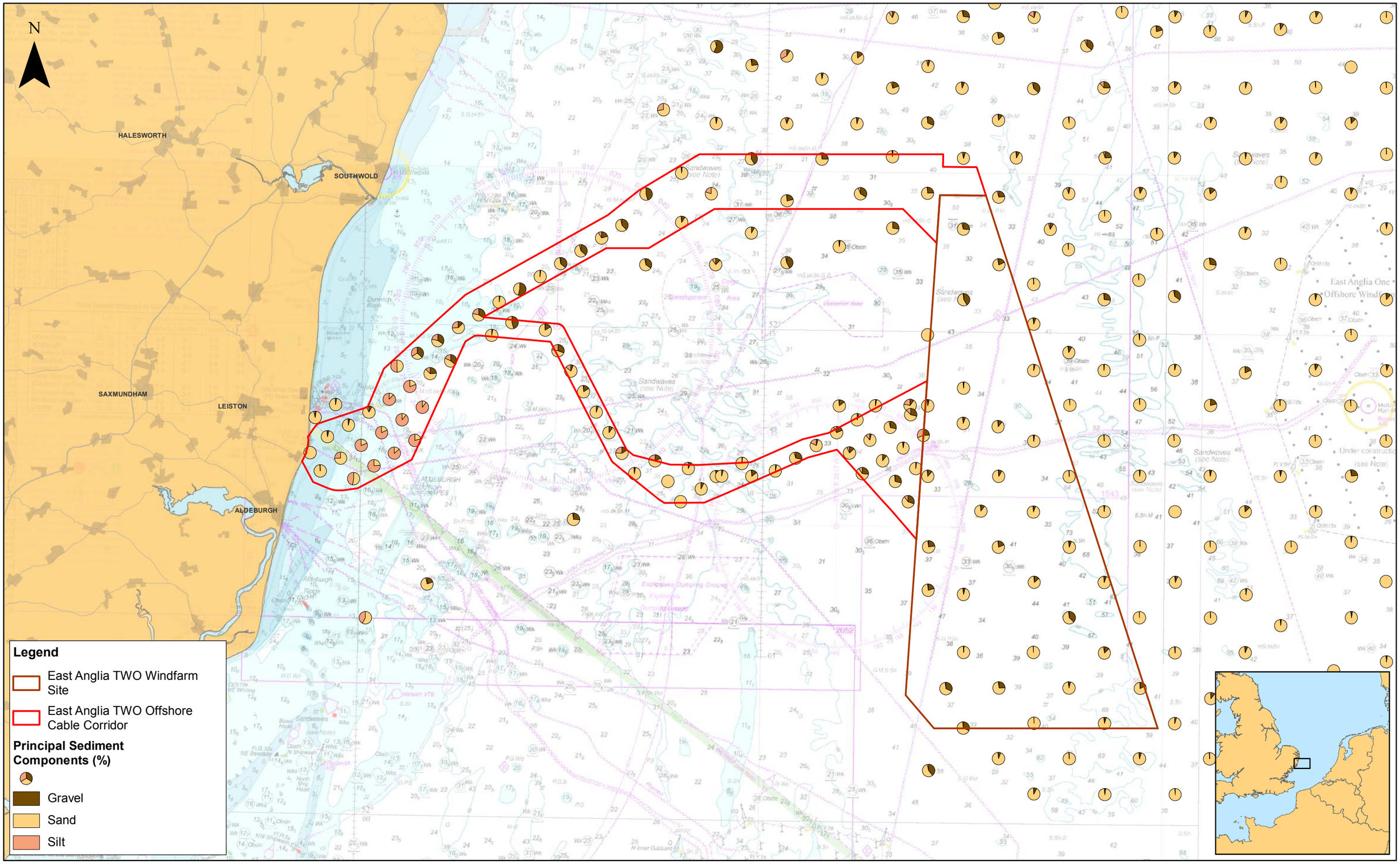

Rev	Date	By	Comment
2	07/11/2018	FC	Second Issue.
1	16/08/2018	FC	First Issue.

Prepared: FC
Checked: PM
Approved: PP

1:200,000 Scale @ A3

0 2.5 5 10 Km

Source: © MESL Ltd, 2011 & 2018. © The Crown Estate, 2018. Charts from MarineFIND.co.uk Licence No EK001-0645-MF0095. Not to be used for navigation.

This map has been produced to the latest known information at the time of issue, and has been produced for your information only.
Please consult with the SPR Offshore GIS team to ensure the content is still current before using the information contained on this map.
To the fullest extent permitted by law, we accept no responsibility or liability (whether in contract, tort (including negligence) or otherwise in respect of any errors or omissions in the information contained in the map and shall not be liable for any loss, damage or expense caused by such errors or omissions.

East Anglia TWO

Sediment Distribution

Drg No	EA1N-EA2-DEV-DRG-IBR-00TBC171
Rev	2
Date	07/11/18
Figure	9.3

Datum: WGS 1984
Projection: Zone 31N

D:\Box Sync\PB4842 EA 1N and 2\PB4842 EA 1N and 2 Team\E. TECHNICAL DATA\E03 GIS\EA2\Figures\PEIR\Chapter_9_BenthicEcology\Fig_9_3_EA2_SedimentDistribution_RH_20181107.mxd

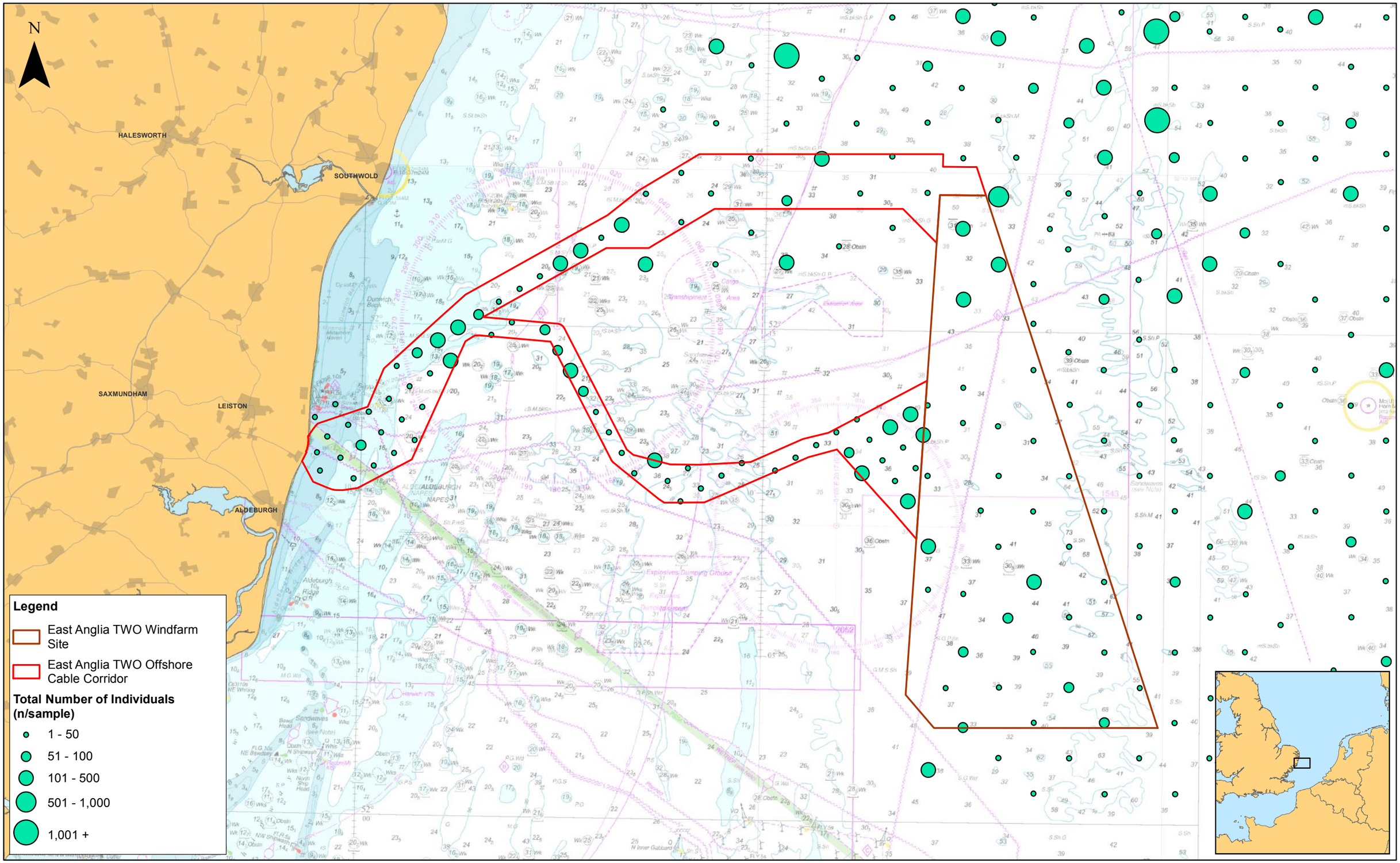

Rev	Date	By	Comment		
2	07/11/2018	FC	Second Issue.	Prepared:	FC
1	16/08/2018	FC	First Issue.	Checked:	PM
				Approved:	PP

1:200,000 Scale @ A3

0 2.5 5 10 Km

Source: © Bibby HydroMap Survey, 2018. © The Crown Estate, 2018. Charts from MarineFIND.co.uk Licence No EK001-0645-MF0095. Not to be used for navigation.

This map has been produced to the latest known information at the time of issue, and has been produced for your information only.
Please consult with the SPR Offshore GIS team to ensure the content is still current before using the information contained on this map.
To the fullest extent permitted by law, we accept no responsibility or liability (whether in contract, tort (including negligence) or otherwise in respect of any errors or omissions in the information contained in the map and shall not be liable for any loss, damage or expense caused by such errors or omissions.

East Anglia TWO

Infaunal Abundance

Drg No	EA1N-EA2-DEV-DRG-IBR-00TBC172
Rev	2
Date	07/11/18
Figure	9.4

Datum: WGS 1984
Projection: Zone 31N

D:\Box Sync\PB4842 EA 1N and 2\PB4842 EA 1N and 2 Team\E. TECHNICAL DATA\E03 GIS\EA2\Figures\PEIR\Chapter_9_BenthicEcology\Fig_9_4_EA2_InfaunalAbundance_RH_20181107.mxd

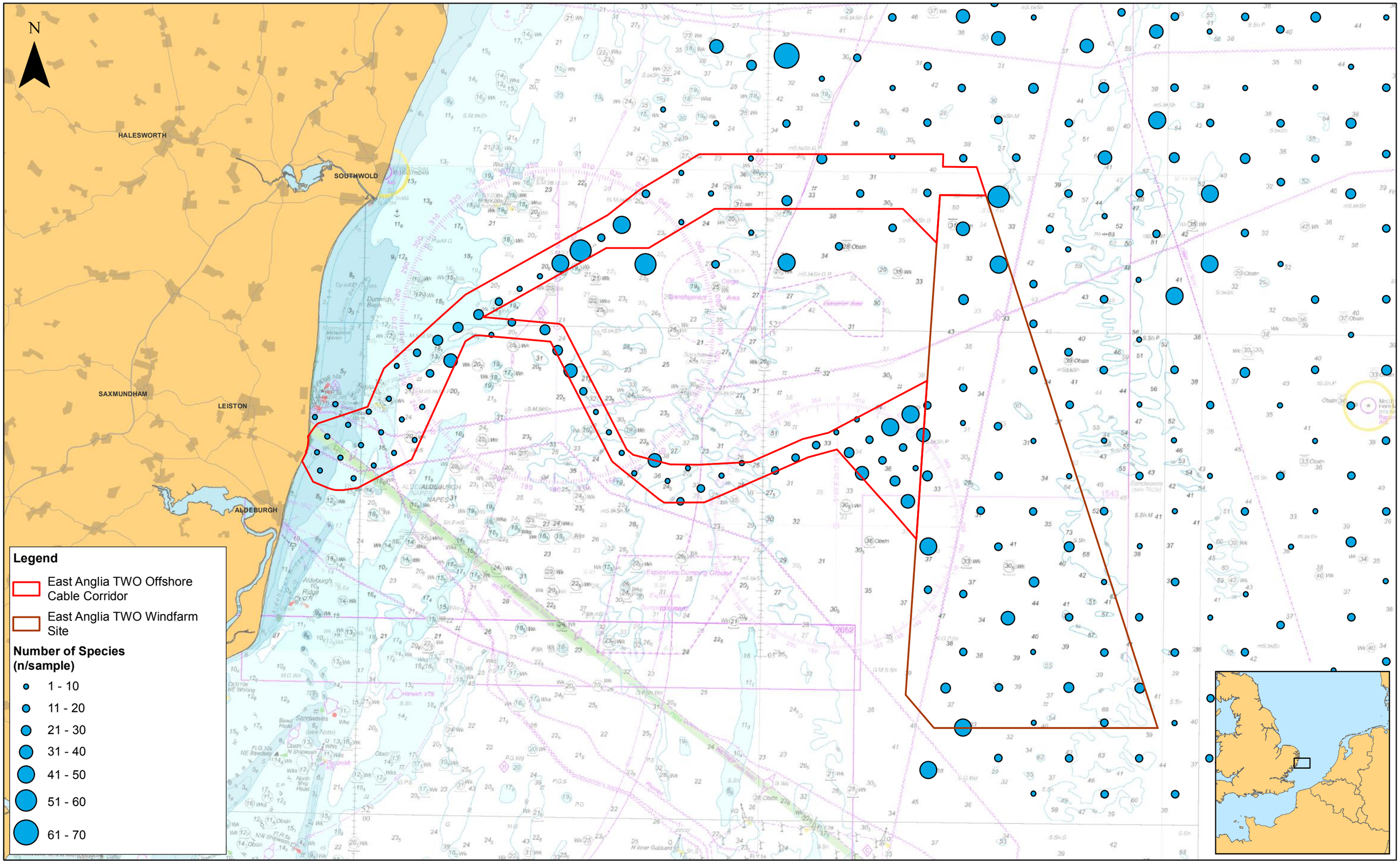

Rev	Date	By	Comment		
2	07/11/2018	FC	Second Issue.	Prepared:	FC
1	16/08/2018	FC	First Issue.	Checked:	PM
				Approved:	PP

1:200,000 Scale @ A3

0 2.5 5 10 Km

Source: © Bibby HydroMap Survey, 2018. © The Crown Estate, 2018. Charts from MarineFIND.co.uk Licence No EK001-0645-MF0095. Not to be used for navigation.

This map has been produced to the latest known information at the time of issue, and has been produced for your information only.
Please consult with the SPR Offshore GIS team to ensure the content is still current before using the information contained on this map.
To the fullest extent permitted by law, we accept no responsibility or liability (whether in contract, tort (including negligence) or otherwise in respect of any errors or omissions in the information contained in the map and shall not be liable for any loss, damage or expense caused by such errors or omissions.

East Anglia TWO

Infaunal Diversity

Drg No	EA1N-EA2-DEV-DRG-IBR-00TBC192
Rev	2
Date	07/11/18
Figure	9.5

Datum: WGS 1984
Projection: Zone 31N

D:\Box Sync\PB4842 EA 1N and 2\PB4842 EA 1N and 2 Team\E. TECHNICAL DATA\E03 GIS\EA2\Figures\PEIR\Chapter_9_BenthicEcology\Fig_9_5_EA2_InfaunalDiversity_RH_20181107.mxd

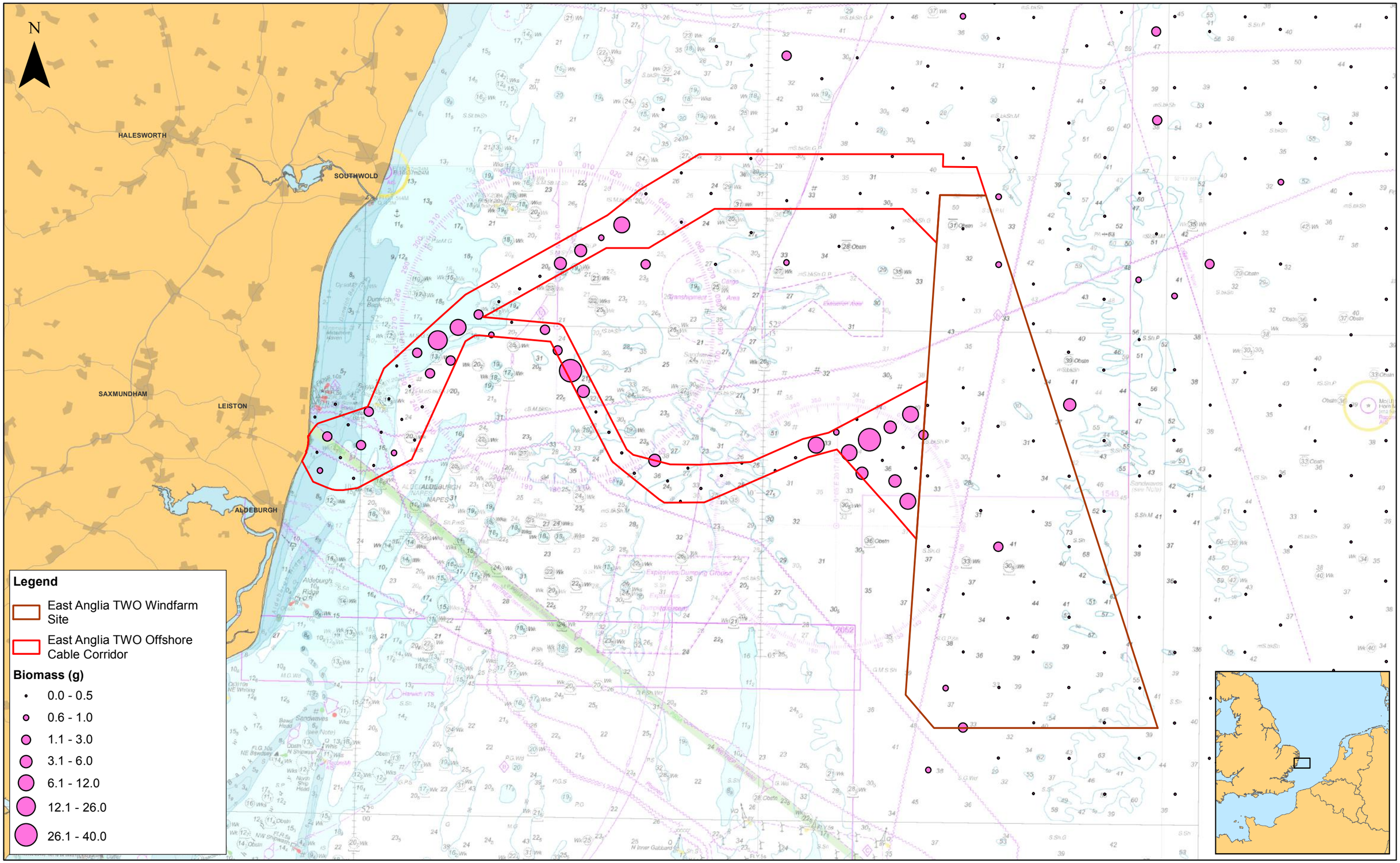

SCOTTISHPOWER RENEWABLES

Rev	Date	By	Comment
2	07/11/2018	FC	Second Issue.
1	16/08/2018	FC	First Issue.

Prepared: FC
Checked: PM
Approved: PP

1:200,000 Scale @ A3

0 2.5 5 10 Km

Source: © Bibby HydroMap Survey, 2018. © The Crown Estate, 2018. Charts from MarineFIND.co.uk Licence No EK001-0645-MF0095. Not to be used for navigation.

This map has been produced to the latest known information at the time of issue, and has been produced for your information only.
Please consult with the SPR Offshore GIS team to ensure the content is still current before using the information contained on this map.
To the fullest extent permitted by law, we accept no responsibility or liability (whether in contract, tort (including negligence) or otherwise in respect of any errors or omissions in the information contained in the map and shall not be liable for any loss, damage or expense caused by such errors or omissions.

East Anglia TWO

Infaunal Biomass

Drg No	EA1N-EA2-DEV-DRG-IBR-00TBC193
Rev	2
Date	07/11/18
Figure	9.6

Datum: WGS 1984
Projection: Zone 31N

D:\Box Sync\PB4842 EA 1N and 2\PB4842 EA 1N and 2 Team\E. TECHNICAL DATA\E03 GIS\EA2\Figures\PEIR\Chapter_9_BenthicEcology\Fig_9_6_EA2_InfaunalBiomass_RH_20181107.mxd

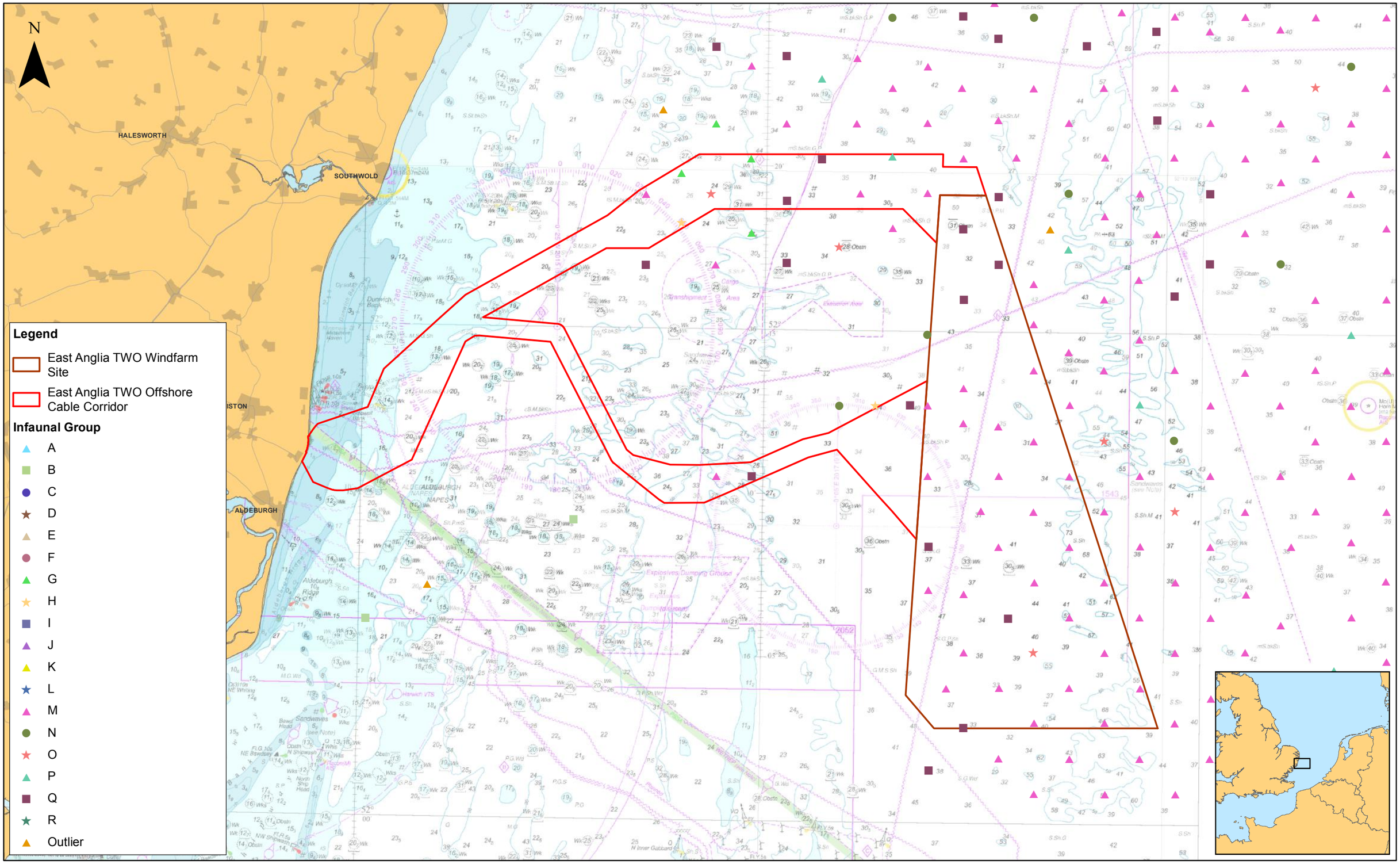

Rev	Date	By	Comment
2	07/11/2018	FC	Second Issue.
1	20/09/2018	FC	First Issue.

Prepared: FC
Checked: PM
Approved: PP

1:200,000 Scale @ A3

0 2.5 5 10 Km

Source: © Fugro, 2013. © The Crown Estate, 2018. Charts from MarineFIND.co.uk Licence No EK001-0645-MF0095. Not to be used for navigation.

This map has been produced to the latest known information at the time of issue, and has been produced for your information only.
Please consult with the SPR Offshore GIS team to ensure the content is still current before using the information contained on this map.
To the fullest extent permitted by law, we accept no responsibility or liability (whether in contract, tort (including negligence) or otherwise in respect of any errors or omissions in the information contained in the map and shall not be liable for any loss, damage or expense caused by such errors or omissions.

East Anglia TWO

Infaunal Groups

Drg No	EA1N-EA2-DEV-DRG-IBR-00TBC211
Rev	2
Date	07/11/18
Figure	9.7

Datum: WGS 1984
Projection: Zone 31N

D:\Box Sync\PB4842 EA 1N and 2\PB4842 EA 1N and 2 Team\E. TECHNICAL DATA\E03 GIS\EA2\Figures\PEIR\Chapter_9_BenthicEcology\Fig_9_7_EA2_InfaunalGroups_RH_20181107.mxd

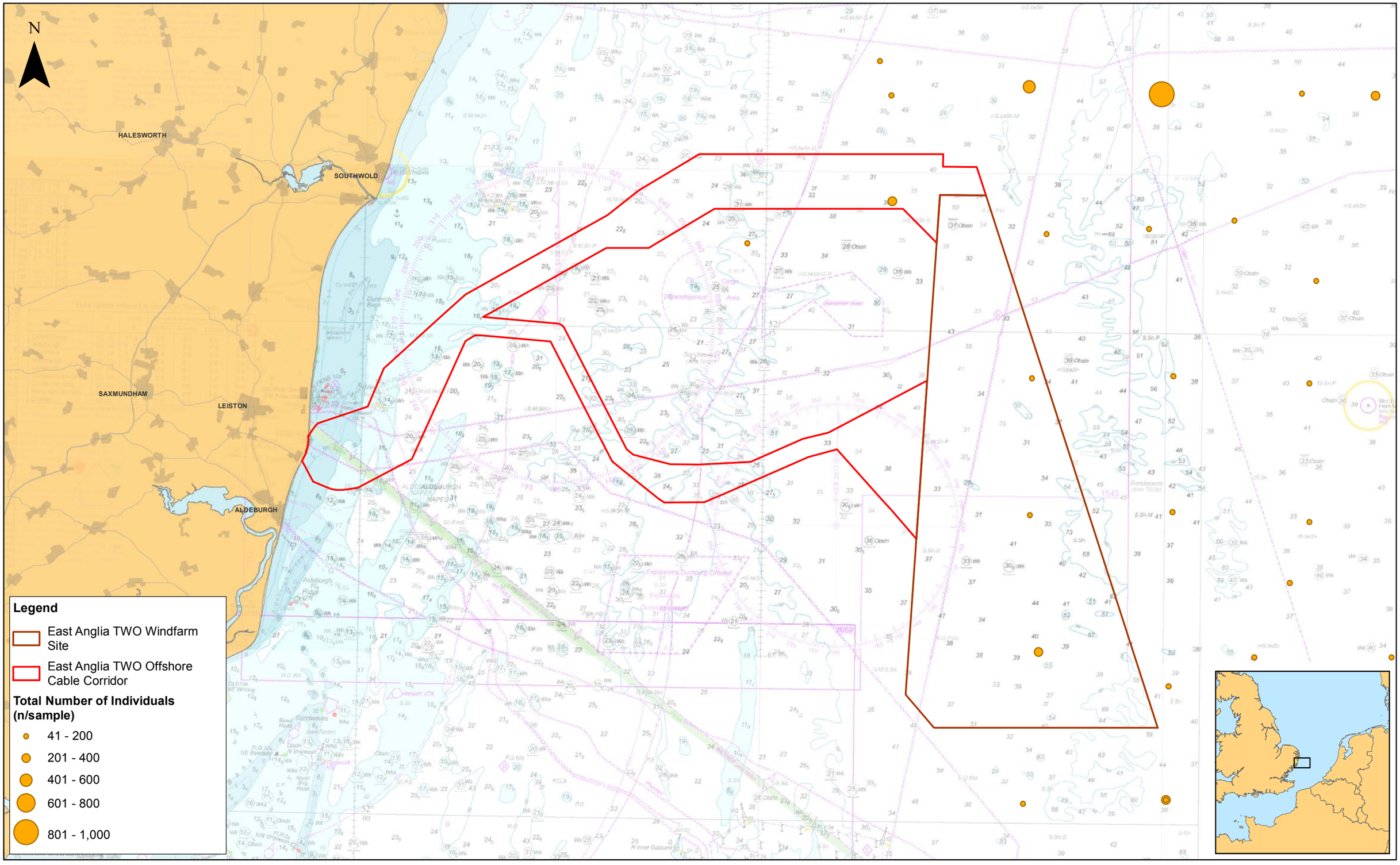

Rev	Date	By	Comment
2	07/11/2018	FC	Second Issue.
1	16/08/2018	FC	First Issue.

Prepared: FC
Checked: PM
Approved: PP

1:200,000 Scale @ A3

0 2.5 5 10 Km

Source: © MESL, 2011. © The Crown Estate, 2018. Charts from MarineFIND.co.uk Licence No EK001-0645-MF0095. Not to be used for navigation.

This map has been produced to the latest known information at the time of issue, and has been produced for your information only.
Please consult with the SPR Offshore GIS team to ensure the content is still current before using the information contained on this map.
To the fullest extent permitted by law, we accept no responsibility or liability (whether in contract, tort (including negligence) or otherwise in respect of any errors or omissions in the information contained in the map and shall not be liable for any loss, damage or expense caused by such errors or omissions.

East Anglia TWO

Epifaunal Abundance

Drg No	EA1N-EA2-DEV-DRG-IBR-00TBC173
Rev	2
Date	07/11/18
Figure	9.8

Datum: WGS 1984
Projection: Zone 31N

D:\Box Sync\PB4842 EA 1N and 2\PB4842 EA 1N and 2 Team\E. TECHNICAL DATA\E03 GIS\EA2\Figures\PEIR\Chapter_9_BenthicEcology\Fig_9_8_EA2_EpifaunalAbundance_RH_20181107.mxd

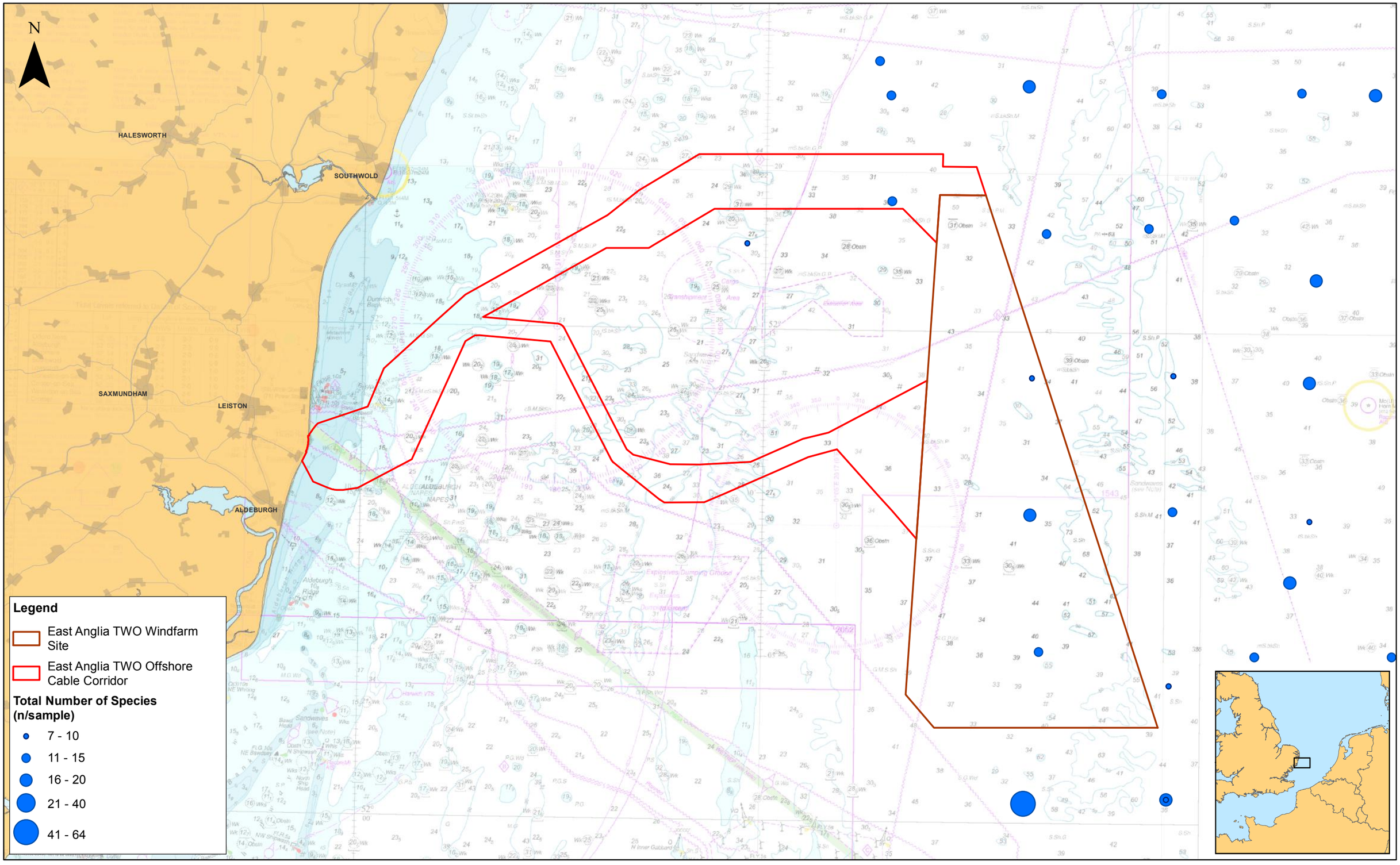

Rev	Date	By	Comment		
2	07/11/2018	FC	Second Issue.	Prepared:	FC
1	16/08/2018	FC	First Issue.	Checked:	PM
				Approved:	PP

1:200,000 Scale @ A3

0 2.5 5 10 Km

Source: © MESL, 2011. © The Crown Estate, 2018. Charts from MarineFIND.co.uk Licence No EK001-0645-MF0095. Not to be used for navigation.

This map has been produced to the latest known information at the time of issue, and has been produced for your information only.
Please consult with the SPR Offshore GIS team to ensure the content is still current before using the information contained on this map.
To the fullest extent permitted by law, we accept no responsibility or liability (whether in contract, tort (including negligence) or otherwise in respect of any errors or omissions in the information contained in the map and shall not be liable for any loss, damage or expense caused by such errors or omissions.

East Anglia TWO

Epifaunal Diversity

Drg No	EA1N-EA2-DEV-DRG-IBR-00TBC174
Rev	2
Date	07/11/18
Figure	9.9

Datum: WGS 1984
Projection: Zone 31N

D:\Box Sync\PB4842 EA 1N and 2\PB4842 EA 1N and 2 Team\E. TECHNICAL DATA\E03 GIS\EA2\Figures\PEIR\Chapter_9_BenthicEcology\Fig_9_9_EA2_EpifaunalDiversity_RH_20181107.mxd

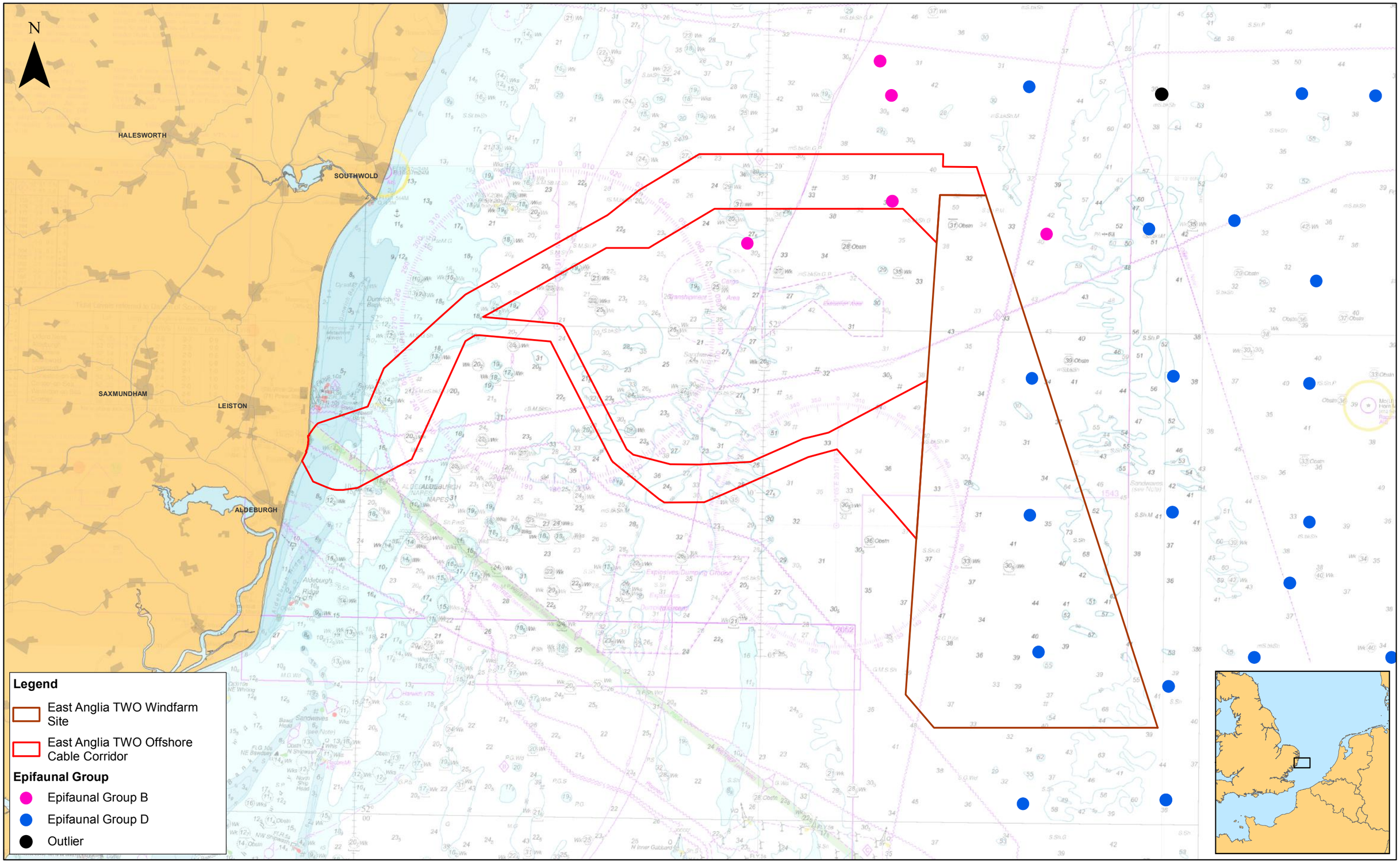

Rev	Date	By	Comment
2	07/11/2018	FC	Second Issue.
1	16/08/2018	FC	First Issue.

Prepared: FC
Checked: PM
Approved: PP

1:200,000 Scale @ A3

0 2.5 5 10 Km

Source: © MESL, 2011. © The Crown Estate, 2018. Charts from MarineFIND.co.uk Licence No EK001-0645-MF0095. Not to be used for navigation.

This map has been produced to the latest known information at the time of issue, and has been produced for your information only.
Please consult with the SPR Offshore GIS team to ensure the content is still current before using the information contained on this map.
To the fullest extent permitted by law, we accept no responsibility or liability (whether in contract, tort (including negligence) or otherwise in respect of any errors or omissions in the information contained in the map and shall not be liable for any loss, damage or expense caused by such errors or omissions.

East Anglia TWO

Epifaunal Groups

Drg No	EA1N-EA2-DEV-DRG-IBR-00TBC212
Rev	1
Date	07/11/18
Figure	9.10

Datum: WGS 1984
Projection: Zone 31N

D:\Box Sync\PB4842 EA 1N and 2\PB4842 EA 1N and 2 Team\E. TECHNICAL DATA\E03 GIS\EA2\Figures\PEIR\Chapter_9_BenthicEcology\Fig_9_10_EA2_EpifaunalGroups_RH_20181107.mxd

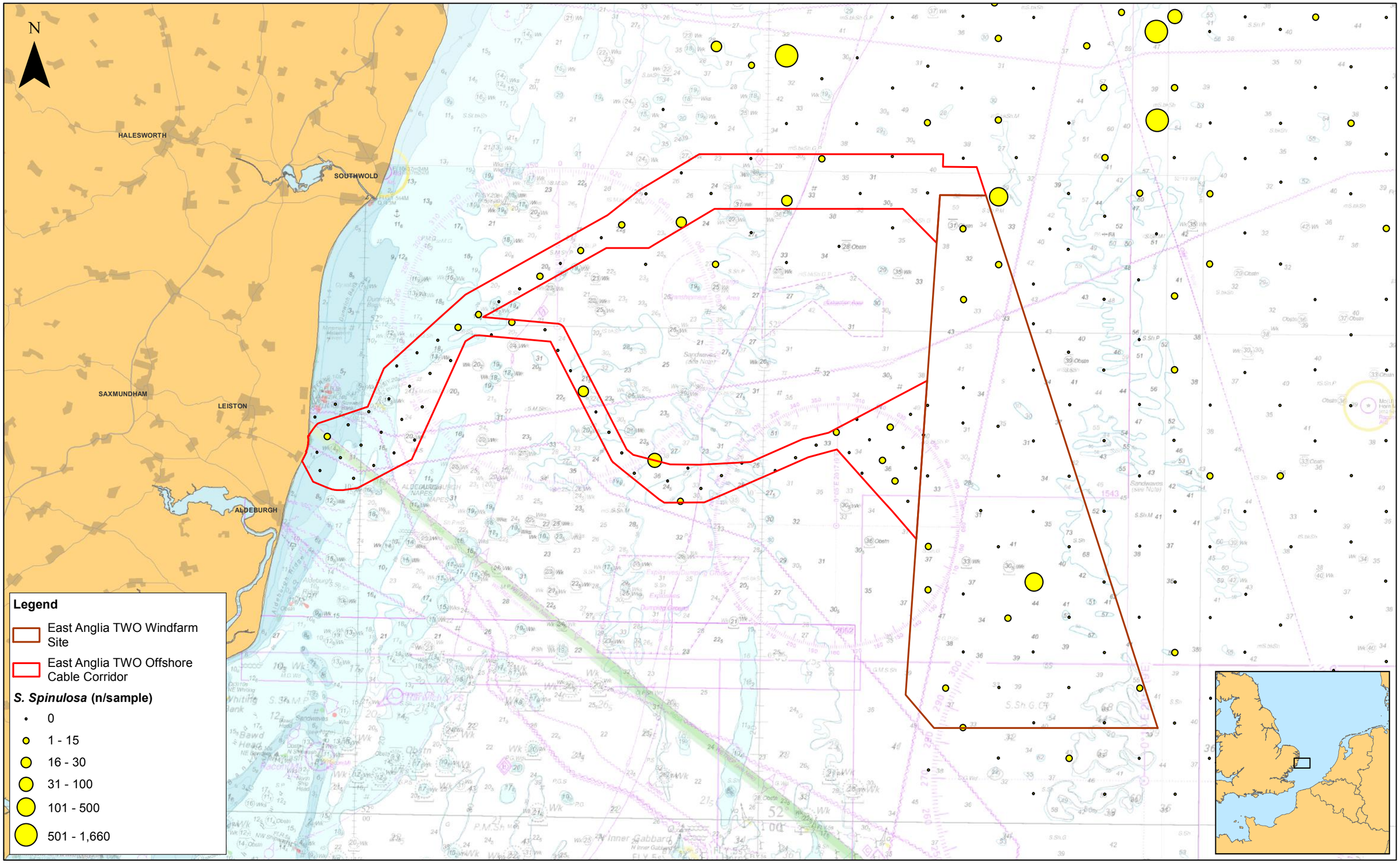

Rev	Date	By	Comment
2	07/11/2018	FC	Second Issue.
1	16/08/2018	FC	First Issue.

Prepared: FC
Checked: PM
Approved: PP

1:200,000 Scale @ A3

0 2.5 5 10 Km

Source: © MESL, 2011 & 2018. © The Crown Estate, 2018. Charts from MarineFIND.co.uk Licence No EK001-0645-MF0095. Not to be used for navigation.

This map has been produced to the latest known information at the time of issue, and has been produced for your information only. Please consult with the SPR Offshore GIS team to ensure the content is still current before using the information contained on this map. To the fullest extent permitted by law, we accept no responsibility or liability (whether in contract, tort (including negligence) or otherwise in respect of any errors or omissions in the information contained in the map and shall not be liable for any loss, damage or expense caused by such errors or omissions.

East Anglia TWO

Sabellaria Spinulosa Abundance

Drg No	EA1N-EA2-DEV-DRG-IBR-00TBC195
Rev	2
Date	07/11/18
Figure	9.11

Datum: WGS 1984
Projection: Zone 31N

D:\Box Sync\PB4842 EA 1N and 2\PB4842 EA 1N and 2 Team\E. TECHNICAL DATA\E03 GIS\EA2\Figures\PEIR\Chapter_9_BenthicEcology\Fig_9_11_EA2_SabellariaAbundances_RH_20181107.mxd

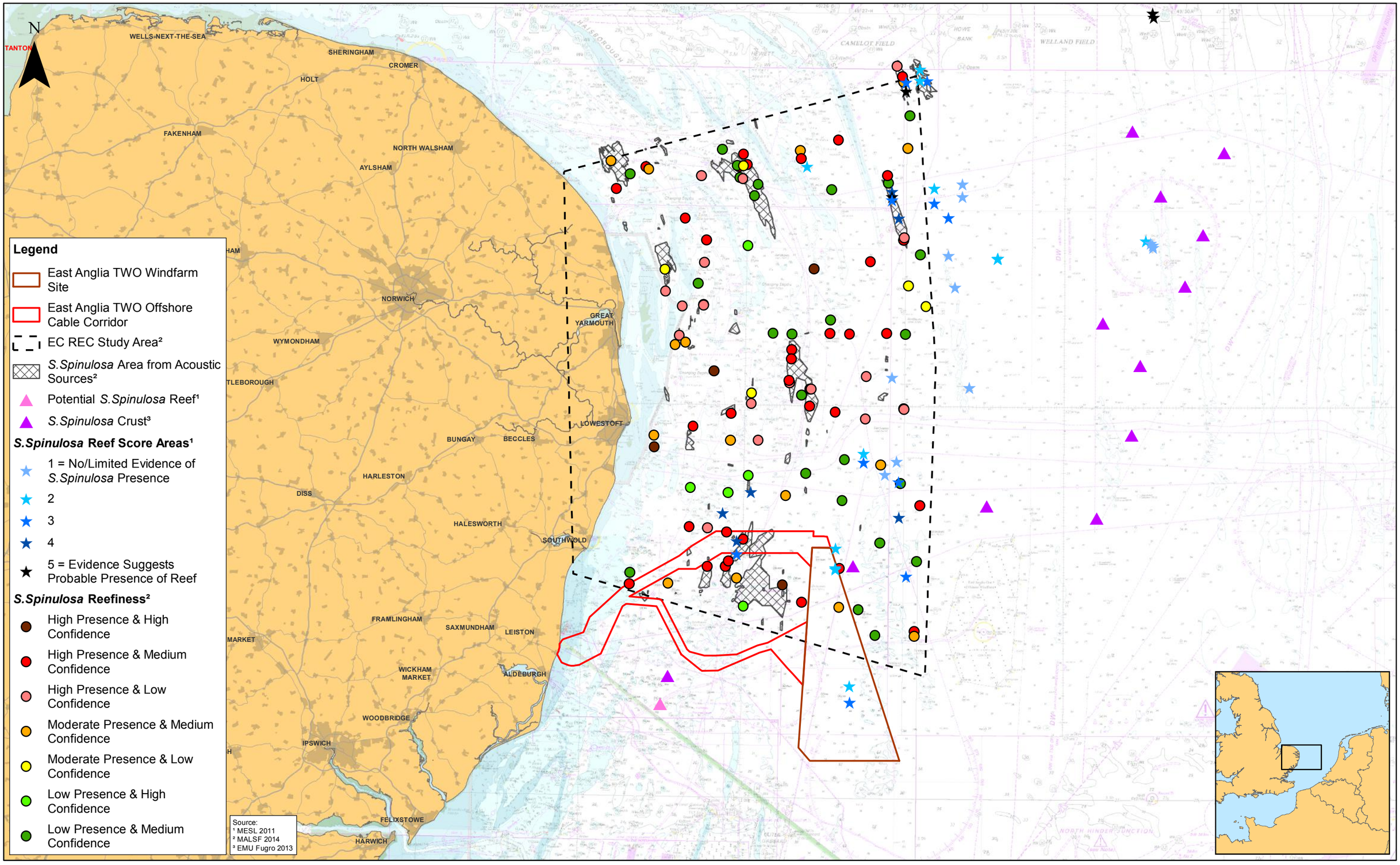

SCOTTISHPOWER RENEWABLES

Rev	Date	By	Comment
2	07/11/2018	FC	Second Issue.
1	16/08/2018	FC	First Issue.

Prepared: FC
Checked: PM
Approved: PP

1:500,000 Scale @ A3

0 5 10 20 Km

Source: © MALSF, 2014. © MESL, 2011. © EMU Fugro, 2013. © The Crown Estate, 2018. Charts from MarineFIND.co.uk Licence No EK001-0645-MF0095. Not to be used for navigation.

This map has been produced to the latest known information at the time of issue, and has been produced for your information only. Please consult with the SPR Offshore GIS team to ensure the content is still current before using the information contained on this map. To the fullest extent permitted by law, we accept no responsibility or liability (whether in contract, tort (including negligence) or otherwise in respect of any errors or omissions in the information contained in the map and shall not be liable for any loss, damage or expense caused by such errors or omissions.

East Anglia TWO

Sabellaria Spinulosa Reef

Drg No	EA1N-EA2-DEV-DRG-IBR-00TBC196
Rev	2
Date	07/11/18
Figure	9.12

Datum: WGS 1984
Projection: Zone 31N

D:\Box Sync\PB4842 EA 1N and 2\PB4842 EA 1N and 2 Team\E. TECHNICAL DATA\E03 GIS\EA2\Figures\PEIR\Chapter_9_BenthicEcology\Fig_9_12_EA2_Sabellaria Reef_RH_20181107.mxd

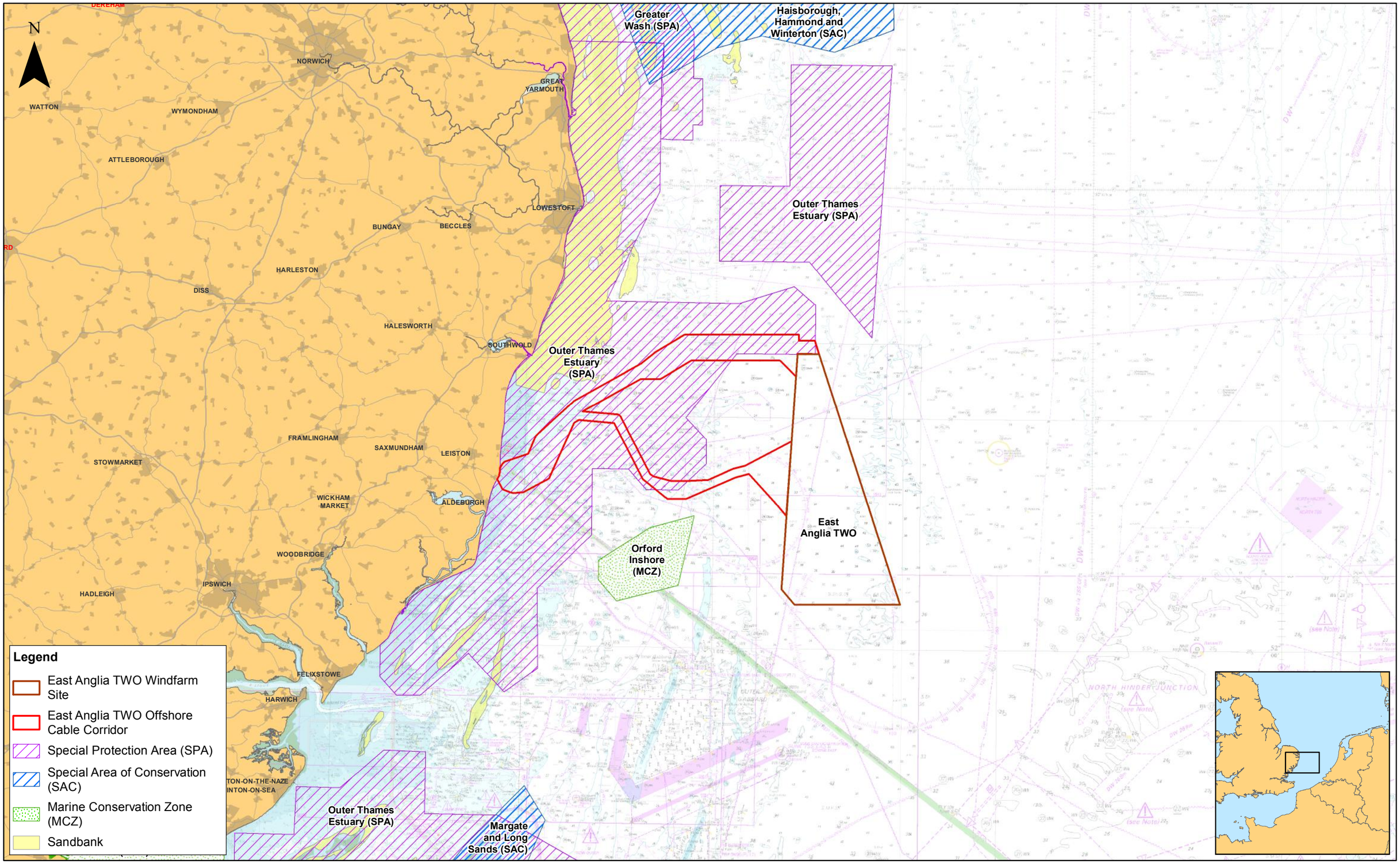

SCOTTISHPOWER RENEWABLES

Rev	Date	By	Comment
2	07/11/2018	FC	Second Issue.
1	16/08/2018	FC	First Issue.

Prepared: FC
Checked: PM
Approved: PP

1:425,000 Scale @ A3

0 5 10 20 Km

Source: © Natural England, 2018. © JNCC, 2018. © The Crown Estate, 2018. Charts from MarineFIND.co.uk Licence No EK001-0645-MF0095. Not to be used for navigation.

This map has been produced to the latest known information at the time of issue, and has been produced for your information only.
Please consult with the SPR Offshore GIS team to ensure the content is still current before using the information contained on this map.
To the fullest extent permitted by law, we accept no responsibility or liability (whether in contract, tort (including negligence) or otherwise in respect of any errors or omissions in the information contained in the map and shall not be liable for any loss, damage or expense caused by such errors or omissions.

East Anglia TWO

Designated Sites

Drg No	EA1N-EA2-DEV-DRG-IBR-00TBC197
Rev	2
Date	07/11/18
Figure	9.13

Datum: WGS 1984
Projection: Zone 31N

D:\Box Sync\PB4842 EA 1N and 2\PB4842 EA 1N and 2 Team\E. TECHNICAL DATA\E03 GIS\EA2\Figures\PEIR\Chapter_9_BenthicEcology\Fig_9_13_EA2_Designations_RH_20181107.mxd

This page is intentionally blank