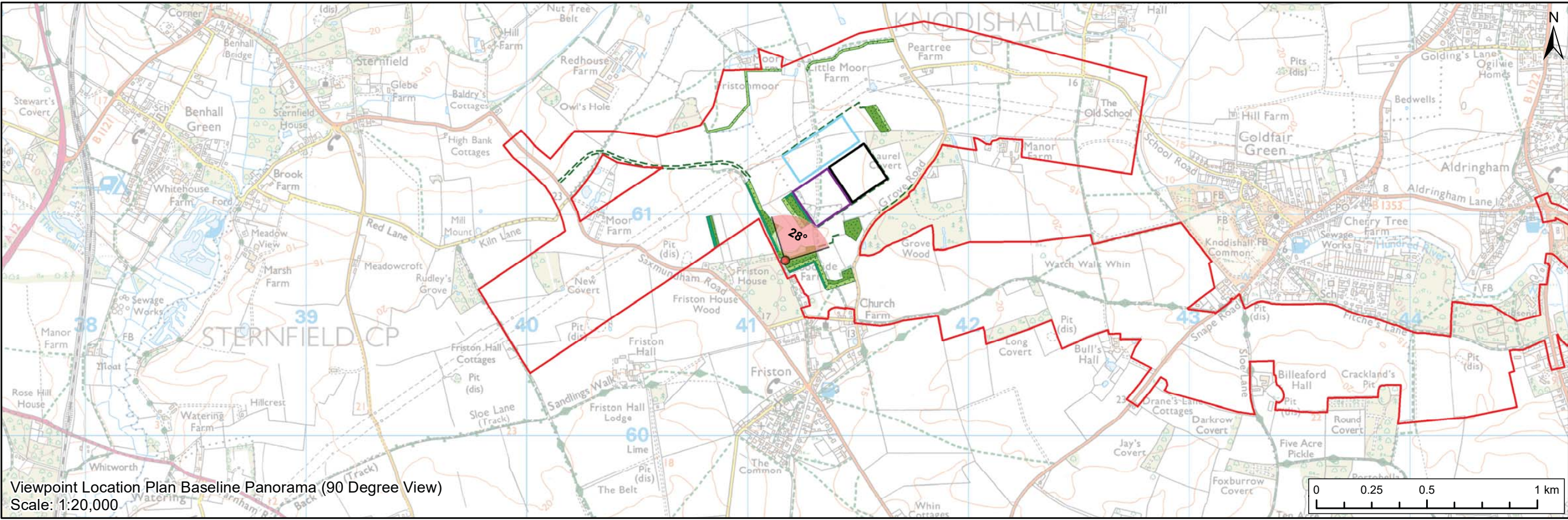


The above image illustrates the Rochdale Envelope used for the East Anglia ONE North onshore substation showing the maximum parameter block model, representing the maximum height of the electrical infrastructure (18m) and maximum footprint of the East Anglia ONE North onshore substation (190 x 190m).

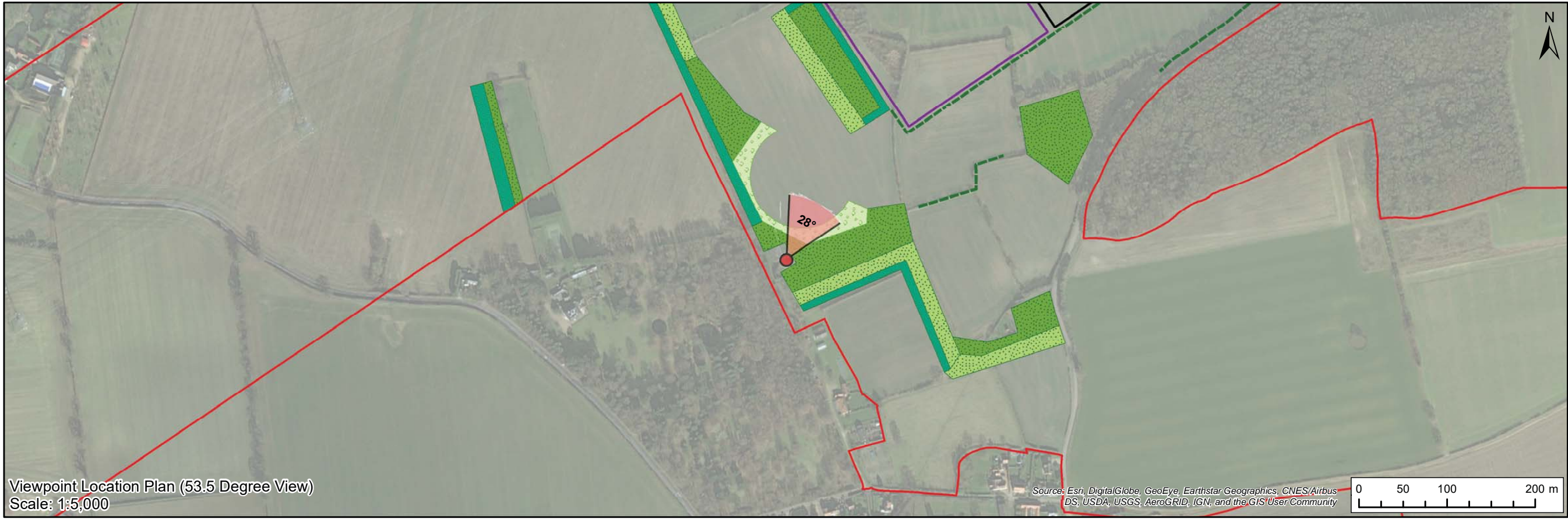
East Anglia ONE North Rochdale Envelope 3D Model

East Anglia ONE North Offshore Windfarm

Onshore LVIA AIS Substation Visualisations



Viewpoint Location Plan Baseline Panorama (90 Degree View)
Scale: 1:20,000



Viewpoint Location Plan (53.5 Degree View)
Scale: 1:5,000

- Legend**
- Proposed Onshore Development Area
 - Indicative East Anglia ONE North Substation Location
 - Indicative East Anglia TWO Substation Location
 - Indicative National Grid AIS Substation Location
- Proposed Landscape Mitigation:
- Hedgerow
 - Core Woodland
 - Edge Woodland
 - Screening Woodland
 - Wet Woodland
- Viewpoint:
- 90 Degree Field of View Viewpoint
 - 53.5 Degree Field of View Viewpoint



Baseline Photograph (90 Degree Field of View)



| | | | | | |
|-----|------------|----|---------------------------|--------------|--|
| 3 | 19/01/2019 | TH | Update Document Reference | | |
| 2 | 10/12/2018 | LA | Second Issue (OPEN) | Prepared: LA | |
| 1 | 23/11/2018 | LA | First Issue (OPEN) | Checked: SM | |
| Rev | Date | By | Comment | Approved: LT | |

Scale @ A3

This map has been produced to the latest known information at the time of issue, and has been produced for your information only. Please consult with the SPR/OS team to ensure the content is still current before using the information contained on this map. To the fullest extent permitted by law, we accept no responsibility or liability (whether in contract, tort (including negligence) or otherwise) in respect of any errors or omissions in the information contained in the map and shall not be liable for any loss, damage or expense caused by such errors or omissions.

Contains Ordnance Survey digital data © Crown copyright. All rights reserved 2019 Licence number 0100031673.

East Anglia ONE North with National Grid AIS Substation
Viewpoint 1: Public Right of Way near Friston House

| | | |
|---------|-------------------------------|------------------|
| Doc Ref | EA1N-DEVWF-ENV-REP-IBR-000298 | |
| Rev | 3 | Datum: OSGB 1936 |
| Date | 19/12/19 | Projection: BNG |
| Figure | 29.13a | |





Photomontage of the proposed East Anglia ONE North and National Grid AIS Substation with mitigation planting (15 years after planting)

View flat at a comfortable arm's length

| | | | | | | | |
|--------------------|-------------------|-----------------------------|---------------------------|----------------|----------------------------|--|--|
| OS reference: | 641169 E 260794 N | Horizontal field of view: | 53.5° (planar projection) | Camera: | Canon EOS 5D Mark II | <i>Please note that the mitigation woodland planting, which will be in the immediate foreground of the view, is not shown to allow illustration of the wider landscape mitigation planting around the onshore substation site.</i> | <small>Contains Ordnance Survey digital data © Crown copyright, All rights reserved 2018 Licence number 0100031673</small> |
| Eye level: | 14 m AOD | Principal viewing distance: | 812.5 mm | Lens: | 50mm (Canon EF 50mm f/1.4) | | |
| Direction of view: | 28° | Paper size: | 841 x 297 mm (half A1) | Camera height: | 1.5 m AGL | | |
| | | Correct printed image size: | 820 x 260 mm | Date and time: | 22/02/2018, 14:24:44 | | |

Figure: 29.13c
Viewpoint 1: Public Right of Way near Friston House



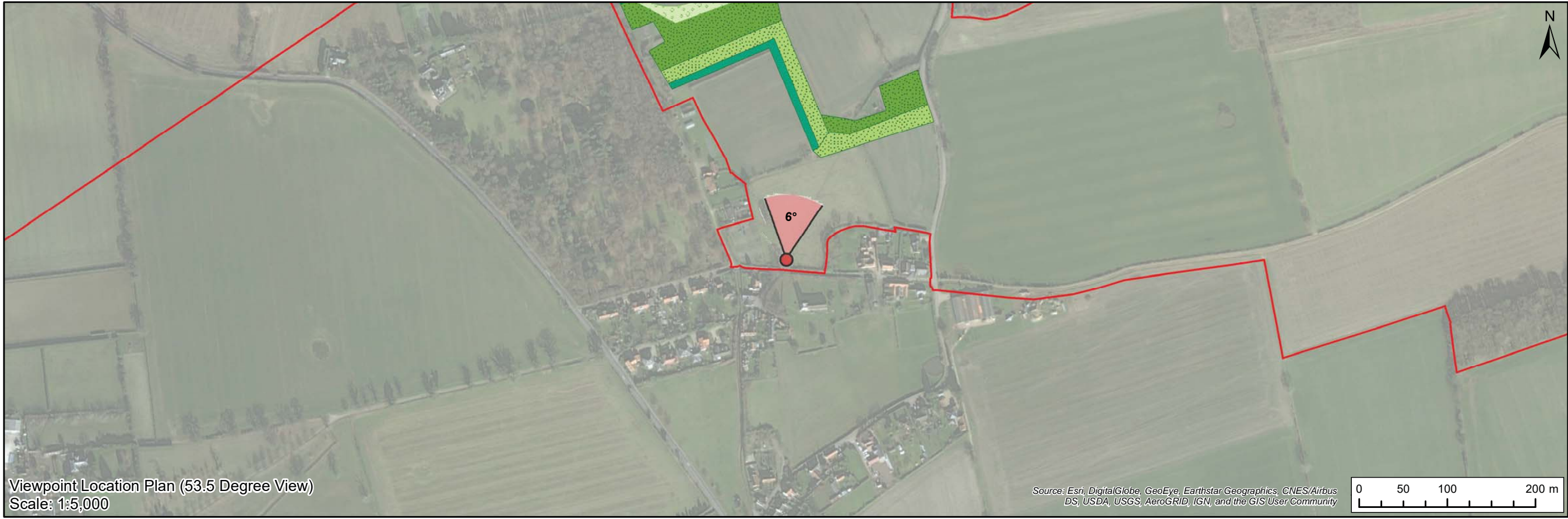
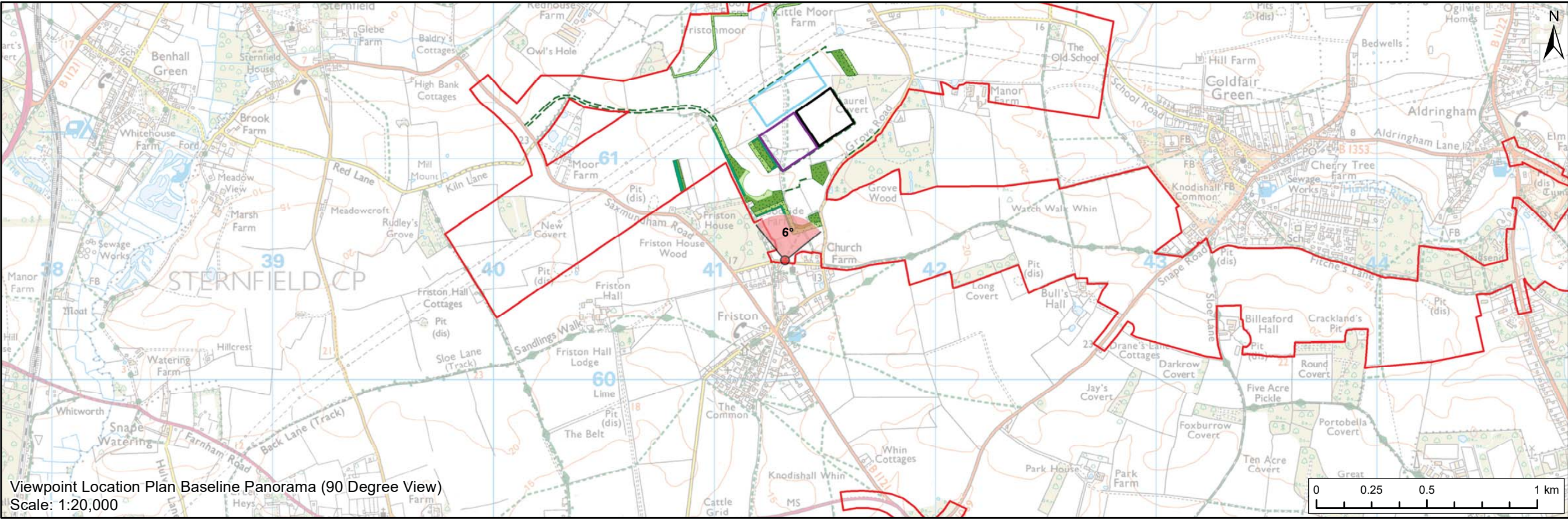
Photomontage of the proposed East Anglia ONE North, East Anglia TWO and National Grid AIS Substation

View flat at a comfortable arm's length



Photomontage of the proposed East Anglia ONE North, East Anglia TWO and National Grid AIS Substation with mitigation planting (15 years after planting)

View flat at a comfortable arm's length



Legend

- Proposed Onshore Development Area
- Indicative East Anglia ONE North Substation Location
- Indicative East Anglia TWO Substation Location
- Indicative National Grid AIS Substation Location

Proposed Landscape Mitigation:

- Hedgerow
- Core Woodland
- Edge Woodland
- Screening Woodland
- Wet Woodland

Viewpoint:

- 90 Degree Field of View Viewpoint
- 53.5 Degree Field of View Viewpoint



| | | | | | | | | | | | |
|---|--|-------------|-----------|---------------------------|------------------|-----------|---------------|--|----------------|-------------------------------|---|
|  | 3 | 19/01/2019 | TH | Update Document Reference | | | Scale @ A3 | East Anglia ONE North with National Grid AIS Substation Viewpoint 2: Friston, Church Road | Doc Ref | EA1N-DEWVF-ENV-REP-IBR-000298 | |
| | 2 | 10/12/2018 | LA | Second Issue (OPEN) | Prepared: | LA | | | Rev | 3 | Datum: OSGB 1936 Projection: BNG |
| | 1 | 23/11/2018 | LA | First Issue (OPEN) | Checked: | SM | | | Date | 19/12/19 | |
| | Rev | Date | By | Comment | Approved: | LT | Figure | | 29.14a | | |
| | <small>This map has been produced to the latest known information at the time of issue, and has been produced for your information only. Please consult with the SPN Onshore GIS team to ensure the content is still current before using the information contained on this map. To the fullest extent permitted by law, we accept no responsibility or liability (whether in contract, tort (including negligence) or otherwise) in respect of any errors or omissions in the information contained in the map and shall not be liable for any loss, damage or expense caused by such errors or omissions. Contains Ordnance Survey digital data © Crown copyright. All rights reserved 2018 Licence number 0100031673.</small> | | | | | | | | | | |



Photomontage of the proposed East Anglia ONE North and National Grid AIS Substation

View flat at a comfortable arm's length

| | | | | | |
|--------------------|-------------------|-----------------------------|---------------------------|----------------|----------------------------|
| OS reference: | 641318 E 260543 N | Horizontal field of view: | 53.5° (planar projection) | Camera: | Canon EOS 5D Mark II |
| Eye level: | 14 m AOD | Principal viewing distance: | 812.5 mm | Lens: | 50mm (Canon EF 50mm f/1.4) |
| Direction of view: | 6° | Paper size: | 841 x 297 mm (half A1) | Camera height: | 1.5 m AGL |
| | | Correct printed image size: | 820 x 260 mm | Date and time: | 22/02/2018, 11:57:16 |

Contains Ordnance Survey digital data © Crown copyright, All rights reserved 2018 Licence number 0100031673

Figure: 29.14b
Viewpoint 2: Friston, Church Road



Photomontage of the proposed East Anglia ONE North and National Grid AIS Substation with mitigation planting (15 years after planting)

View flat at a comfortable arm's length

| | | | | | |
|--------------------|-------------------|-----------------------------|---------------------------|----------------|----------------------------|
| OS reference: | 641318 E 260543 N | Horizontal field of view: | 53.5° (planar projection) | Camera: | Canon EOS 5D Mark II |
| Eye level: | 14 m AOD | Principal viewing distance: | 812.5 mm | Lens: | 50mm (Canon EF 50mm f/1.4) |
| Direction of view: | 6° | Paper size: | 841 x 297 mm (half A1) | Camera height: | 1.5 m AGL |
| | | Correct printed image size: | 820 x 260 mm | Date and time: | 22/02/2018, 11:57:16 |

Contains Ordnance Survey digital data © Crown copyright, All rights reserved 2018 Licence number 0100031673

Figure: 29.14c
Viewpoint 2: Friston, Church Road



Photomontage of the proposed East Anglia ONE North, East Anglia TWO and National Grid AIS Substation

View flat at a comfortable arm's length

| | | | | | |
|--------------------|-------------------|-----------------------------|---------------------------|----------------|----------------------------|
| OS reference: | 641318 E 260543 N | Horizontal field of view: | 53.5° (planar projection) | Camera: | Canon EOS 5D Mark II |
| Eye level: | 14 m AOD | Principal viewing distance: | 812.5 mm | Lens: | 50mm (Canon EF 50mm f/1.4) |
| Direction of view: | 6° | Paper size: | 841 x 297 mm (half A1) | Camera height: | 1.5 m AGL |
| | | Correct printed image size: | 820 x 260 mm | Date and time: | 22/02/2018, 11:57:16 |

Contains Ordnance Survey digital data © Crown copyright, All rights reserved 2018 Licence number 0100031673

Figure: 29.14d
Viewpoint 2: Friston, Church Road



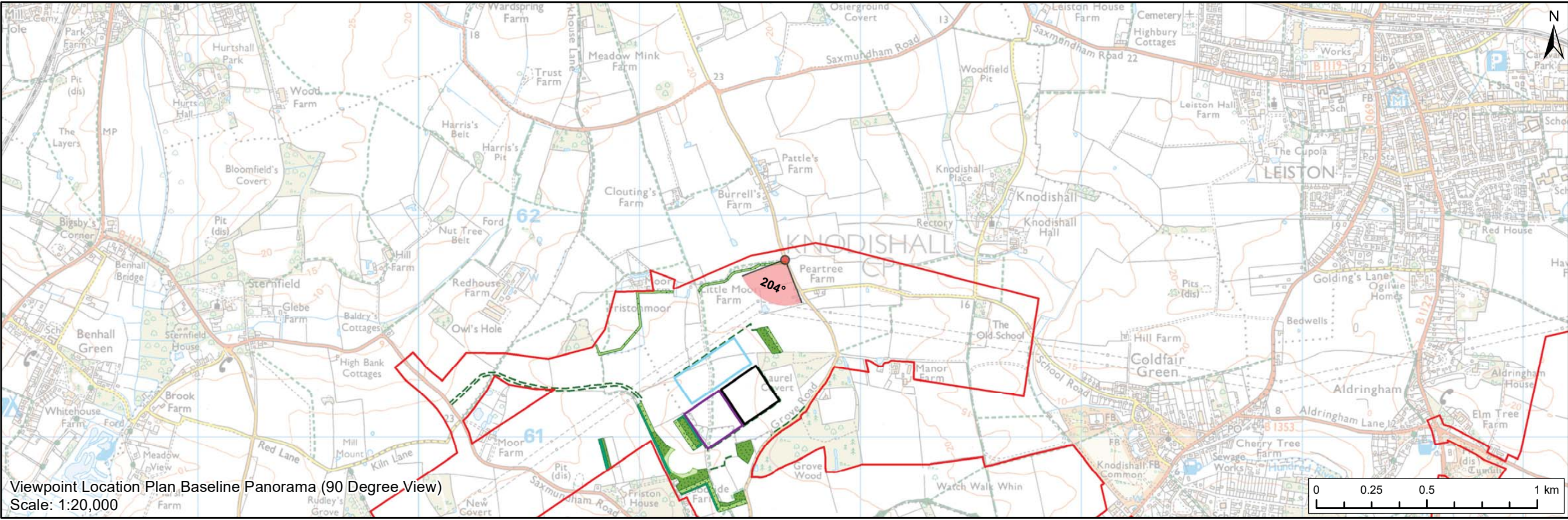
Photomontage of the proposed East Anglia ONE North, East Anglia TWO and National Grid AIS Substation with mitigation planting (15 years after planting)

View flat at a comfortable arm's length

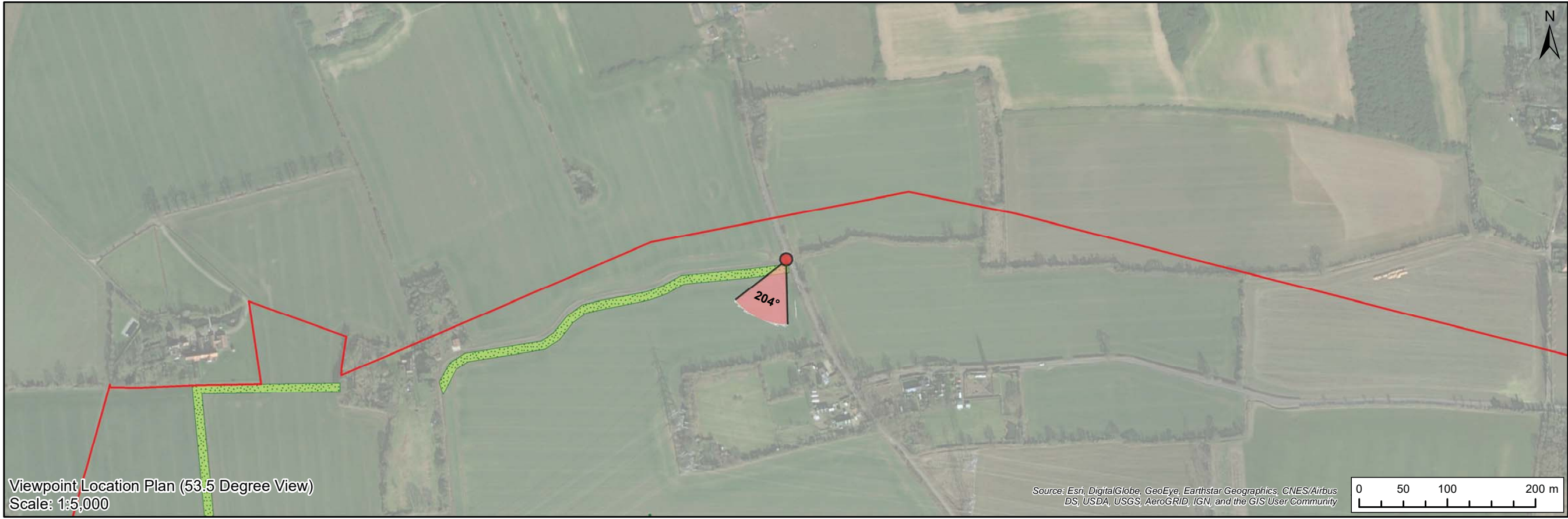
| | | | | | |
|--------------------|-------------------|-----------------------------|---------------------------|----------------|----------------------------|
| OS reference: | 641318 E 260543 N | Horizontal field of view: | 53.5° (planar projection) | Camera: | Canon EOS 5D Mark II |
| Eye level: | 14 m AOD | Principal viewing distance: | 812.5 mm | Lens: | 50mm (Canon EF 50mm f/1.4) |
| Direction of view: | 6° | Paper size: | 841 x 297 mm (half A1) | Camera height: | 1.5 m AGL |
| | | Correct printed image size: | 820 x 260 mm | Date and time: | 22/02/2018, 11:57:16 |

Contains Ordnance Survey digital data © Crown copyright, All rights reserved 2018 Licence number 0100031673

Figure: 29.14e
Viewpoint 2: Friston, Church Road



Viewpoint Location Plan Baseline Panorama (90 Degree View)
Scale: 1:20,000



Viewpoint Location Plan (53.5 Degree View)
Scale: 1:5,000

Legend

Proposed Onshore Development Area

Indicative East Anglia ONE North Substation Location

Indicative East Anglia TWO Substation Location

Indicative National Grid AIS Substation Location

Proposed Landscape Mitigation:

Hedgerow

Core Woodland

Edge Woodland

Screening Woodland

Wet Woodland


Viewpoint:

90 Degree Field of View Viewpoint

53.5 Degree Field of View Viewpoint



Baseline Photograph (90 Degree Field of View)

| | | | | | | | | | | | | |
|---|-----|------------|----|---------------------------|-----------|----|---|---|---------|-------------------------------|---|--|
|  | 3 | 19/01/2019 | TH | Update Document Reference | | | Scale @ A3 | <div>East Anglia ONE North with National Grid AIS Substation Viewpoint 3: Grove Road, near Pear Tree Farm</div> | Doc Ref | EA1N-DEVWF-ENV-REP-IBR-000298 | | |
| | 2 | 10/12/2018 | LA | Second Issue (OPEN) | Prepared: | LA | | | Rev | 3 | Datum: OSGB 1936 Projection: BNG | |
| | 1 | 23/11/2018 | LA | First Issue (OPEN) | Checked: | SM | | | Date | 19/12/19 | | |
| | Rev | Date | By | Comment | Approved: | LT | <div><div>This map has been produced to the latest known information at the time of issue, and has been produced for your information only. Please consult with the SPN Onshore GIS team to ensure the content is still current before using the information contained on this map. To the fullest extent permitted by law, we accept no responsibility or liability (whether in contract, tort (including negligence) or otherwise) in respect of any errors or omissions in the information contained in the map and shall not be liable for any loss, damage or expense caused by such errors or omissions.</div><div>Contains Ordnance Survey digital data © Crown copyright. All rights reserved 2018 Licence number 0100031673.</div></div> | | | | | |
| | | | | | | | Figure | | 29.15a | | | |





Photomontage of the proposed East Anglia ONE North and National Grid AIS Substation with mitigation planting (15 years after planting)

View flat at a comfortable arm's length

| | | | | | | | |
|--------------------|-------------------|-----------------------------|---------------------------|----------------|----------------------------|--|--|
| OS reference: | 641657 E 261801 N | Horizontal field of view: | 53.5° (planar projection) | Camera: | Canon EOS 5D Mark II | <i>Please note that the mitigation woodland planting, which will be in the immediate foreground of the view, is not shown to allow illustration of the wider landscape mitigation planting around the onshore substation site.</i> | <small>Contains Ordnance Survey digital data © Crown copyright, All rights reserved 2018 Licence number 0100031673</small> |
| Eye level: | 24 m AOD | Principal viewing distance: | 812.5 mm | Lens: | 50mm (Canon EF 50mm f/1.4) | | |
| Direction of view: | 204° | Paper size: | 841 x 297 mm (half A1) | Camera height: | 1.5 m AGL | | |
| | | Correct printed image size: | 820 x 260 mm | Date and time: | 22/02/2018, 10:22:33 | | |

Figure: 29.15c
Viewpoint 3: Grove Road, near Pear Tree Farm



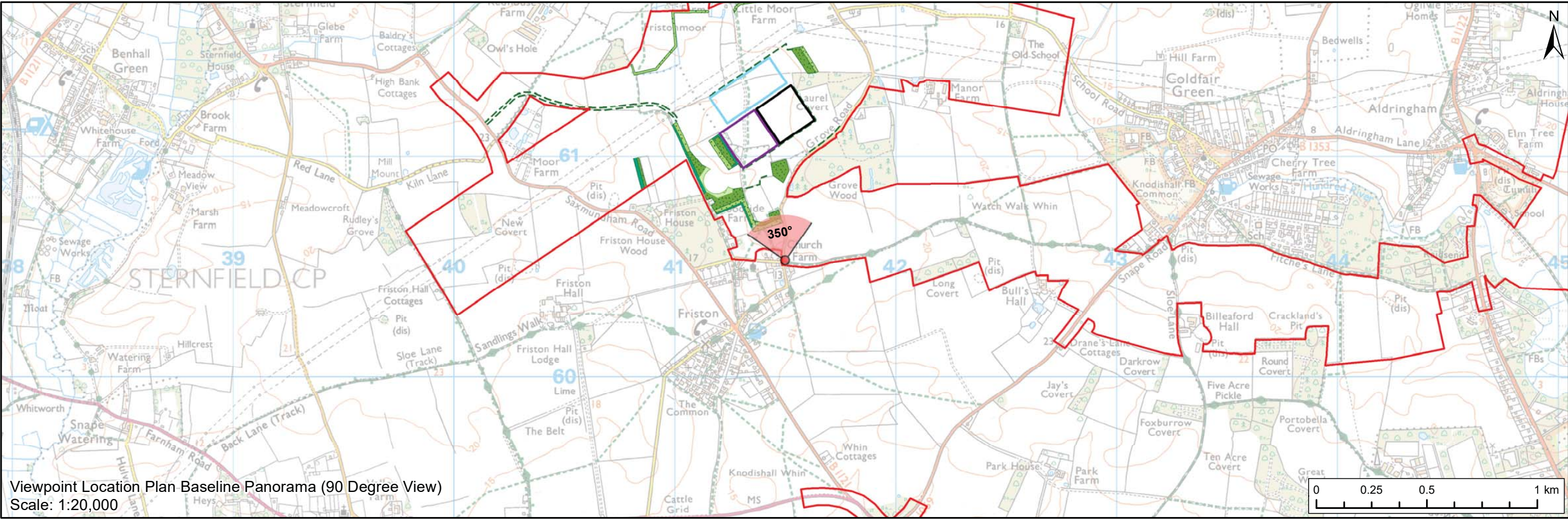


| | | | | | |
|---------------------------|-------------------|------------------------------------|---------------------------|-----------------------|----------------------------|
| OS reference: | 641657 E 261801 N | Horizontal field of view: | 53.5° (planar projection) | Camera: | Canon EOS 5D Mark II |
| Eye level: | 24 m AOD | Principal viewing distance: | 812.5 mm | Lens: | 50mm (Canon EF 50mm f/1.4) |
| Direction of view: | 204° | Paper size: | 841 x 297 mm (half A1) | Camera height: | 1.5 m AGL |
| | | Correct printed image size: | 820 x 260 mm | Date and time: | 22/02/2018, 10:22:33 |

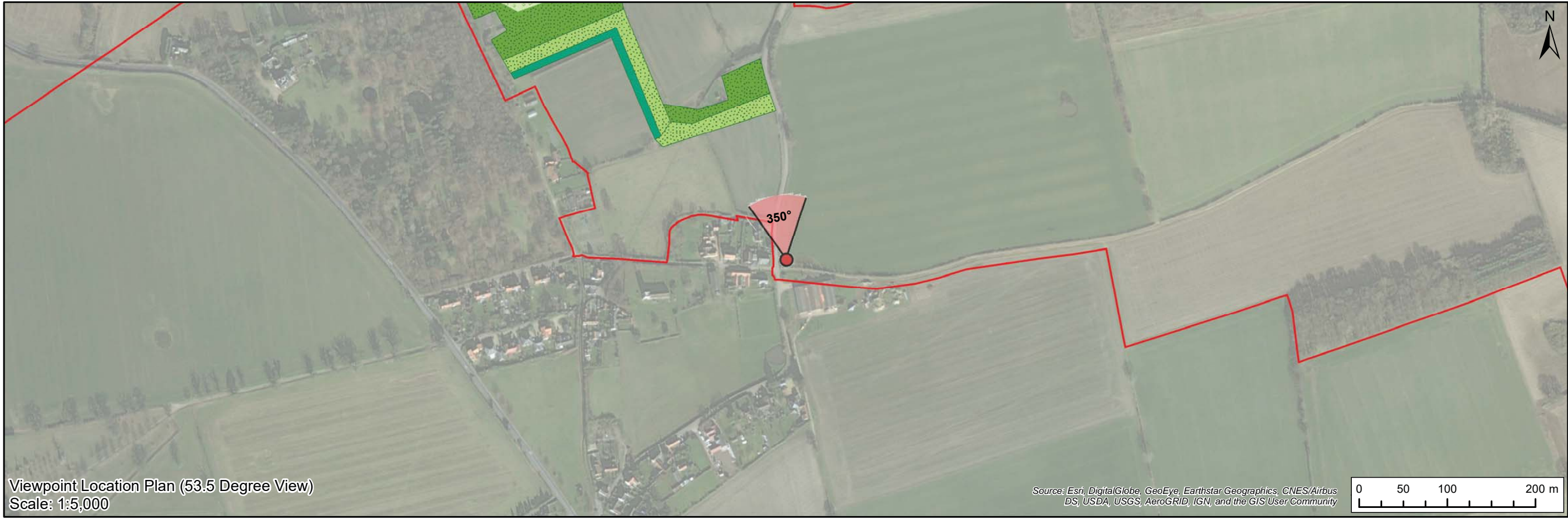
Please note that the mitigation woodland planting, which will be in the immediate foreground of the view, is not shown to allow illustration of the wider landscape mitigation planting around the onshore substation site.

Contains Ordnance Survey digital data © Crown copyright, All rights reserved 2018 Licence number 0100031673

Figure: 29.15e
Viewpoint 3: Grove Road, near Pear Tree Farm



Viewpoint Location Plan Baseline Panorama (90 Degree View)
Scale: 1:20,000



Viewpoint Location Plan (53.5 Degree View)
Scale: 1:5,000

Legend

- Proposed Onshore Development Area
- Indicative East Anglia ONE North Substation Location
- Indicative East Anglia TWO Substation Location
- Indicative National Grid AIS Substation Location

Proposed Landscape Mitigation:

- Hedgerow
- Core Woodland
- Edge Woodland
- Screening Woodland
- Wet Woodland

Viewpoint:

- 90 Degree Field of View Viewpoint
- 53.5 Degree Field of View Viewpoint



Baseline Photograph (90 Degree Field of View)



| | | | | | | |
|-----|------------|----|---------------------------|-----------|----|--|
| 3 | 19/01/2019 | TH | Update Document Reference | | | |
| 2 | 10/12/2018 | LA | Second Issue (OPEN) | Prepared: | LA | Scale @ A3 |
| 1 | 23/11/2018 | LA | First Issue (OPEN) | Checked: | SM | This map has been produced to the latest known information at the time of issue, and has been produced for your information only. Please consult with the GIS/Onshore GIS team to ensure the content is still current before using the information contained on this map. To the fullest extent permitted by law, we accept no responsibility or liability (whether in contract, tort (including negligence) or otherwise) in respect of any errors or omissions in the information contained in the map and shall not be liable for any loss, damage or expense caused by such errors or omissions. |
| Rev | Date | By | Comment | Approved: | LT | Contains Ordnance Survey digital data © Crown copyright. All rights reserved 2019 Licence number 0100031673. |

**East Anglia ONE North with National Grid
AIS Substation**
Viewpoint 4: Friston, Grove Road

| | | |
|---------|-------------------------------|---------------------|
| Doc Ref | EA1N-DEWVF-ENV-REP-IBR-000298 | |
| Rev | 3 | Datum: OSGB 1936 |
| Date | 19/12/19 | Projection: BNG |
| Figure | 29.16a | |



Photomontage of the proposed East Anglia ONE North and National Grid AIS Substation

View flat at a comfortable arm's length

| | | | | | |
|--------------------|-------------------|-----------------------------|---------------------------|----------------|----------------------------|
| OS reference: | 641498 E 260531 N | Horizontal field of view: | 53.5° (planar projection) | Camera: | Canon EOS 5D Mark II |
| Eye level: | 16 m AOD | Principal viewing distance: | 812.5 mm | Lens: | 50mm (Canon EF 50mm f/1.4) |
| Direction of view: | 350° | Paper size: | 841 x 297 mm (half A1) | Camera height: | 1.5 m AGL |
| | | Correct printed image size: | 820 x 260 mm | Date and time: | 22/02/2018, 12:06:34 |

Contains Ordnance Survey digital data © Crown copyright, All rights reserved 2018 Licence number 0100031673

Figure: 29.16b
Viewpoint 4: Friston, Grove Road



Photomontage of the proposed East Anglia ONE North and National Grid AIS Substation with mitigation planting (15 years after planting)

View flat at a comfortable arm's length



Photomontage of the proposed East Anglia ONE North, East Anglia TWO and National Grid AIS Substation

View flat at a comfortable arm's length

| | | | | | |
|--------------------|-------------------|-----------------------------|---------------------------|----------------|----------------------------|
| OS reference: | 641498 E 260531 N | Horizontal field of view: | 53.5° (planar projection) | Camera: | Canon EOS 5D Mark II |
| Eye level: | 16 m AOD | Principal viewing distance: | 812.5 mm | Lens: | 50mm (Canon EF 50mm f/1.4) |
| Direction of view: | 350° | Paper size: | 841 x 297 mm (half A1) | Camera height: | 1.5 m AGL |
| | | Correct printed image size: | 820 x 260 mm | Date and time: | 22/02/2018, 12:06:34 |

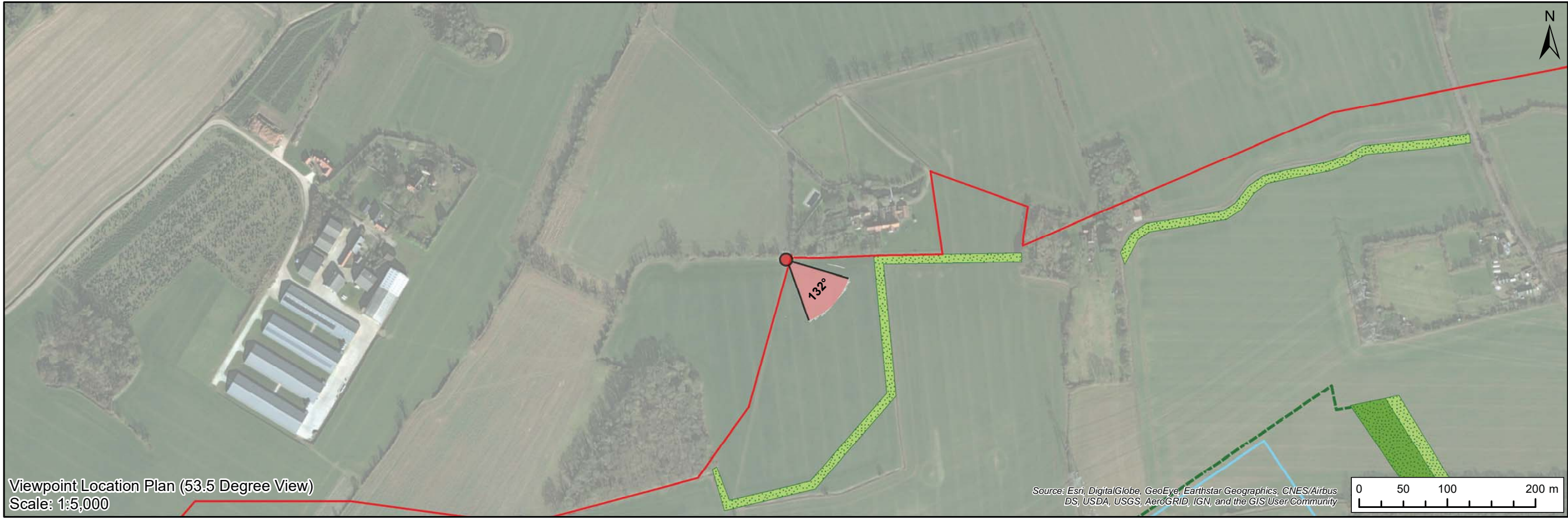
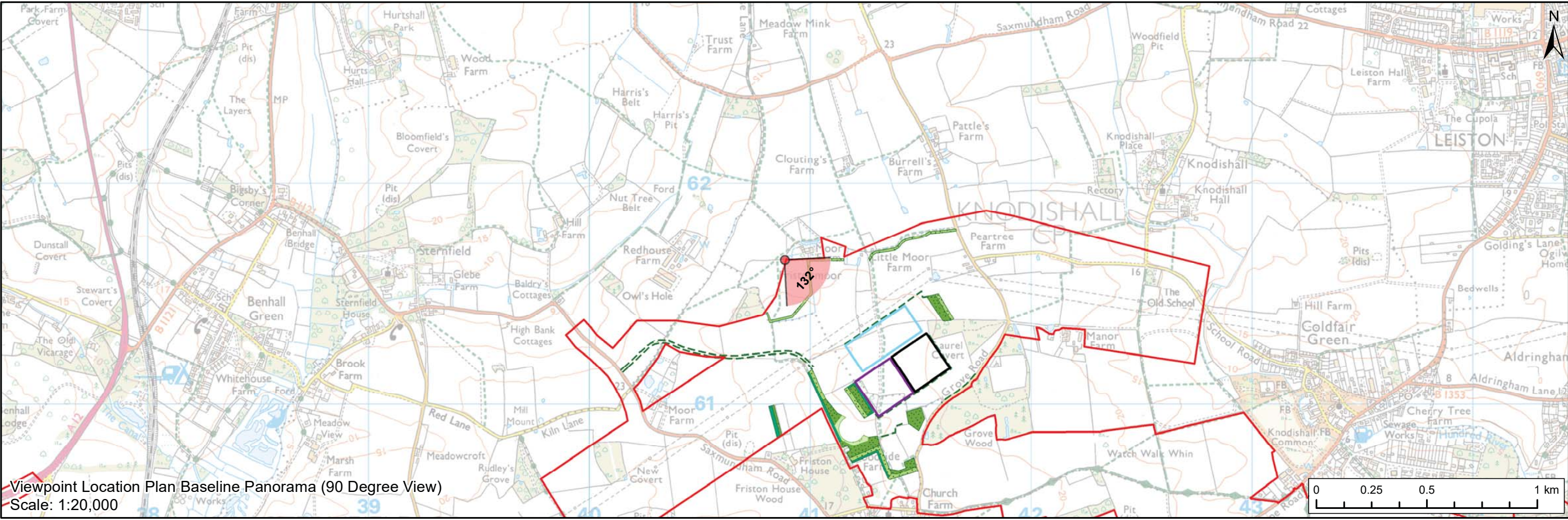
Contains Ordnance Survey digital data © Crown copyright, All rights reserved 2018 Licence number 0100031673

Figure: 29.16d
Viewpoint 4: Friston, Grove Road



Photomontage of the proposed East Anglia ONE North, East Anglia TWO and National Grid AIS Substation with mitigation planting (15 years after planting)

View flat at a comfortable arm's length



Legend

- Proposed Onshore Development Area
- Indicative East Anglia ONE North Substation Location
- Indicative East Anglia TWO Substation Location
- Indicative National Grid AIS Substation Location

Proposed Landscape Mitigation:

- Hedgerow
- Core Woodland
- Edge Woodland
- Screening Woodland
- Wet Woodland

Viewpoint:


- 90 Degree Field of View Viewpoint
- 53.5 Degree Field of View Viewpoint



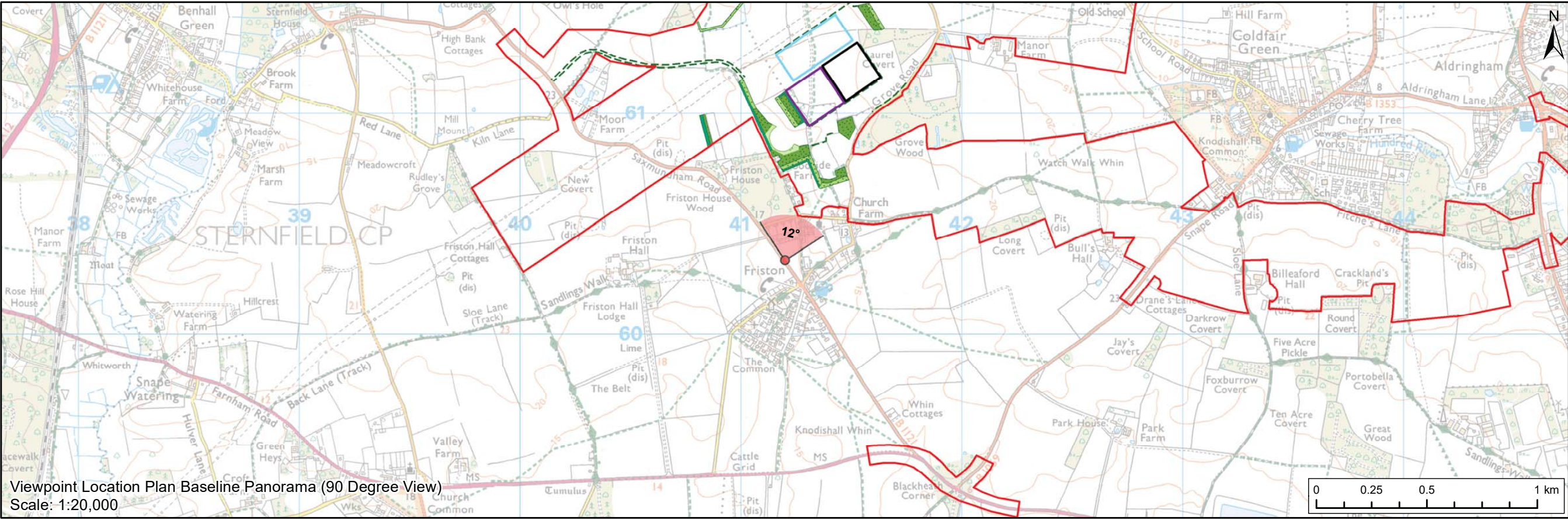
| | | | | | | | | | | | |
|---|---|-------------|-----------|---------------------------|------------------|-----------|------------|--|----------------|-------------------------------|---|
|  | 3 | 19/01/2019 | TH | Update Document Reference | | | Scale @ A3 | East Anglia ONE North with National Grid AIS Substation Viewpoint 5: Public Right of Way, near Moor Farm | Doc Ref | EA1N-DEWVF-ENV-REP-JBR-000298 | |
| | 2 | 10/12/2018 | LA | Second Issue (OPEN) | Prepared: | LA | | | Rev | 3 | Datum: OSGB 1936 Projection: BNG |
| | 1 | 23/11/2018 | LA | First Issue (OPEN) | Checked: | SM | | | Date | 19/12/19 | |
| | Rev | Date | By | Comment | Approved: | LT | | | Figure | 29.17a | |
| | This map has been produced to the latest known information at the time of issue, and has been produced for your information only. Please consult with the GIS/Onshore GIS team to ensure the content is still correct before using the information contained on this map. To the fullest extent permitted by law, we accept no responsibility or liability (whether in contract, tort (including negligence) or otherwise) in respect of any errors or omissions in the information contained in the map and shall not be liable for any loss, damage or expense caused by such errors or omissions. Contains Ordnance Survey digital data © Crown copyright. All rights reserved 2018 Licence number 0100031673. | | | | | | | | | | |











Viewpoint Location Plan Baseline Panorama (90 Degree View)
Scale: 1:20,000



Viewpoint Location Plan (53.5 Degree View)
Scale: 1:5,000

- Legend**
- Proposed Onshore Development Area
 - Indicative East Anglia ONE North Substation Location
 - Indicative East Anglia TWO Substation Location
 - Indicative National Grid AIS Substation Location
- Proposed Landscape Mitigation:**
- Hedgerow
 - Core Woodland
 - Edge Woodland
 - Screening Woodland
 - Wet Woodland
- Viewpoint:**
- 90 Degree Field of View Viewpoint
 - 53.5 Degree Field of View Viewpoint



Baseline Photograph (90 Degree Field of View)



| | | | | | |
|-----|------------|----|---------------------------|--------------|------------|
| 3 | 19/01/2019 | TH | Update Document Reference | | |
| 2 | 10/12/2018 | LA | Second Issue (OPEN) | Prepared: LA | Scale @ A3 |
| 1 | 23/11/2018 | LA | First Issue (OPEN) | Checked: SM | |
| Rev | Date | By | Comment | Approved: LT | |

This map has been produced to the latest known information at the time of issue, and has been produced for your information only. Please consult with the SPN Onshore GIS team to ensure the content is still current before using the information contained on this map. To the fullest extent permitted by law, we accept no responsibility or liability (whether in contract, tort (including negligence) or otherwise) in respect of any errors or omissions in the information contained in the map and shall not be liable for any loss, damage or expense caused by such errors or omissions.

Contains Ordnance Survey digital data © Crown copyright. All rights reserved 2019. Licence number 0100031673.

**East Anglia ONE North with National Grid
AIS Substation**
Viewpoint 6: Friston, Village Green

| | | | |
|---------|-------------------------------|---------------------|--|
| Doc Ref | EA1N-DEWVF-ENV-REP-IBR-000298 | | |
| Rev | 3 | Datum: OSGB 1936 | |
| Date | 19/12/19 | Projection: BNG | |
| Figure | 29.18a | | |



Photomontage of the proposed East Anglia ONE North and National Grid AIS Substation

View flat at a comfortable arm's length

| | | | | | |
|--------------------|-------------------|-----------------------------|---------------------------|----------------|----------------------------|
| OS reference: | 641198 E 260337 N | Horizontal field of view: | 53.5° (planar projection) | Camera: | Canon EOS 5D Mark II |
| Eye level: | 13 m AOD | Principal viewing distance: | 812.5 mm | Lens: | 50mm (Canon EF 50mm f/1.4) |
| Direction of view: | 12° | Paper size: | 841 x 297 mm (half A1) | Camera height: | 1.5 m AGL |
| | | Correct printed image size: | 820 x 260 mm | Date and time: | 22/02/2018, 11:43:56 |

Contains Ordnance Survey digital data © Crown copyright, All rights reserved 2018 Licence number 0100031673

Figure: 29.18b
Viewpoint 6: Friston, Village Green



Photomontage of the proposed East Anglia ONE North and National Grid AIS Substation with mitigation planting (15 years after planting)

View flat at a comfortable arm's length

| | | | | | | |
|--------------------|-------------------|-----------------------------|---------------------------|----------------|----------------------------|---|
| OS reference: | 641198 E 260337 N | Horizontal field of view: | 53.5° (planar projection) | Camera: | Canon EOS 5D Mark II | Contains Ordnance Survey digital data © Crown copyright, All rights reserved 2018 Licence number 0100031673 |
| Eye level: | 13 m AOD | Principal viewing distance: | 812.5 mm | Lens: | 50mm (Canon EF 50mm f/1.4) | |
| Direction of view: | 12° | Paper size: | 841 x 297 mm (half A1) | Camera height: | 1.5 m AGL | |
| | | Correct printed image size: | 820 x 260 mm | Date and time: | 22/02/2018, 11:43:56 | |

Figure: 29.18c
Viewpoint 6: Friston, Village Green



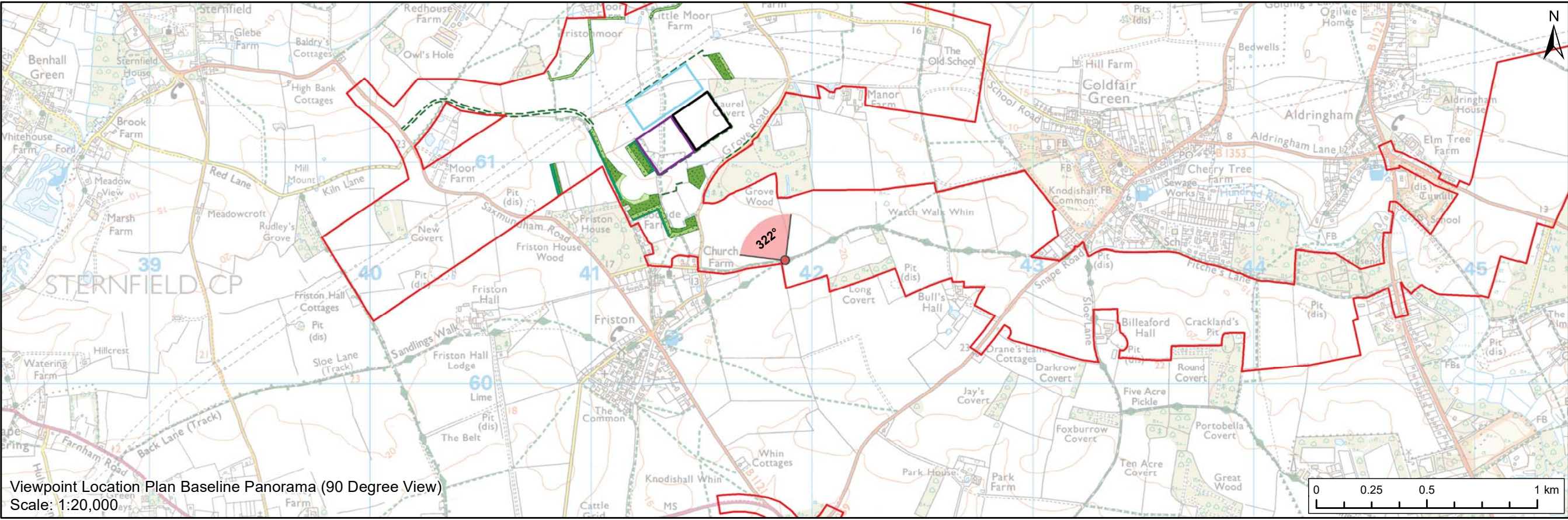
Photomontage of the proposed East Anglia ONE North, East Anglia TWO and National Grid AIS Substation

View flat at a comfortable arm's length



Photomontage of the proposed East Anglia ONE North, East Anglia TWO and National Grid AIS Substation with mitigation planting (15 years after planting)

View flat at a comfortable arm's length



Legend

- Proposed Onshore Development Area
- Indicative East Anglia ONE North Substation Location
- Indicative East Anglia TWO Substation Location
- Indicative National Grid AIS Substation Location

Proposed Landscape Mitigation:

- Hedgerow
- Core Woodland
- Edge Woodland
- Screening Woodland
- Wet Woodland

Viewpoint:

- 90 Degree Field of View Viewpoint
- 53.5 Degree Field of View Viewpoint



| | | | | | | | | | | | | |
|---|------------|-------------|-----------|---------------------------|------------------|-----------|---------------|--|--|-------------------------------|---|--|
|  | 3 | 19/01/2019 | TH | Update Document Reference | | | Scale @ A3 | East Anglia ONE North with National Grid AIS Substation Viewpoint 7: Public Right of Way, east of Friston | Doc Ref | EA1N-DEWVF-ENV-REP-IBR-000298 | | |
| | 2 | 10/12/2018 | LA | Second Issue (OPEN) | Prepared: | LA | | | Rev | 3 | Datum: OSGB 1936 Projection: BNG | |
| | 1 | 23/11/2018 | LA | First Issue (OPEN) | Checked: | SM | | | Date | 19/12/19 | | |
| | Rev | Date | By | Comment | Approved: | LT | Figure | | 29.19a | | | |
| | | | | | | | | | This map has been produced to the latest known information at the time of issue, and has been produced for your information only. Please consult with the SP&R Onshore GIS team to ensure the content is still correct before using the information contained on this map. To the fullest extent permitted by law, we accept no responsibility or liability (whether in contract, tort (including negligence) or otherwise in respect of any errors or omissions in the information contained in the map and shall not be liable for any loss, damage or expense caused by such errors or omissions. Contains Ordnance Survey digital data © Crown copyright. All rights reserved 2018 Licence number 0100031673. | | | |



Photomontage of the proposed East Anglia ONE North and National Grid AIS Substation

View flat at a comfortable arm's length



Photomontage of the proposed East Anglia ONE North and National Grid AIS Substation with mitigation planting (15 years after planting)

View flat at a comfortable arm's length

| | | | | | |
|--------------------|-------------------|-----------------------------|---------------------------|----------------|----------------------------|
| OS reference: | 641877 E 260560 N | Horizontal field of view: | 53.5° (planar projection) | Camera: | Canon EOS 5D Mark II |
| Eye level: | 18 m AOD | Principal viewing distance: | 812.5 mm | Lens: | 50mm (Canon EF 50mm f/1.4) |
| Direction of view: | 322° | Paper size: | 841 x 297 mm (half A1) | Camera height: | 1.5 m AGL |
| | | Correct printed image size: | 820 x 260 mm | Date and time: | 22/02/2018, 12:19:00 |

Contains Ordnance Survey digital data © Crown copyright, All rights reserved 2018 Licence number 0100031673

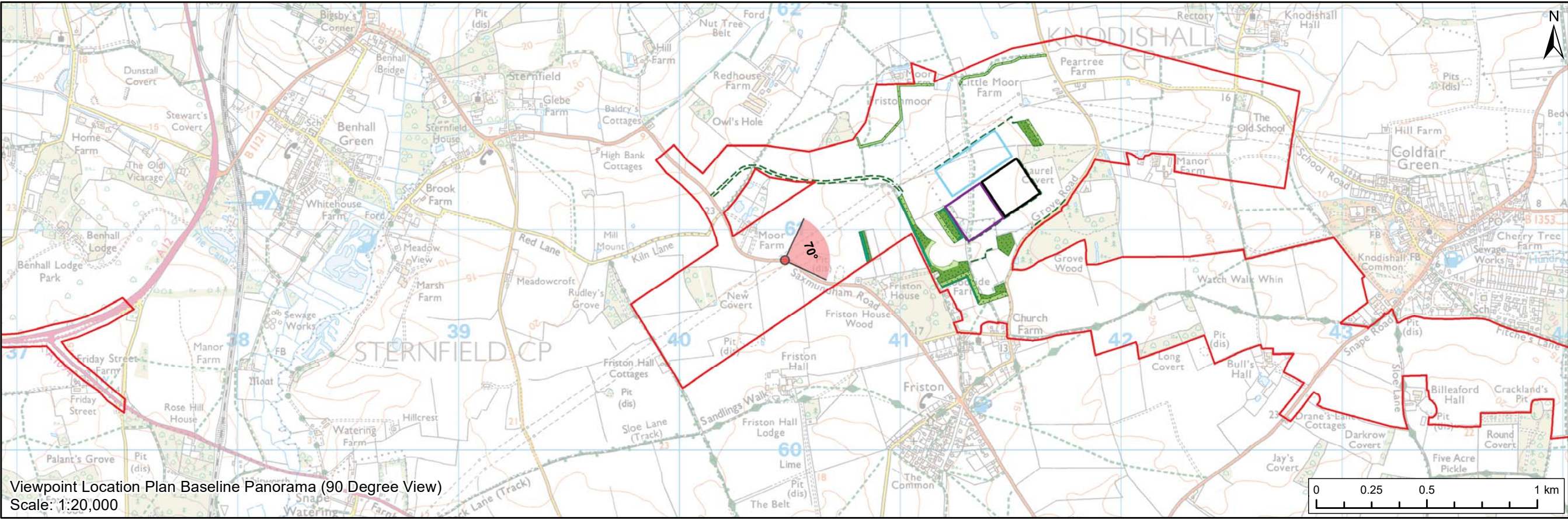
Figure: 29.19c
Viewpoint 7: Public Right of Way, east of Friston



Photomontage of the proposed East Anglia ONE North, East Anglia TWO and National Grid AIS Substation

View flat at a comfortable arm's length





Legend

- Proposed Onshore Development Area
- Indicative East Anglia ONE North Substation Location
- Indicative East Anglia TWO Substation Location
- Indicative National Grid AIS Substation Location

Proposed Landscape Mitigation:

- Hedgerow
- Core Woodland
- Edge Woodland
- Screening Woodland
- Wet Woodland

Viewpoint:

- 90 Degree Field of View Viewpoint
- 53.5 Degree Field of View Viewpoint



| | | | | | | | | | | | | |
|---|------------|-------------|-----------|---------------------------|------------------|-----------|---------------|--|---|-------------------------------|---|--|
|  | 3 | 19/01/2019 | TH | Update Document Reference | | | Scale @ A3 | East Anglia ONE North with National Grid AIS Substation Viewpoint 8: B1121 Saxmundham Road, north of Friston | Doc Ref | EA1N-DEWVF-ENV-REP-IBR-000298 | | |
| | 2 | 10/12/2018 | LA | Second Issue (OPEN) | Prepared: | LA | | | Rev | 3 | Datum: OSGB 1936 Projection: BNG | |
| | 1 | 23/11/2018 | LA | First Issue (OPEN) | Checked: | SM | | | Date | 19/12/19 | | |
| | Rev | Date | By | Comment | Approved: | LT | Figure | | 29.20a | | | |
| | | | | | | | | | This map has been produced to the latest known information at the time of issue, and has been produced for your information only. Please consult with the SPN Onshore GIS team to ensure the content is still current before using the information contained on this map. To the fullest extent permitted by law, we accept no responsibility or liability (whether in contract, tort (including negligence) or otherwise in respect of any errors or omissions in the information contained in the map and shall not be liable for any loss, damage or expense caused by such errors or omissions. Contains Ordnance Survey digital data © Crown copyright. All rights reserved 2018 Licence number 0100031673. | | | |



Photomontage of the proposed East Anglia ONE North and National Grid AIS Substation

View flat at a comfortable arm's length

| | | | | | |
|--------------------|-------------------|-----------------------------|---------------------------|----------------|----------------------------|
| OS reference: | 640477 E 260862 N | Horizontal field of view: | 53.5° (planar projection) | Camera: | Canon EOS 5D Mark II |
| Eye level: | 22 m AOD | Principal viewing distance: | 812.5 mm | Lens: | 50mm (Canon EF 50mm f/1.4) |
| Direction of view: | 70° | Paper size: | 841 x 297 mm (half A1) | Camera height: | 1.5 m AGL |
| | | Correct printed image size: | 820 x 260 mm | Date and time: | 18/06/2018, 16:48:04 |

Contains Ordnance Survey digital data © Crown copyright, All rights reserved 2018 Licence number 0100031673

Figure: 29.20b
Viewpoint 8: B1121 Saxmundham Road, north of Friston



Photomontage of the proposed East Anglia ONE North and National Grid AIS Substation with mitigation planting (15 years after planting)

View flat at a comfortable arm's length

| | | | | | |
|--------------------|-------------------|-----------------------------|---------------------------|----------------|----------------------------|
| OS reference: | 640477 E 260862 N | Horizontal field of view: | 53.5° (planar projection) | Camera: | Canon EOS 5D Mark II |
| Eye level: | 22 m AOD | Principal viewing distance: | 812.5 mm | Lens: | 50mm (Canon EF 50mm f/1.4) |
| Direction of view: | 70° | Paper size: | 841 x 297 mm (half A1) | Camera height: | 1.5 m AGL |
| | | Correct printed image size: | 820 x 260 mm | Date and time: | 18/06/2018, 16:48:04 |

Contains Ordnance Survey digital data © Crown copyright, All rights reserved 2018 Licence number 0100031673



Photomontage of the proposed East Anglia ONE North, East Anglia TWO and National Grid AIS Substation

View flat at a comfortable arm's length

| | | | | | |
|--------------------|-------------------|-----------------------------|---------------------------|----------------|----------------------------|
| OS reference: | 640477 E 260862 N | Horizontal field of view: | 53.5° (planar projection) | Camera: | Canon EOS 5D Mark II |
| Eye level: | 22 m AOD | Principal viewing distance: | 812.5 mm | Lens: | 50mm (Canon EF 50mm f/1.4) |
| Direction of view: | 70° | Paper size: | 841 x 297 mm (half A1) | Camera height: | 1.5 m AGL |
| | | Correct printed image size: | 820 x 260 mm | Date and time: | 18/06/2018, 16:48:04 |

Contains Ordnance Survey digital data © Crown copyright, All rights reserved 2018 Licence number 0100031673



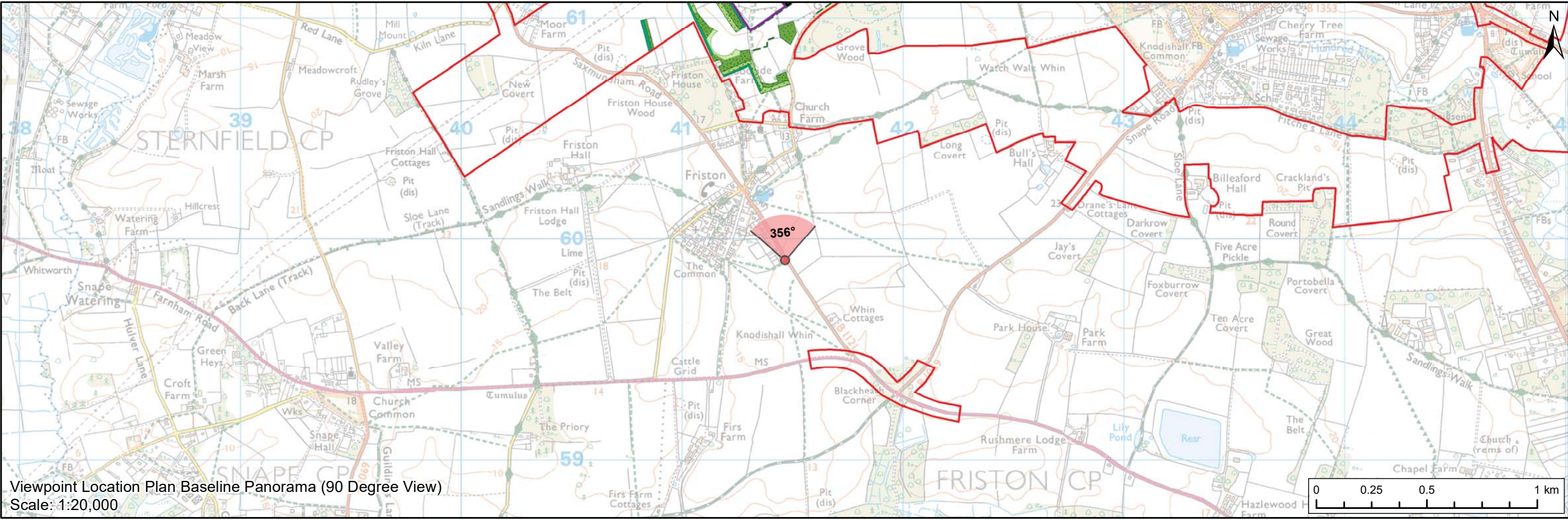
Photomontage of the proposed East Anglia ONE North, East Anglia TWO and National Grid AIS Substation with mitigation planting (15 years after planting)

View flat at a comfortable arm's length

| | | | | | |
|--------------------|-------------------|-----------------------------|---------------------------|----------------|----------------------------|
| OS reference: | 640477 E 260862 N | Horizontal field of view: | 53.5° (planar projection) | Camera: | Canon EOS 5D Mark II |
| Eye level: | 22 m AOD | Principal viewing distance: | 812.5 mm | Lens: | 50mm (Canon EF 50mm f/1.4) |
| Direction of view: | 70° | Paper size: | 841 x 297 mm (half A1) | Camera height: | 1.5 m AGL |
| | | Correct printed image size: | 820 x 260 mm | Date and time: | 18/06/2018, 16:48:04 |

Contains Ordnance Survey digital data © Crown copyright, All rights reserved 2018 Licence number 0100031673

Figure: 29.20e
Viewpoint 8: B1121 Saxmundham Road, north of Friston



Viewpoint Location Plan Baseline Panorama (90 Degree View)
Scale: 1:20,000



Viewpoint Location Plan (53.5 Degree View)
Scale: 1:5,000

- Legend**
- Proposed Onshore Development Area
 - Indicative East Anglia ONE North Substation Location
 - Indicative East Anglia TWO Substation Location
 - Indicative National Grid AIS Substation Location
- Proposed Landscape Mitigation:**
- Hedgerow
 - Core Woodland
 - Edge Woodland
 - Screening Woodland
 - Wet Woodland
- Viewpoint:**
- 90 Degree Field of View Viewpoint
 - 53.5 Degree Field of View Viewpoint



Baseline Photograph (90 Degree Field of View)



| | | | | | |
|-----|------------|----|---------------------------|-----------|----|
| 3 | 19/01/2019 | TH | Update Document Reference | | |
| 2 | 10/12/2018 | LA | Second Issue (OPEN) | Prepared: | LA |
| 1 | 23/11/2018 | LA | First Issue (OPEN) | Checked: | SM |
| Rev | Date | By | Comment | Approved: | LT |

This map has been produced to the latest known information at the time of issue, and has been produced for your information only. Please consult with the GIS team to ensure the content is still current before using the information contained on this map. To the fullest extent permitted by law, we accept no responsibility or liability (whether in contract, tort (including negligence) or otherwise) in respect of any errors or omissions in the information contained in the map and shall not be liable for any loss, damage or expense caused by such errors or omissions.

Contains Ordnance Survey digital data © Crown copyright. All rights reserved 2019 Licence number 0100031673.

Scale @ A3

East Anglia ONE North with National Grid AIS Substation
Viewpoint 9: B1121 Aldeburgh Road, south of Friston

| | | |
|---------|-------------------------------|------------------|
| Doc Ref | EA1N-DEWVF-ENV-REP-JBR-000298 | |
| Rev | 3 | Datum: OSGB 1936 |
| Date | 19/12/19 | Projection: BNG |
| Figure | 29.21a | |



Photomontage of the proposed East Anglia ONE North and National Grid AIS Substation

View flat at a comfortable arm's length

| | | | | | |
|--------------------|-------------------|-----------------------------|---------------------------|----------------|----------------------------|
| OS reference: | 641464 E 259905 N | Horizontal field of view: | 53.5° (planar projection) | Camera: | Canon EOS 5D Mark II |
| Eye level: | 17 m AOD | Principal viewing distance: | 812.5 mm | Lens: | 50mm (Canon EF 50mm f/1.4) |
| Direction of view: | 356° | Paper size: | 841 x 297 mm (half A1) | Camera height: | 1.5 m AGL |
| | | Correct printed image size: | 820 x 260 mm | Date and time: | 22/02/2018, 11:13:33 |

Contains Ordnance Survey digital data © Crown copyright, All rights reserved 2018 Licence number 0100031673

Figure: 29.21b
Viewpoint 9: B1121 Aldeburgh Road, south of Friston




Photomontage of the proposed East Anglia ONE North and National Grid AIS Substation with mitigation planting (15 years after planting)

View flat at a comfortable arm's length

| | | | | | |
|--------------------|-------------------|-----------------------------|---------------------------|----------------|----------------------------|
| OS reference: | 641464 E 259905 N | Horizontal field of view: | 53.5° (planar projection) | Camera: | Canon EOS 5D Mark II |
| Eye level: | 17 m AOD | Principal viewing distance: | 812.5 mm | Lens: | 50mm (Canon EF 50mm f/1.4) |
| Direction of view: | 356° | Paper size: | 841 x 297 mm (half A1) | Camera height: | 1.5 m AGL |
| | | Correct printed image size: | 820 x 260 mm | Date and time: | 22/02/2018, 11:13:33 |

Contains Ordnance Survey digital data © Crown copyright, All rights reserved 2018 Licence number 0100031673

Figure: 29.21c
Viewpoint 9: B1121 Aldeburgh Road, south of Friston




Photomontage of the proposed East Anglia ONE North, East Anglia TWO and National Grid AIS Substation

View flat at a comfortable arm's length

| | | | | | |
|--------------------|-------------------|-----------------------------|---------------------------|----------------|----------------------------|
| OS reference: | 641464 E 259905 N | Horizontal field of view: | 53.5° (planar projection) | Camera: | Canon EOS 5D Mark II |
| Eye level: | 17 m AOD | Principal viewing distance: | 812.5 mm | Lens: | 50mm (Canon EF 50mm f/1.4) |
| Direction of view: | 356° | Paper size: | 841 x 297 mm (half A1) | Camera height: | 1.5 m AGL |
| | | Correct printed image size: | 820 x 260 mm | Date and time: | 22/02/2018, 11:13:33 |

Contains Ordnance Survey digital data © Crown copyright, All rights reserved 2018 Licence number 0100031673

Figure: 29.21d
Viewpoint 9: B1121 Aldeburgh Road, south of Friston



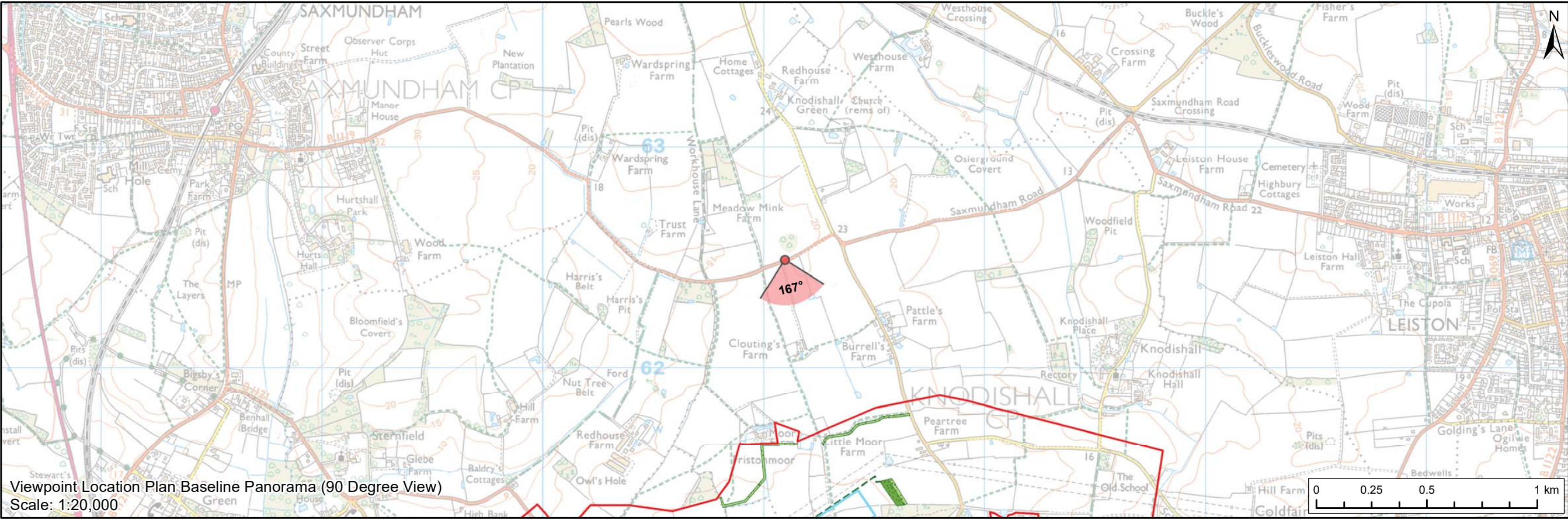
Photomontage of the proposed East Anglia ONE North, East Anglia TWO and National Grid AIS Substation with mitigation planting (15 years after planting)

View flat at a comfortable arm's length

| | | | | | |
|--------------------|-------------------|-----------------------------|---------------------------|----------------|----------------------------|
| OS reference: | 641464 E 259905 N | Horizontal field of view: | 53.5° (planar projection) | Camera: | Canon EOS 5D Mark II |
| Eye level: | 17 m AOD | Principal viewing distance: | 812.5 mm | Lens: | 50mm (Canon EF 50mm f/1.4) |
| Direction of view: | 356° | Paper size: | 841 x 297 mm (half A1) | Camera height: | 1.5 m AGL |
| | | Correct printed image size: | 820 x 260 mm | Date and time: | 22/02/2018, 11:13:33 |

Contains Ordnance Survey digital data © Crown copyright, All rights reserved 2018 Licence number 0100031673

Figure: 29.21e
Viewpoint 9: B1121 Aldeburgh Road, south of Friston



Legend

- Proposed Onshore Development Area
- Indicative East Anglia ONE North Substation Location
- Indicative East Anglia TWO Substation Location
- Indicative National Grid AIS Substation Location

Proposed Landscape Mitigation:

- Hedgerow
- Core Woodland
- Edge Woodland
- Screening Woodland
- Wet Woodland

Viewpoint:

- 90 Degree Field of View Viewpoint
- 53.5 Degree Field of View Viewpoint



| | | | | | | | | | | | |
|---|--|-------------|-----------|---------------------------|------------------|-----------|---------------|--|----------------|-------------------------------|---|
|  | 3 | 19/01/2019 | TH | Update Document Reference | | | Scale @ A3 | East Anglia ONE North with National Grid AIS Substation Viewpoint 10: B1119 Saxmundham Road | Doc Ref | EA1N-DEWVF-ENV-REP-IBR-000298 | |
| | 2 | 10/12/2018 | LA | Second Issue (OPEN) | Prepared: | LA | | | Rev | 3 | Datum: OSGB 1936 Projection: BNG |
| | 1 | 23/11/2018 | LA | First Issue (OPEN) | Checked: | SM | | | Date | 19/12/19 | |
| | Rev | Date | By | Comment | Approved: | LT | Figure | | 29.22a | | |
| | This map has been produced to the latest known information at the time of issue, and has been produced for your information only. Please consult with the SPN Onshore GIS team to ensure the content is still current before using the information contained on this map. To the fullest extent permitted by law, we accept no responsibility or liability (whether in contract, tort (including negligence) or otherwise in respect of any errors or omissions in the information contained in the map and shall not be liable for any loss, damage or expense caused by such errors or omissions. Contains Ordnance Survey digital data © Crown copyright. All rights reserved 2018 Licence number 0100031673. | | | | | | | | | | |



Photomontage of the proposed East Anglia ONE North and National Grid AIS Substation

View flat at a comfortable arm's length

| | | | | | |
|--------------------|-------------------|-----------------------------|---------------------------|----------------|----------------------------|
| OS reference: | 641095 E 262490 N | Horizontal field of view: | 53.5° (planar projection) | Camera: | Canon EOS 5D Mark II |
| Eye level: | 23 m AOD | Principal viewing distance: | 812.5 mm | Lens: | 50mm (Canon EF 50mm f/1.4) |
| Direction of view: | 167° | Paper size: | 841 x 297 mm (half A1) | Camera height: | 1.5 m AGL |
| | | Correct printed image size: | 820 x 260 mm | Date and time: | 22/02/2018, 15:31:33 |

Contains Ordnance Survey digital data © Crown copyright, All rights reserved 2018 Licence number 0100031673

Figure: 29.22b
Viewpoint 10: B1119 Saxmundham Road



Photomontage of the proposed East Anglia ONE North and National Grid AIS Substation with mitigation planting (15 years after planting)

View flat at a comfortable arm's length

| | | | | | |
|--------------------|-------------------|-----------------------------|---------------------------|----------------|----------------------------|
| OS reference: | 641095 E 262490 N | Horizontal field of view: | 53.5° (planar projection) | Camera: | Canon EOS 5D Mark II |
| Eye level: | 23 m AOD | Principal viewing distance: | 812.5 mm | Lens: | 50mm (Canon EF 50mm f/1.4) |
| Direction of view: | 167° | Paper size: | 841 x 297 mm (half A1) | Camera height: | 1.5 m AGL |
| | | Correct printed image size: | 820 x 260 mm | Date and time: | 22/02/2018, 15:31:33 |

Contains Ordnance Survey digital data © Crown copyright, All rights reserved 2018 Licence number 0100031673

Figure: 29.22c
Viewpoint 10: B1119 Saxmundham Road



Photomontage of the proposed East Anglia ONE North, East Anglia TWO and National Grid AIS Substation

View flat at a comfortable arm's length

| | | | | | |
|--------------------|-------------------|-----------------------------|---------------------------|----------------|----------------------------|
| OS reference: | 641095 E 262490 N | Horizontal field of view: | 53.5° (planar projection) | Camera: | Canon EOS 5D Mark II |
| Eye level: | 23 m AOD | Principal viewing distance: | 812.5 mm | Lens: | 50mm (Canon EF 50mm f/1.4) |
| Direction of view: | 167° | Paper size: | 841 x 297 mm (half A1) | Camera height: | 1.5 m AGL |
| | | Correct printed image size: | 820 x 260 mm | Date and time: | 22/02/2018, 15:31:33 |

Contains Ordnance Survey digital data © Crown copyright, All rights reserved 2018 Licence number 0100031673

Figure: 29.22d
Viewpoint 10: B1119 Saxmundham Road



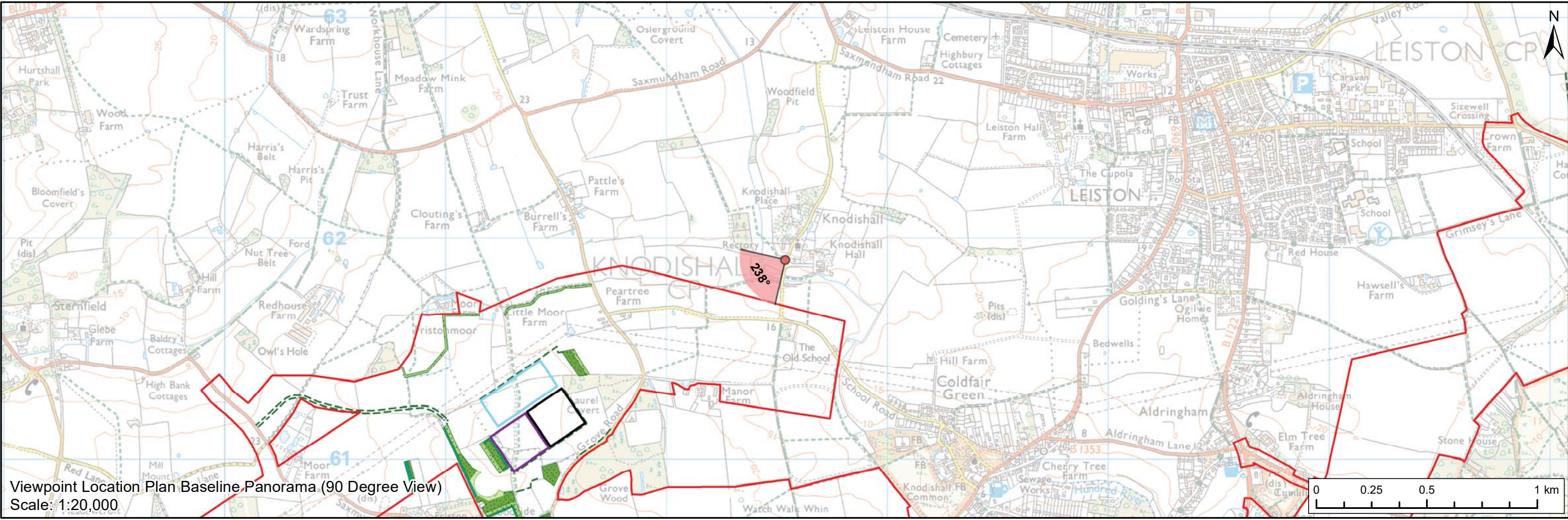
Photomontage of the proposed East Anglia ONE North, East Anglia TWO and National Grid AIS Substation with mitigation planting (15 years after planting)

View flat at a comfortable arm's length

| | | | | | |
|--------------------|-------------------|-----------------------------|---------------------------|----------------|----------------------------|
| OS reference: | 641095 E 262490 N | Horizontal field of view: | 53.5° (planar projection) | Camera: | Canon EOS 5D Mark II |
| Eye level: | 23 m AOD | Principal viewing distance: | 812.5 mm | Lens: | 50mm (Canon EF 50mm f/1.4) |
| Direction of view: | 167° | Paper size: | 841 x 297 mm (half A1) | Camera height: | 1.5 m AGL |
| | | Correct printed image size: | 820 x 260 mm | Date and time: | 22/02/2018, 15:31:33 |

Contains Ordnance Survey digital data © Crown copyright, All rights reserved 2018 Licence number 0100031673

Figure: 29.22e
Viewpoint 10: B1119 Saxmundham Road



Legend

- Proposed Onshore Development Area
- Indicative East Anglia ONE North Substation Location
- Indicative East Anglia TWO Substation Location
- Indicative National Grid AIS Substation Location

Proposed Landscape Mitigation:

- Hedgerow
- Core Woodland
- Edge Woodland
- Screening Woodland
- Wet Woodland

Viewpoint:

- 90 Degree Field of View Viewpoint
- 53.5 Degree Field of View Viewpoint



| | | | | | | | | | | | | |
|---|------------|-------------|-----------|---------------------------|------------------|-----------|---------------|--|--|-------------------------------|---|--|
|  | 3 | 19/01/2019 | TH | Update Document Reference | | | Scale @ A3 | East Anglia ONE North with National Grid AIS Substation Viewpoint 11: Knodishall Hall | Doc Ref | EA1N-DEWVF-ENV-REP-IBR-000298 | | |
| | 2 | 10/12/2018 | LA | Second Issue (OPEN) | Prepared: | LA | | | Rev | 3 | Datum: OSGB 1936 Projection: BNG | |
| | 1 | 23/11/2018 | LA | First Issue (OPEN) | Checked: | SM | | | Date | 19/12/19 | | |
| | Rev | Date | By | Comment | Approved: | LT | Figure | | 29.23a | | | |
| | | | | | | | | | This map has been produced to the latest known information at the time of issue, and has been produced for your information only. Please consult with the GIS/Onshore GIS team to ensure the content is still current before using the information contained on this map. To the fullest extent permitted by law, we accept no responsibility or liability (whether in contract, tort (including negligence) or otherwise) in respect of any errors or omissions in the information contained in the map and shall not be liable for any loss, damage or expense caused by such errors or omissions. Contains Ordnance Survey digital data © Crown copyright. All rights reserved 2018 Licence number 0100031673. | | | |



Photomontage of the proposed East Anglia ONE North and National Grid AIS Substation

View flat at a comfortable arm's length

| | | | | | |
|--------------------|-------------------|-----------------------------|---------------------------|----------------|----------------------------|
| OS reference: | 642535 E 261903 N | Horizontal field of view: | 53.5° (planar projection) | Camera: | Canon EOS 5D Mark II |
| Eye level: | 14.5 m AOD | Principal viewing distance: | 812.5 mm | Lens: | 50mm (Canon EF 50mm f/1.4) |
| Direction of view: | 238° | Paper size: | 841 x 297 mm (half A1) | Camera height: | 1.5 m AGL |
| | | Correct printed image size: | 820 x 260 mm | Date and time: | 22/02/2018, 09:46:30 |

Contains Ordnance Survey digital data © Crown copyright, All rights reserved 2018 Licence number 0100031673

Figure: 29.23b
Viewpoint 11: Knodishall Hall



Photomontage of the proposed East Anglia ONE North and National Grid AIS Substation with mitigation planting (15 years after planting)

View flat at a comfortable arm's length

| | | | | | |
|--------------------|-------------------|-----------------------------|---------------------------|----------------|----------------------------|
| OS reference: | 642535 E 261903 N | Horizontal field of view: | 53.5° (planar projection) | Camera: | Canon EOS 5D Mark II |
| Eye level: | 14.5 m AOD | Principal viewing distance: | 812.5 mm | Lens: | 50mm (Canon EF 50mm f/1.4) |
| Direction of view: | 238° | Paper size: | 841 x 297 mm (half A1) | Camera height: | 1.5 m AGL |
| | | Correct printed image size: | 820 x 260 mm | Date and time: | 22/02/2018, 09:46:30 |

Contains Ordnance Survey digital data © Crown copyright, All rights reserved 2018 Licence number 0100031673

Figure: 29.23c
Viewpoint 11: Knodishall Hall



Photomontage of the proposed East Anglia ONE North, East Anglia TWO and National Grid AIS Substation

View flat at a comfortable arm's length

| | | | | | |
|--------------------|-------------------|-----------------------------|---------------------------|----------------|----------------------------|
| OS reference: | 642535 E 261903 N | Horizontal field of view: | 53.5° (planar projection) | Camera: | Canon EOS 5D Mark II |
| Eye level: | 14.5 m AOD | Principal viewing distance: | 812.5 mm | Lens: | 50mm (Canon EF 50mm f/1.4) |
| Direction of view: | 238° | Paper size: | 841 x 297 mm (half A1) | Camera height: | 1.5 m AGL |
| | | Correct printed image size: | 820 x 260 mm | Date and time: | 22/02/2018, 09:46:30 |

Contains Ordnance Survey digital data © Crown copyright, All rights reserved 2018 Licence number 0100031673

Figure: 29.23d
Viewpoint 11: Knodishall Hall



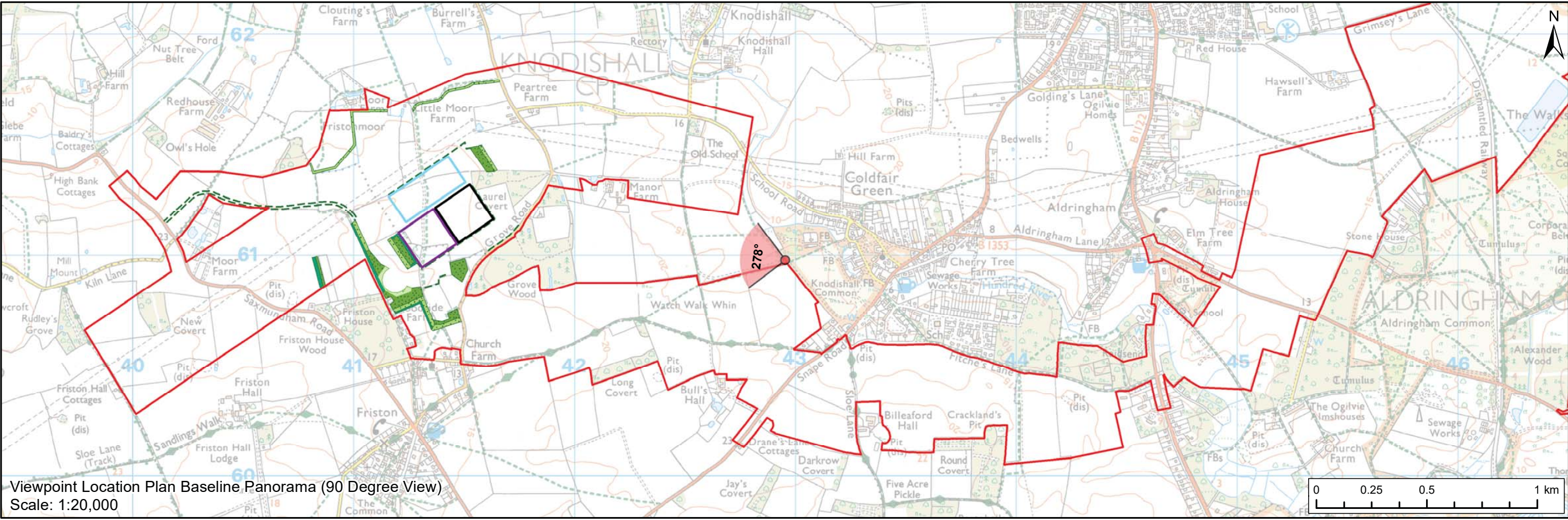
Photomontage of the proposed East Anglia ONE North, East Anglia TWO and National Grid AIS Substation with mitigation planting (15 years after planting)

View flat at a comfortable arm's length

| | | | | | |
|--------------------|-------------------|-----------------------------|---------------------------|----------------|----------------------------|
| OS reference: | 642535 E 261903 N | Horizontal field of view: | 53.5° (planar projection) | Camera: | Canon EOS 5D Mark II |
| Eye level: | 14.5 m AOD | Principal viewing distance: | 812.5 mm | Lens: | 50mm (Canon EF 50mm f/1.4) |
| Direction of view: | 238° | Paper size: | 841 x 297 mm (half A1) | Camera height: | 1.5 m AGL |
| | | Correct printed image size: | 820 x 260 mm | Date and time: | 22/02/2018, 09:46:30 |

Contains Ordnance Survey digital data © Crown copyright, All rights reserved 2018 Licence number 0100031673

Figure: 29.23e
Viewpoint 11: Knodishall Hall



Legend

- Proposed Onshore Development Area
- Indicative East Anglia ONE North Substation Location
- Indicative East Anglia TWO Substation Location
- Indicative National Grid AIS Substation Location

Proposed Landscape Mitigation:

- Hedgerow
- Core Woodland
- Edge Woodland
- Screening Woodland
- Wet Woodland

Viewpoint:

- 90 Degree Field of View Viewpoint
- 53.5 Degree Field of View Viewpoint



| | | | | | | | | | | | |
|---|--|-------------|-----------|---------------------------|------------------|-----------|------------|--|----------------|-------------------------------|------------------|
|  | 3 | 19/01/2019 | TH | Update Document Reference | | | Scale @ A3 | East Anglia ONE North with National Grid AIS Substation Viewpoint 12: Knodishall Common | Doc Ref | EA1N-DEWVF-ENV-REP-IBR-000298 | |
| | 2 | 10/12/2018 | LA | Second Issue (OPEN) | Prepared: | LA | | | Rev | 3 | Datum: OSGB 1936 |
| | 1 | 23/11/2018 | LA | First Issue (OPEN) | Checked: | SM | | | Date | 19/12/19 | Projection: BNG |
| | Rev | Date | By | Comment | Approved: | LT | | | Figure | 29.24a | |
| | <small>This map has been produced to the latest known information at the time of issue, and has been produced for your information only. Please consult with the SPN Onshore GIS team to ensure the content is still current before using the information contained on this map. To the fullest extent permitted by law, we accept no responsibility or liability (whether in contract, tort (including negligence) or otherwise) in respect of any errors or omissions in the information contained in the map and shall not be liable for any loss, damage or expense caused by such errors or omissions.</small> <small>Contains Ordnance Survey digital data © Crown copyright. All rights reserved 2018 Licence number 0100031673.</small> | | | | | | | | | | |



Photomontage of the proposed East Anglia ONE North and National Grid AIS Substation

View flat at a comfortable arm's length

| | | | | | |
|--------------------|-------------------|-----------------------------|---------------------------|----------------|----------------------------|
| OS reference: | 642952 E 260979 N | Horizontal field of view: | 53.5° (planar projection) | Camera: | Canon EOS 5D Mark II |
| Eye level: | 13 m AOD | Principal viewing distance: | 812.5 mm | Lens: | 50mm (Canon EF 50mm f/1.4) |
| Direction of view: | 278° | Paper size: | 841 x 297 mm (half A1) | Camera height: | 1.5 m AGL |
| | | Correct printed image size: | 820 x 260 mm | Date and time: | 22/02/2018, 08:57:54 |

Contains Ordnance Survey digital data © Crown copyright, All rights reserved 2018 Licence number 0100031673

Figure: 29.24b
Viewpoint 12: Knodishall Common



Photomontage of the proposed East Anglia ONE North and National Grid AIS Substation with mitigation planting (15 years after planting)

View flat at a comfortable arm's length

| | | | | | |
|--------------------|-------------------|-----------------------------|---------------------------|----------------|----------------------------|
| OS reference: | 642952 E 260979 N | Horizontal field of view: | 53.5° (planar projection) | Camera: | Canon EOS 5D Mark II |
| Eye level: | 13 m AOD | Principal viewing distance: | 812.5 mm | Lens: | 50mm (Canon EF 50mm f/1.4) |
| Direction of view: | 278° | Paper size: | 841 x 297 mm (half A1) | Camera height: | 1.5 m AGL |
| | | Correct printed image size: | 820 x 260 mm | Date and time: | 22/02/2018, 08:57:54 |

Contains Ordnance Survey digital data © Crown copyright, All rights reserved 2018 Licence number 0100031673

Figure: 29.24c
Viewpoint 12: Knodishall Common



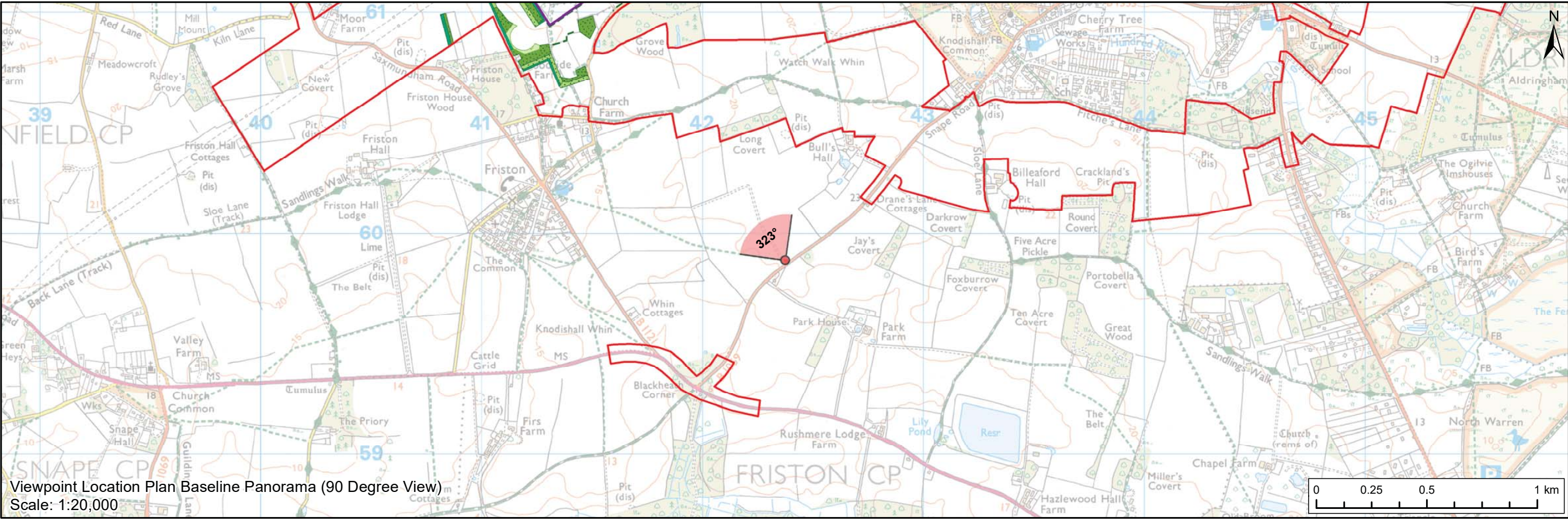
Photomontage of the proposed East Anglia ONE North, East Anglia TWO and National Grid AIS Substation

View flat at a comfortable arm's length




Photomontage of the proposed East Anglia ONE North, East Anglia TWO and National Grid AIS Substation with mitigation planting (15 years after planting)

View flat at a comfortable arm's length



Viewpoint Location Plan Baseline Panorama (90 Degree View)
Scale: 1:20,000



Viewpoint Location Plan (53.5 Degree View)
Scale: 1:5,000

Legend

- Proposed Onshore Development Area
- Indicative East Anglia ONE North Substation Location
- Indicative East Anglia TWO Substation Location
- Indicative National Grid AIS Substation Location

Proposed Landscape Mitigation:


- Hedgerow
- Core Woodland
- Edge Woodland
- Screening Woodland
- Wet Woodland

Viewpoint:

- 90 Degree Field of View Viewpoint
- 53.5 Degree Field of View Viewpoint



Baseline Photograph (90 Degree Field of View)

| | | | | | | | | | | | | |
|---|------------|-------------|-----------|---------------------------|------------------|-----------|---|---|----------------|-------------------------------|---|--|
|  | 3 | 19/01/2019 | TH | Update Document Reference | | | Scale @ A3 | East Anglia ONE North with National Grid AIS Substation Viewpoint 13: B1069 Snape Road | Doc Ref | EA1N-DEWVF-ENV-REP-IBR-000298 | | |
| | 2 | 10/12/2018 | LA | Second Issue (OPEN) | Prepared: | LA | | | Rev | 3 | Datum: OSGB 1936 Projection: BNG | |
| | 1 | 23/11/2018 | LA | First Issue (OPEN) | Checked: | SM | | | Date | 19/12/19 | | |
| | Rev | Date | By | Comment | Approved: | LT | <small>This map has been produced to the latest known information at the time of issue, and has been produced for your information only. Please consult with the SPN Onshore GIS team to ensure the content is still current before using the information contained on this map. To the fullest extent permitted by law, we accept no responsibility or liability (whether in contract, tort (including negligence) or otherwise in respect of any errors or omissions in the information contained in the map and shall not be liable for any loss, damage or expense caused by such errors or omissions.</small> <small>Contains Ordnance Survey digital data © Crown copyright. All rights reserved 2018 Licence number 0100031673.</small> | | | | | |
| | | | | | | | | | Figure | 29.25a | | |



Photomontage of the proposed East Anglia One North and National Grid AIS Substation

View flat at a comfortable arm's length



Photomontage of the proposed East Anglia One North and National Grid AIS Substation with mitigation planting (15 years after planting)

View flat at a comfortable arm's length



Photomontage of the proposed East Anglia ONE North, East Anglia TWO and National Grid AIS Substation

View flat at a comfortable arm's length

| | | | | | |
|--------------------|-------------------|-----------------------------|---------------------------|----------------|----------------------------|
| OS reference: | 642372 E 259880 N | Horizontal field of view: | 53.5° (planar projection) | Camera: | Canon EOS 5D Mark II |
| Eye level: | 23 m AOD | Principal viewing distance: | 812.5 mm | Lens: | 50mm (Canon EF 50mm f/1.4) |
| Direction of view: | 323° | Paper size: | 841 x 297 mm (half A1) | Camera height: | 1.5 m AGL |
| | | Correct printed image size: | 820 x 260 mm | Date and time: | 22/02/2018, 10:50:52 |

Contains Ordnance Survey digital data © Crown copyright, All rights reserved 2018 Licence number 0100031673

Figure: 29.25d
Viewpoint 13: B1069 Snape Road



Photomontage of the proposed East Anglia ONE North, East Anglia TWO and National Grid AIS Substation with mitigation planting (15 years after planting)

View flat at a comfortable arm's length

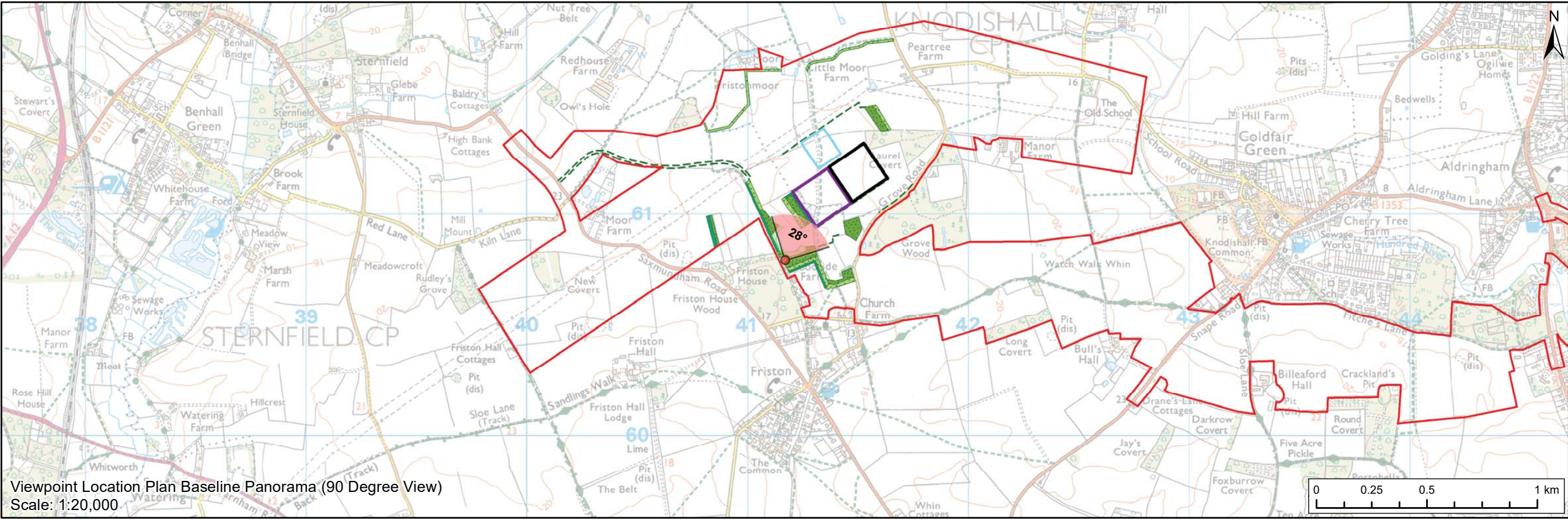
| | | | | | |
|---------------------|-------------------|-----------------------------|---------------------------|----------------|----------------------------|
| OS reference: | 642372 E 259880 N | Horizontal field of view: | 53.5° (planar projection) | Camera: | Canon EOS 5D Mark II |
| Eye level: | 23 m AOD | Principal viewing distance: | 812.5 mm | Lens: | 50mm (Canon EF 50mm f/1.4) |
| Direction of view: | 323° | Paper size: | 841 x 297 mm (half A1) | Camera height: | 1.5 m AGL |
| Nearest substation: | 1.5 km | Correct printed image size: | 820 x 260 mm | Date and time: | 22/02/2018, 10:50:52 |

Contains Ordnance Survey digital data © Crown copyright, All rights reserved 2018 Licence number 0100031673

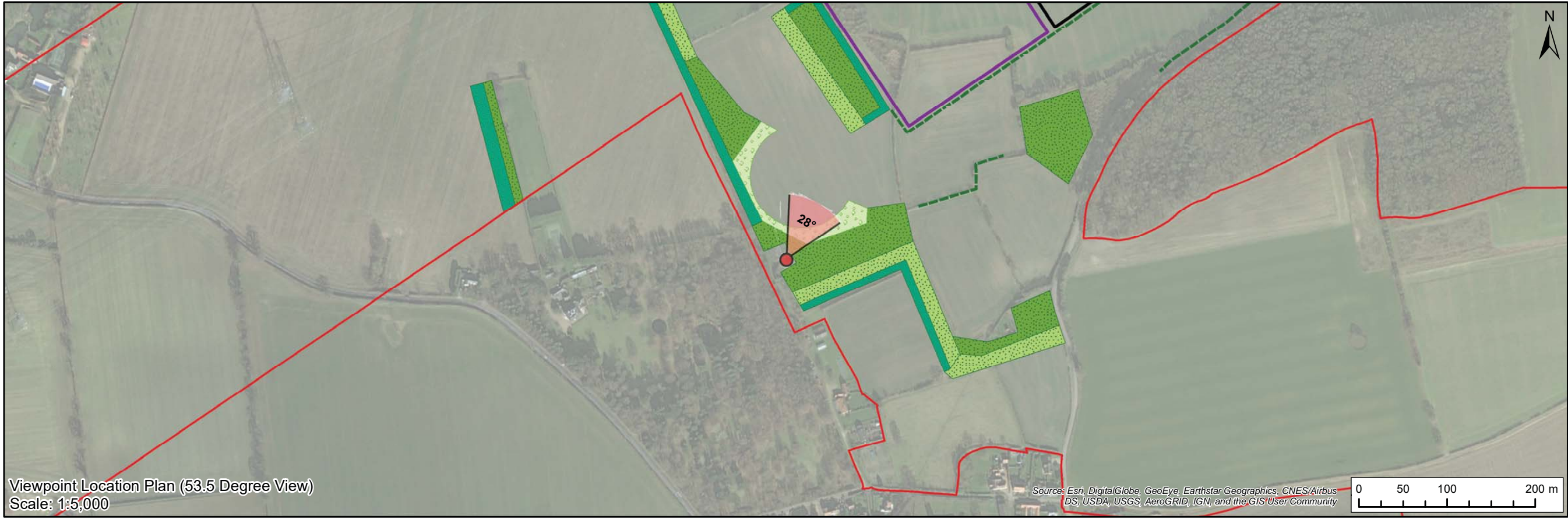
Figure: 29.25e
Viewpoint 13: B1069 Snape Road

East Anglia ONE North Offshore Windfarm

Onshore LVIA GIS Substation Visualisations



Viewpoint Location Plan Baseline Panorama (90 Degree View)
Scale: 1:20,000



Viewpoint Location Plan (53.5 Degree View)
Scale: 1:5,000

Legend

- Proposed Onshore Development Area
- Indicative East Anglia ONE North Substation Location
- Indicative East Anglia TWO Substation Location
- Indicative National Grid GIS Substation Location

Proposed Landscape Mitigation:

- Hedgerow
- Core Woodland
- Edge Woodland
- Screening Woodland
- Wet Woodland

Viewpoint:

- 90 Degree Field of View Viewpoint
- 53.5 Degree Field of View Viewpoint



Baseline Photograph (90 Degree Field of View)




| | | | | | | |
|-----|------------|----|---------------------------|-----------|----|------------|
| 2 | 19/01/2019 | TH | Update Document Reference | Prepared: | LA | Scale @ A3 |
| 1 | 11/12/2018 | LA | First Issue (OPEN) | Checked: | SM | |
| Rev | Date | By | Comment | Approved: | LT | |

This map has been produced to the latest known information at the time of issue, and has been produced for your information only. Please consult with the SPR Offshore GIS team to ensure the content is still current before using the information contained on this map. To the fullest extent permitted by law, we accept no responsibility or liability (whether in contract, tort (including negligence) or otherwise) in respect of any errors or omissions in the information contained in the map and shall not be liable for any loss, damage or expense caused by such errors or omissions.

Contains Ordnance Survey digital data © Crown copyright. All rights reserved 2019 Licence number 0100031673.

**East Anglia ONE North with National Grid
GIS Substation**
Viewpoint 1: Public Right of Way near
Friston House

| | | | |
|---------|-------------------------------|---------------------|--|
| Doc Ref | EA1N-DEVWF-ENV-REP-IBR-000298 | | |
| Rev | 2 | Datum: OSGB 1936 | |
| Date | 19/01/19 | Projection: BNG | |
| Figure | 29.26a | | |



Photomontage of the proposed East Anglia ONE North and National Grid GIS Substation

View flat at a comfortable arm's length



Photomontage of the proposed East Anglia ONE North and National Grid GIS Substation with mitigation planting (15 years after planting)

View flat at a comfortable arm's length

| | | | | | | | |
|--------------------|-------------------|-----------------------------|---------------------------|----------------|----------------------------|--|--|
| OS reference: | 641169 E 260794 N | Horizontal field of view: | 53.5° (planar projection) | Camera: | Canon EOS 5D Mark II | <i>Please note that the mitigation woodland planting, which will be in the immediate foreground of the view, is not shown to allow illustration of the wider landscape mitigation planting around the onshore substation site.</i> | <small>Contains Ordnance Survey digital data © Crown copyright, All rights reserved 2018 Licence number 0100031673</small> |
| Eye level: | 14 m AOD | Principal viewing distance: | 812.5 mm | Lens: | 50mm (Canon EF 50mm f/1.4) | | |
| Direction of view: | 28° | Paper size: | 841 x 297 mm (half A1) | Camera height: | 1.5 m AGL | | |
| | | Correct printed image size: | 820 x 260 mm | Date and time: | 22/02/2018, 14:24:44 | | |

Figure: 29.26c
Viewpoint 1: Public Right of Way near Friston House



Photomontage of the proposed East Anglia ONE North, East Anglia TWO and National Grid GIS Substation

View flat at a comfortable arm's length

| | | | | | |
|--------------------|-------------------|-----------------------------|---------------------------|----------------|----------------------------|
| OS reference: | 641169 E 260794 N | Horizontal field of view: | 53.5° (planar projection) | Camera: | Canon EOS 5D Mark II |
| Eye level: | 14 m AOD | Principal viewing distance: | 812.5 mm | Lens: | 50mm (Canon EF 50mm f/1.4) |
| Direction of view: | 28° | Paper size: | 841 x 297 mm (half A1) | Camera height: | 1.5 m AGL |
| | | Correct printed image size: | 820 x 260 mm | Date and time: | 22/02/2018, 14:24:44 |

Contains Ordnance Survey digital data © Crown copyright, All rights reserved 2018 Licence number 0100031673

Figure: 29.26d
Viewpoint 1: Public Right of Way near Friston House

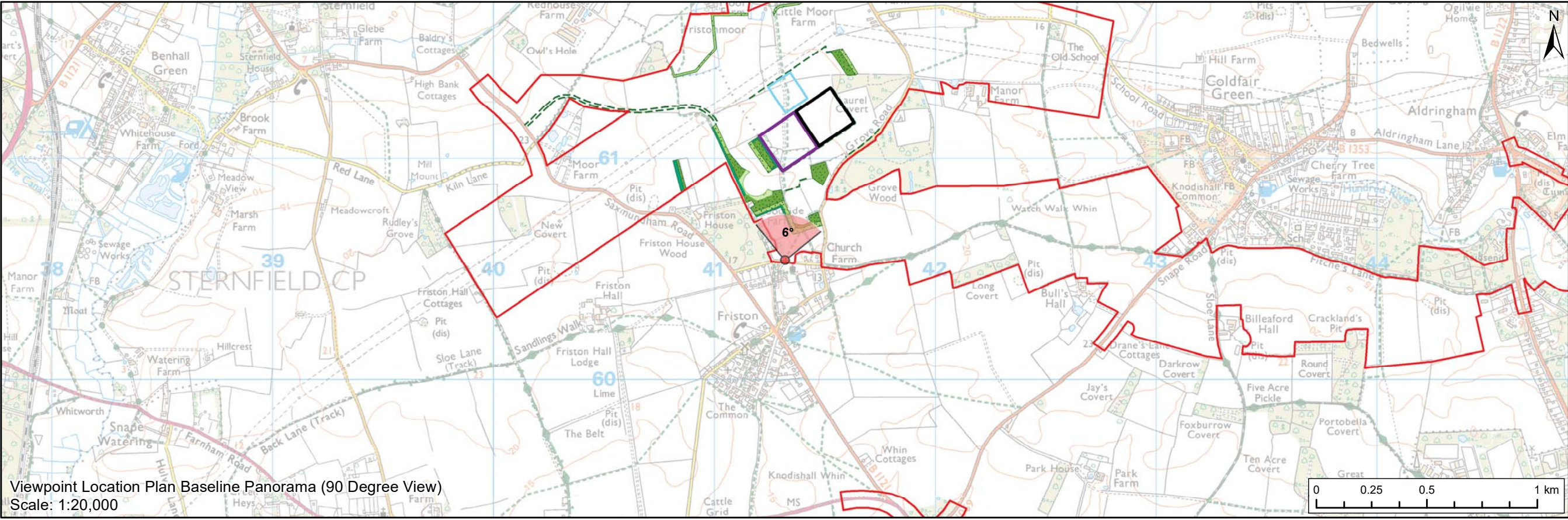


Photomontage of the proposed East Anglia ONE North, East Anglia TWO and National Grid GIS Substation with mitigation planting (15 years after planting)

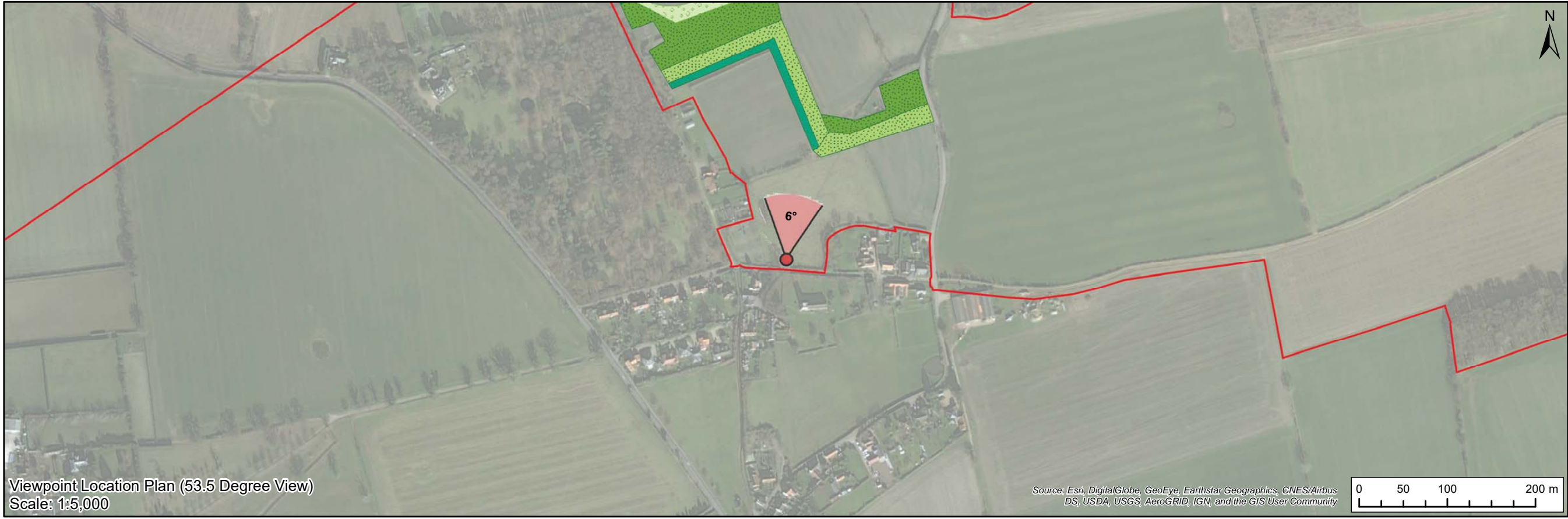
View flat at a comfortable arm's length

| | | | | | | | |
|--------------------|-------------------|-----------------------------|---------------------------|----------------|----------------------------|--|--|
| OS reference: | 641169 E 260794 N | Horizontal field of view: | 53.5° (planar projection) | Camera: | Canon EOS 5D Mark II | <i>Please note that the mitigation woodland planting, which will be in the immediate foreground of the view, is not shown to allow illustration of the wider landscape mitigation planting around the onshore substation site.</i> | <small>Contains Ordnance Survey digital data © Crown copyright, All rights reserved 2018 Licence number 0100031673</small> |
| Eye level: | 14 m AOD | Principal viewing distance: | 812.5 mm | Lens: | 50mm (Canon EF 50mm f/1.4) | | |
| Direction of view: | 28° | Paper size: | 841 x 297 mm (half A1) | Camera height: | 1.5 m AGL | | |
| | | Correct printed image size: | 820 x 260 mm | Date and time: | 22/02/2018, 14:24:44 | | |

Figure: 29.26e
Viewpoint 1: Public Right of Way near Friston House



Viewpoint Location Plan Baseline Panorama (90 Degree View)
Scale: 1:20,000



Viewpoint Location Plan (53.5 Degree View)
Scale: 1:5,000

- Legend**
- Proposed Onshore Development Area
 - Indicative East Anglia ONE North Substation Location
 - Indicative East Anglia TWO Substation Location
 - Indicative National Grid GIS Substation Location
- Proposed Landscape Mitigation:**
- Hedgerow
 - Core Woodland
 - Edge Woodland
 - Screening Woodland
 - Wet Woodland
- Viewpoint:**
- 90 Degree Field of View Viewpoint
 - 53.5 Degree Field of View Viewpoint



Baseline Photograph (90 Degree Field of View)



| | | | | | |
|-----|------------|----|---------------------------|-----------|----|
| 2 | 19/01/2019 | TH | Update Document Reference | Prepared: | LA |
| 1 | 11/12/2018 | LA | First Issue (OPEN) | Checked: | SM |
| Rev | Date | By | Comment | Approved: | LT |

This map has been produced to the latest known information at the time of issue, and has been produced for your information only. Please consult with the SPR Offshore GIS team to ensure the content is still current before using the information contained on this map. To the fullest extent permitted by law, we accept no responsibility or liability (whether in contract, tort (including negligence) or otherwise in respect of any errors or omissions in the information contained in the map and shall not be liable for any loss, damage or expense caused by such errors or omissions.

Contains Ordnance Survey digital data © Crown copyright. All rights reserved 2019 Licence number 0100031673.

Scale @ A3

**East Anglia ONE North with National Grid
GIS Substation**
Viewpoint 2: Friston, Church Road

| | | | |
|---------|-------------------------------|---|--|
| Doc Ref | EA1N-DEVWF-ENV-REP-IBR-000298 | | |
| Rev | 2 | Datum: OSGB 1936 Projection: BNG | |
| Date | 19/01/19 | | |
| Figure | 29.27a | | |



Photomontage of the proposed East Anglia ONE North and National Grid GIS Substation

View flat at a comfortable arm's length

| | | | | | |
|--------------------|-------------------|-----------------------------|---------------------------|----------------|----------------------------|
| OS reference: | 641318 E 260543 N | Horizontal field of view: | 53.5° (planar projection) | Camera: | Canon EOS 5D Mark II |
| Eye level: | 14 m AOD | Principal viewing distance: | 812.5 mm | Lens: | 50mm (Canon EF 50mm f/1.4) |
| Direction of view: | 6° | Paper size: | 841 x 297 mm (half A1) | Camera height: | 1.5 m AGL |
| | | Correct printed image size: | 820 x 260 mm | Date and time: | 22/02/2018, 11:57:16 |

Contains Ordnance Survey digital data © Crown copyright, All rights reserved 2018 Licence number 0100031673

Figure: 29.27b
Viewpoint 2: Friston, Church Road



Photomontage of the proposed East Anglia ONE North and National Grid GIS Substation with mitigation planting (15 years after planting)

View flat at a comfortable arm's length

| | | | | | |
|--------------------|-------------------|-----------------------------|---------------------------|----------------|----------------------------|
| OS reference: | 641318 E 260543 N | Horizontal field of view: | 53.5° (planar projection) | Camera: | Canon EOS 5D Mark II |
| Eye level: | 14 m AOD | Principal viewing distance: | 812.5 mm | Lens: | 50mm (Canon EF 50mm f/1.4) |
| Direction of view: | 6° | Paper size: | 841 x 297 mm (half A1) | Camera height: | 1.5 m AGL |
| | | Correct printed image size: | 820 x 260 mm | Date and time: | 22/02/2018, 11:57:16 |

Contains Ordnance Survey digital data © Crown copyright, All rights reserved 2018 Licence number 0100031673

Figure: 29.27c
Viewpoint 2: Friston, Church Road



Photomontage of the proposed East Anglia ONE North, East Anglia TWO and National Grid GIS Substation

View flat at a comfortable arm's length

| | | | | | |
|--------------------|-------------------|-----------------------------|---------------------------|----------------|----------------------------|
| OS reference: | 641318 E 260543 N | Horizontal field of view: | 53.5° (planar projection) | Camera: | Canon EOS 5D Mark II |
| Eye level: | 14 m AOD | Principal viewing distance: | 812.5 mm | Lens: | 50mm (Canon EF 50mm f/1.4) |
| Direction of view: | 6° | Paper size: | 841 x 297 mm (half A1) | Camera height: | 1.5 m AGL |
| | | Correct printed image size: | 820 x 260 mm | Date and time: | 22/02/2018, 11:57:16 |

Contains Ordnance Survey digital data © Crown copyright, All rights reserved 2018 Licence number 0100031673

Figure: 29.27d
Viewpoint 2: Friston, Church Road



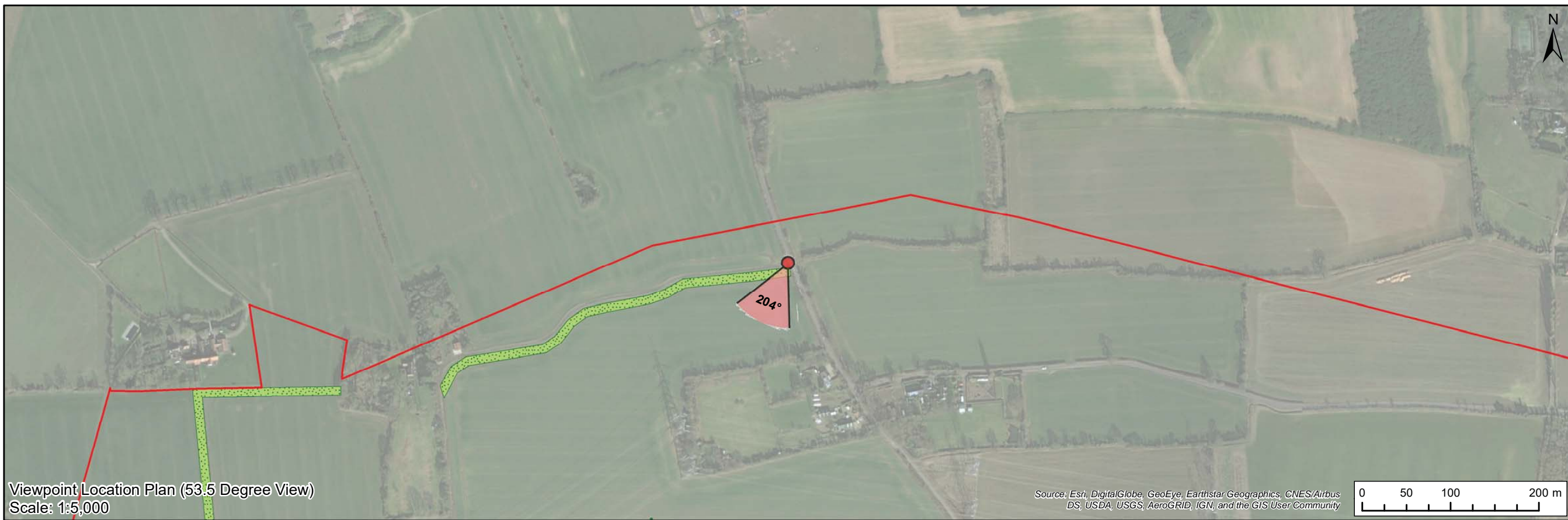
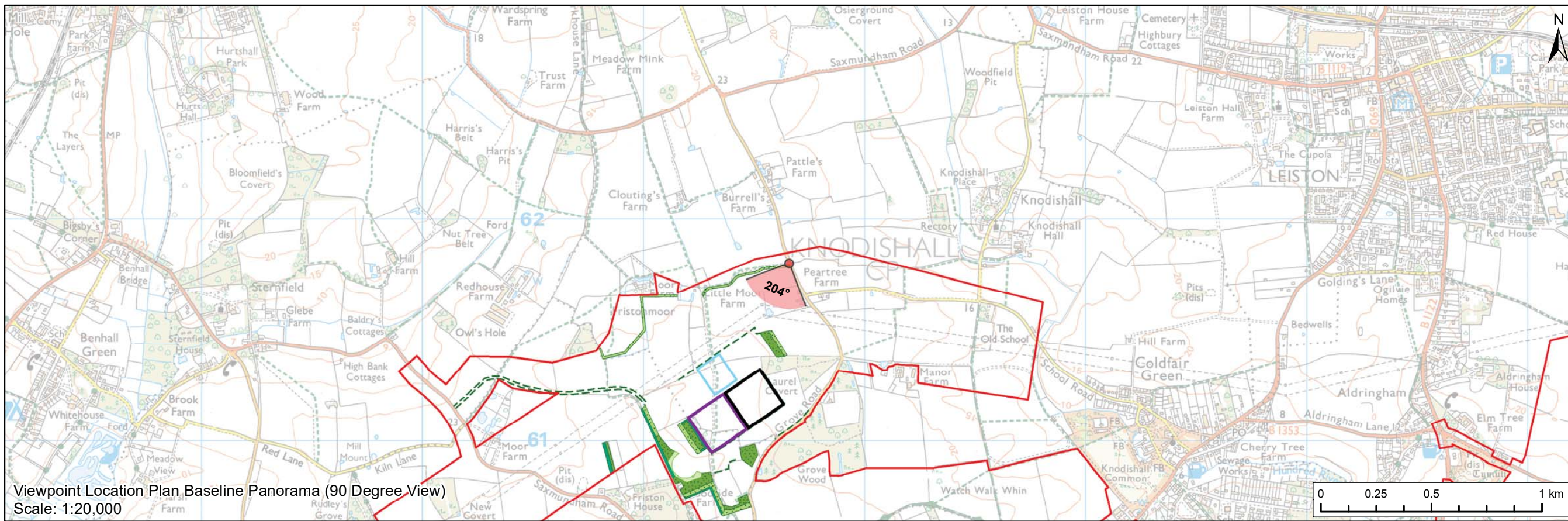
Photomontage of the proposed East Anglia ONE North, East Anglia TWO and National Grid GIS Substation with mitigation planting (15 years after planting)


View flat at a comfortable arm's length

| | | | | | |
|--------------------|-------------------|-----------------------------|---------------------------|----------------|----------------------------|
| OS reference: | 641318 E 260543 N | Horizontal field of view: | 53.5° (planar projection) | Camera: | Canon EOS 5D Mark II |
| Eye level: | 14 m AOD | Principal viewing distance: | 812.5 mm | Lens: | 50mm (Canon EF 50mm f/1.4) |
| Direction of view: | 6° | Paper size: | 841 x 297 mm (half A1) | Camera height: | 1.5 m AGL |
| | | Correct printed image size: | 820 x 260 mm | Date and time: | 22/02/2018, 11:57:16 |

Contains Ordnance Survey digital data © Crown copyright, All rights reserved 2018 Licence number 0100031673

Figure: 29.27e
Viewpoint 2: Friston, Church Road



| | | | | | | | | | | |
|---|------------|-------------|-----------|---------------------------|------------------|-----------|---|---|---|---|
|  | | | | | | | East Anglia ONE North with National Grid GIS Substation Viewpoint 3: Grove Road, near Pear Tree Farm | Doc Ref EA1N-DEVWF-ENV-REP-IBR-000298 | | |
| | 2 | 19/01/2019 | TH | Update Document Reference | Prepared: | LA | | | Scale @ A3 | Rev 2 Date 19/01/19 Figure 29.28a |
| | 1 | 11/12/2018 | LA | First Issue (OPEN) | Checked: | SM | | | <small>This map has been produced to the latest known information at the time of issue, and has been produced for your information only. ScottishPower will not be liable for any errors or omissions in the map. The user must ensure the information is accurate for their own use. To the fullest extent permitted by law, we accept no responsibility or liability (whether in contract, tort (including negligence) or otherwise in respect of any error or omission) in the map and shall not be liable for any loss, damage or expense caused by such errors or omissions.</small> | |
| | Rev | Date | By | Comment | Approved: | LT | | | <small>Contains Ordnance Survey digital data © Crown copyright. All rights reserved 2018 Licence number 9100031673.</small> | |
| | | | | | | | | | | |



Photomontage of the proposed East Anglia ONE North and National Grid GIS Substation

View flat at a comfortable arm's length

| | | | | | |
|--------------------|-------------------|-----------------------------|---------------------------|----------------|----------------------------|
| OS reference: | 641657 E 261801 N | Horizontal field of view: | 53.5° (planar projection) | Camera: | Canon EOS 5D Mark II |
| Eye level: | 24 m AOD | Principal viewing distance: | 812.5 mm | Lens: | 50mm (Canon EF 50mm f/1.4) |
| Direction of view: | 204° | Paper size: | 841 x 297 mm (half A1) | Camera height: | 1.5 m AGL |
| | | Correct printed image size: | 820 x 260 mm | Date and time: | 22/02/2018, 10:22:33 |

Contains Ordnance Survey digital data © Crown copyright, All rights reserved 2018 Licence number 0100031673

Figure: 29.28b
Viewpoint 3: Grove Road, near Pear Tree Farm



Photomontage of the proposed East Anglia ONE North and National Grid GIS Substation with mitigation planting (15 years after planting)

View flat at a comfortable arm's length

| | | | | | |
|--------------------|-------------------|-----------------------------|---------------------------|----------------|----------------------------|
| OS reference: | 641657 E 261801 N | Horizontal field of view: | 53.5° (planar projection) | Camera: | Canon EOS 5D Mark II |
| Eye level: | 24 m AOD | Principal viewing distance: | 812.5 mm | Lens: | 50mm (Canon EF 50mm f/1.4) |
| Direction of view: | 204° | Paper size: | 841 x 297 mm (half A1) | Camera height: | 1.5 m AGL |
| | | Correct printed image size: | 820 x 260 mm | Date and time: | 22/02/2018, 10:22:33 |

Please note that the mitigation woodland planting, which will be in the immediate foreground of the view, is not shown to allow illustration of the wider landscape mitigation planting around the onshore substation site.

Contains Ordnance Survey digital data © Crown copyright, All rights reserved 2018 Licence number 0100031673

Figure: 29.28c
Viewpoint 3: Grove Road, near Pear Tree Farm



Photomontage of the proposed East Anglia ONE North, East Anglia TWO and National Grid GIS Substation

View flat at a comfortable arm's length

| | | | | | |
|--------------------|-------------------|-----------------------------|---------------------------|----------------|----------------------------|
| OS reference: | 641657 E 261801 N | Horizontal field of view: | 53.5° (planar projection) | Camera: | Canon EOS 5D Mark II |
| Eye level: | 24 m AOD | Principal viewing distance: | 812.5 mm | Lens: | 50mm (Canon EF 50mm f/1.4) |
| Direction of view: | 204° | Paper size: | 841 x 297 mm (half A1) | Camera height: | 1.5 m AGL |
| | | Correct printed image size: | 820 x 260 mm | Date and time: | 22/02/2018, 10:22:33 |

Contains Ordnance Survey digital data © Crown copyright, All rights reserved 2018 Licence number 0100031673

Figure: 29.28d
Viewpoint 3: Grove Road, near Pear Tree Farm



Photomontage of the proposed East Anglia ONE North, East Anglia TWO and National Grid GIS Substation with mitigation planting (15 years after planting)

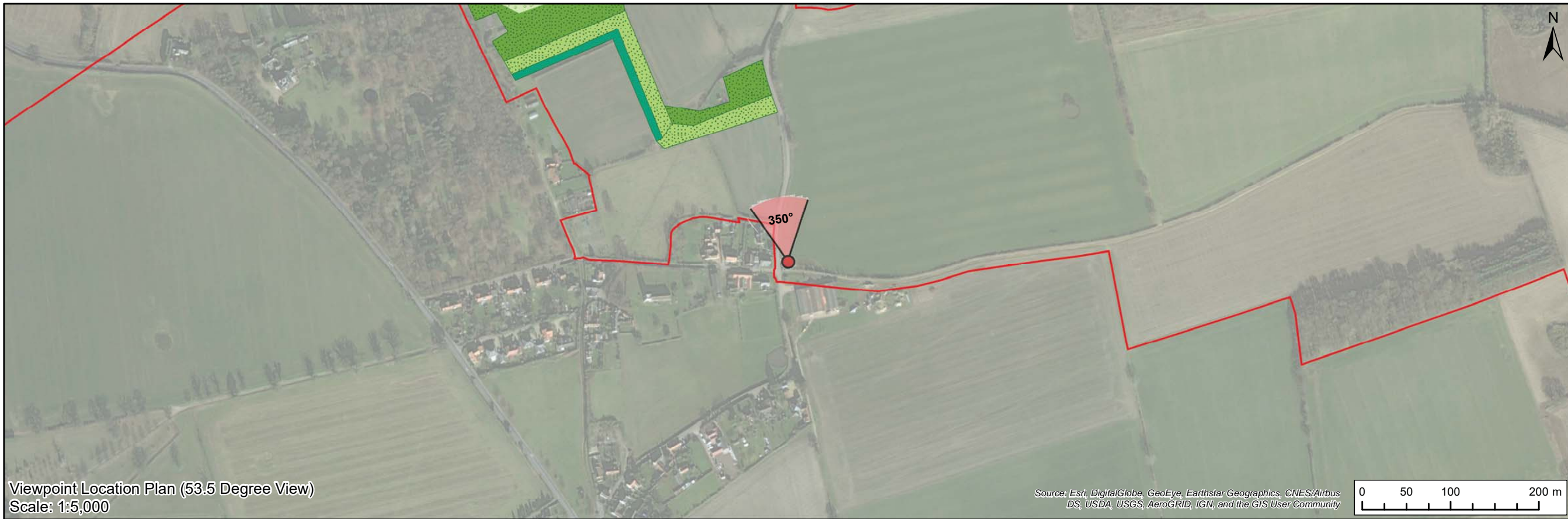
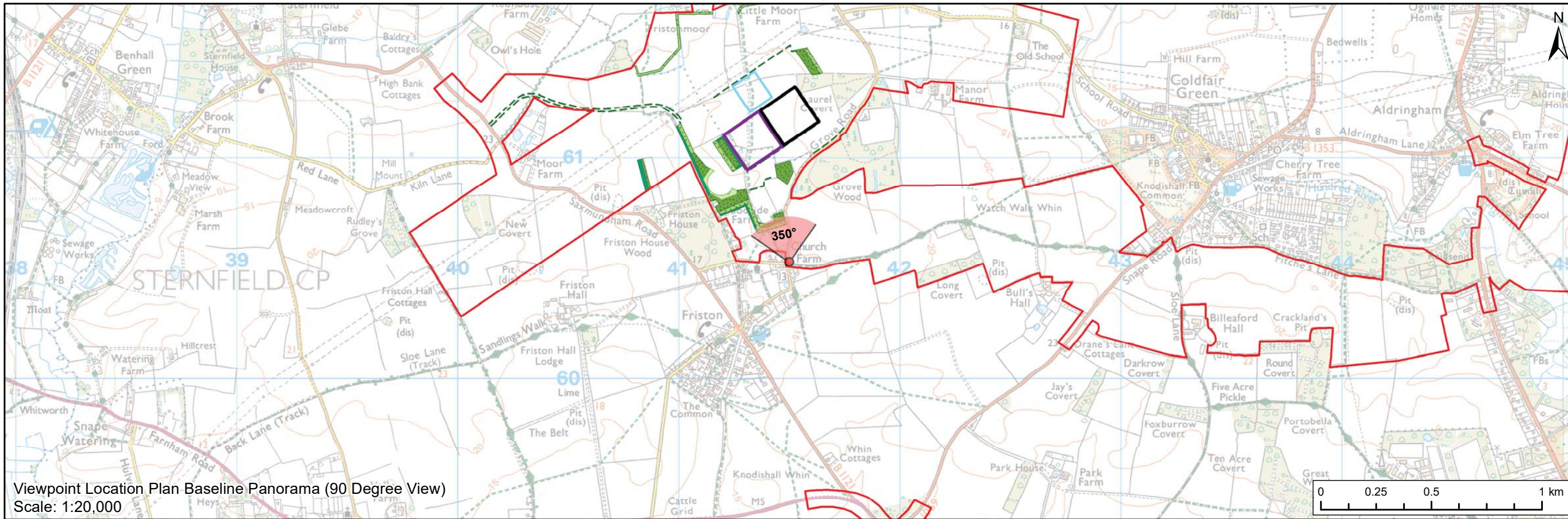
View flat at a comfortable arm's length


| | | | | | |
|--------------------|-------------------|-----------------------------|---------------------------|----------------|----------------------------|
| OS reference: | 641657 E 261801 N | Horizontal field of view: | 53.5° (planar projection) | Camera: | Canon EOS 5D Mark II |
| Eye level: | 24 m AOD | Principal viewing distance: | 812.5 mm | Lens: | 50mm (Canon EF 50mm f/1.4) |
| Direction of view: | 204° | Paper size: | 841 x 297 mm (half A1) | Camera height: | 1.5 m AGL |
| | | Correct printed image size: | 820 x 260 mm | Date and time: | 22/02/2018, 10:22:33 |

Please note that the mitigation woodland planting, which will be in the immediate foreground of the view, is not shown to allow illustration of the wider landscape mitigation planting around the onshore substation site.

Contains Ordnance Survey digital data © Crown copyright, All rights reserved 2018 Licence number 0100031673

Figure: 29.28e
Viewpoint 3: Grove Road, near Pear Tree Farm



| | | | | | | | | | | | |
|---|------------|-------------|-----------|---------------------------|------------------|----|---|---|-------------------------------|----------|---|
|  | | | | | | | East Anglia ONE North with National Grid GIS Substation Viewpoint 4: Friston, Grove Road | Doc Ref | EA1N-DEVWF-ENV-REP-IBR-000298 | | |
| | 2 | 19/01/2019 | TH | Update Document Reference | Prepared: | LA | | Scale @ A3 | Rev | 2 | Datum: OSGB 1936 Projection: BNG |
| | 1 | 11/12/2018 | LA | First Issue (OPEN) | Checked: | SM | | <small>This map has been produced to the latest known information at the time of issue, and has been produced for your information only. Please do not rely on this map for any legal or financial purposes. The information is provided for your information only. To the fullest extent permitted by law, we accept no responsibility or liability (whether in contract, tort (including negligence) or otherwise in respect of any errors or omissions in the map, and shall not be liable for any loss, damage or expense caused by such errors or omissions.</small> | Date | 19/01/19 | |
| | Rev | Date | By | Comment | Approved: | LT | | <small>Contains Ordnance Survey digital data © Crown copyright. All rights reserved 2018 Licence number 9100031673.</small> | Figure | 29.29a | |



Photomontage of the proposed East Anglia ONE North and National Grid GIS Substation

View flat at a comfortable arm's length

| | | | | | |
|--------------------|-------------------|-----------------------------|---------------------------|----------------|----------------------------|
| OS reference: | 641498 E 260531 N | Horizontal field of view: | 53.5° (planar projection) | Camera: | Canon EOS 5D Mark II |
| Eye level: | 16 m AOD | Principal viewing distance: | 812.5 mm | Lens: | 50mm (Canon EF 50mm f/1.4) |
| Direction of view: | 350° | Paper size: | 841 x 297 mm (half A1) | Camera height: | 1.5 m AGL |
| | | Correct printed image size: | 820 x 260 mm | Date and time: | 22/02/2018, 12:06:34 |

Contains Ordnance Survey digital data © Crown copyright, All rights reserved 2018 Licence number 0100031673

Figure: 29.29b
Viewpoint 4: Friston, Grove Road




Photomontage of the proposed East Anglia ONE North and National Grid GIS Substation with mitigation planting (15 years after planting)

View flat at a comfortable arm's length

| | | | | | |
|--------------------|-------------------|-----------------------------|---------------------------|----------------|----------------------------|
| OS reference: | 641498 E 260531 N | Horizontal field of view: | 53.5° (planar projection) | Camera: | Canon EOS 5D Mark II |
| Eye level: | 16 m AOD | Principal viewing distance: | 812.5 mm | Lens: | 50mm (Canon EF 50mm f/1.4) |
| Direction of view: | 350° | Paper size: | 841 x 297 mm (half A1) | Camera height: | 1.5 m AGL |
| | | Correct printed image size: | 820 x 260 mm | Date and time: | 22/02/2018, 12:06:34 |

Contains Ordnance Survey digital data © Crown copyright, All rights reserved 2018 Licence number 0100031673

Figure: 29.29c
Viewpoint 4: Friston, Grove Road



Photomontage of the proposed East Anglia ONE North, East Anglia TWO and National Grid GIS Substation

View flat at a comfortable arm's length



Photomontage of the proposed East Anglia ONE North, East Anglia TWO and National Grid GIS Substation with mitigation planting (15 years after planting)

View flat at a comfortable arm's length






Photomontage of the proposed East Anglia One North and National Grid GIS Substation with mitigation planting (15 years after planting)

View flat at a comfortable arm's length

| | | | | | |
|--------------------|-------------------|-----------------------------|---------------------------|----------------|----------------------------|
| OS reference: | 640884 E 261654 N | Horizontal field of view: | 53.5° (planar projection) | Camera: | Canon EOS 5D Mark II |
| Eye level: | 24 m AOD | Principal viewing distance: | 812.5 mm | Lens: | 50mm (Canon EF 50mm f/1.4) |
| Direction of view: | 132° | Paper size: | 841 x 297 mm (half A1) | Camera height: | 1.5 m AGL |
| | | Correct printed image size: | 820 x 260 mm | Date and time: | 22/02/2018, 13:47:28 |

Contains Ordnance Survey digital data © Crown copyright, All rights reserved 2018 Licence number 0100031673

Figure: 29.30c
Viewpoint 5: Public Right of Way, near Moor Farm



Photomontage of the proposed East Anglia ONE North, East Anglia TWO and National Grid GIS Substation

View flat at a comfortable arm's length

| | | | | | |
|--------------------|-------------------|-----------------------------|---------------------------|----------------|----------------------------|
| OS reference: | 640884 E 261654 N | Horizontal field of view: | 53.5° (planar projection) | Camera: | Canon EOS 5D Mark II |
| Eye level: | 24 m AOD | Principal viewing distance: | 812.5 mm | Lens: | 50mm (Canon EF 50mm f/1.4) |
| Direction of view: | 132° | Paper size: | 841 x 297 mm (half A1) | Camera height: | 1.5 m AGL |
| | | Correct printed image size: | 820 x 260 mm | Date and time: | 22/02/2018, 13:47:28 |

Contains Ordnance Survey digital data © Crown copyright, All rights reserved 2018 Licence number 0100031673

Figure: 29.30d
Viewpoint 5: Public Right of Way, near Moor Farm



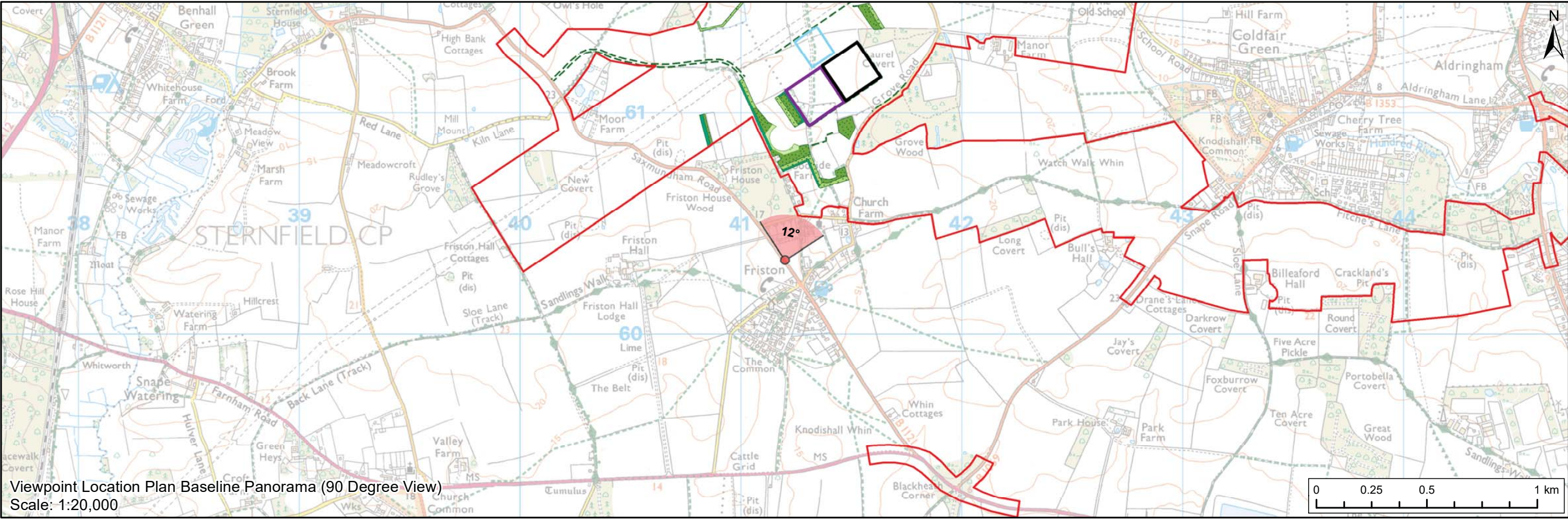
Photomontage of the proposed East Anglia ONE North, East Anglia TWO and National Grid GIS Substation with mitigation planting (15 years after planting)

View flat at a comfortable arm's length

| | | | | | |
|--------------------|-------------------|-----------------------------|---------------------------|----------------|----------------------------|
| OS reference: | 640884 E 261654 N | Horizontal field of view: | 53.5° (planar projection) | Camera: | Canon EOS 5D Mark II |
| Eye level: | 24 m AOD | Principal viewing distance: | 812.5 mm | Lens: | 50mm (Canon EF 50mm f/1.4) |
| Direction of view: | 132° | Paper size: | 841 x 297 mm (half A1) | Camera height: | 1.5 m AGL |
| | | Correct printed image size: | 820 x 260 mm | Date and time: | 22/02/2018, 13:47:28 |

Contains Ordnance Survey digital data © Crown copyright, All rights reserved 2018 Licence number 0100031673

Figure: 29.30e
Viewpoint 5: Public Right of Way, near Moor Farm



Viewpoint Location Plan Baseline Panorama (90 Degree View)
Scale: 1:20,000




Viewpoint Location Plan (53.5 Degree View)
Scale: 1:5,000

- Legend**
- Proposed Onshore Development Area
 - Indicative East Anglia ONE North Substation Location
 - Indicative East Anglia TWO Substation Location
 - Indicative National Grid GIS Substation Location
- Proposed Landscape Mitigation:**
- Hedgerow
 - Core Woodland
 - Edge Woodland
 - Screening Woodland
 - Wet Woodland
- Viewpoint:**
- 90 Degree Field of View Viewpoint
 - 53.5 Degree Field of View Viewpoint



Baseline Photograph (90 Degree Field of View)

| | | | | | | | | | | | | |
|---|------------|-------------|-----------|---------------------------|------------------|----|---|---|-------------------------------|-------------|----------|---|
|  | | | | | | | <div>East Anglia ONE North with National Grid GIS Substation</div> <div>Viewpoint 6: Friston, Village Green</div> | Doc Ref | EA1N-DEVWF-ENV-REP-1BR-000298 | | | |
| | 2 | 19/01/2019 | TH | Update Document Reference | Prepared: | LA | | Scale | @ A3 | Rev | 2 | Datum: OSGB 1936 Projection: BNG |
| | 1 | 11/12/2018 | LA | First Issue (OPEN) | Checked: | SM | | This map has been produced to the latest known information at the time of issue, and has been produced for your information only. We advise you to consult with the Ordnance Survey team to ensure the information is current before using the information contained on this map. To the fullest extent permitted by law, we accept no responsibility or liability (whether in contract, tort (including negligence) or otherwise in respect of any errors or omissions in the information contained in the map and shall not be liable for any loss, damage or expense caused by such errors or omissions. | | | | |
| | Rev | Date | By | Comment | Approved: | LT | | Contains Ordnance Survey digital data © Crown copyright, All rights reserved 2018 Licence number 0100031673. | | | | |
| | | | | | | | | | | Date | 19/01/19 | |
| | | | | | | | | Figure | 29.31a | | | |



Photomontage of the proposed East Anglia ONE North and National Grid GIS Substation

View flat at a comfortable arm's length

| | | | | | |
|--------------------|-------------------|-----------------------------|---------------------------|----------------|----------------------------|
| OS reference: | 641198 E 260337 N | Horizontal field of view: | 53.5° (planar projection) | Camera: | Canon EOS 5D Mark II |
| Eye level: | 13 m AOD | Principal viewing distance: | 812.5 mm | Lens: | 50mm (Canon EF 50mm f/1.4) |
| Direction of view: | 12° | Paper size: | 841 x 297 mm (half A1) | Camera height: | 1.5 m AGL |
| | | Correct printed image size: | 820 x 260 mm | Date and time: | 22/02/2018, 11:43:56 |

Contains Ordnance Survey digital data © Crown copyright, All rights reserved 2018 Licence number 0100031673

Figure: 29.31b
Viewpoint 6: Friston, Village Green



Photomontage of the proposed East Anglia ONE North and National Grid GIS Substation with mitigation planting (15 years after planting)

View flat at a comfortable arm's length

| | | | | | |
|--------------------|-------------------|-----------------------------|---------------------------|----------------|----------------------------|
| OS reference: | 641198 E 260337 N | Horizontal field of view: | 53.5° (planar projection) | Camera: | Canon EOS 5D Mark II |
| Eye level: | 13 m AOD | Principal viewing distance: | 812.5 mm | Lens: | 50mm (Canon EF 50mm f/1.4) |
| Direction of view: | 12° | Paper size: | 841 x 297 mm (half A1) | Camera height: | 1.5 m AGL |
| | | Correct printed image size: | 820 x 260 mm | Date and time: | 22/02/2018, 11:43:56 |

Contains Ordnance Survey digital data © Crown copyright, All rights reserved 2018 Licence number 0100031673

Figure: 29.31c
Viewpoint 6: Friston, Village Green



Photomontage of the proposed East Anglia ONE North, East Anglia TWO and National Grid GIS Substation

View flat at a comfortable arm's length

| | | | | | |
|--------------------|-------------------|-----------------------------|---------------------------|----------------|----------------------------|
| OS reference: | 641198 E 260337 N | Horizontal field of view: | 53.5° (planar projection) | Camera: | Canon EOS 5D Mark II |
| Eye level: | 13 m AOD | Principal viewing distance: | 812.5 mm | Lens: | 50mm (Canon EF 50mm f/1.4) |
| Direction of view: | 12° | Paper size: | 841 x 297 mm (half A1) | Camera height: | 1.5 m AGL |
| | | Correct printed image size: | 820 x 260 mm | Date and time: | 22/02/2018, 11:43:56 |

Contains Ordnance Survey digital data © Crown copyright, All rights reserved 2018 Licence number 0100031673

Figure: 29.31d
Viewpoint 6: Friston, Village Green



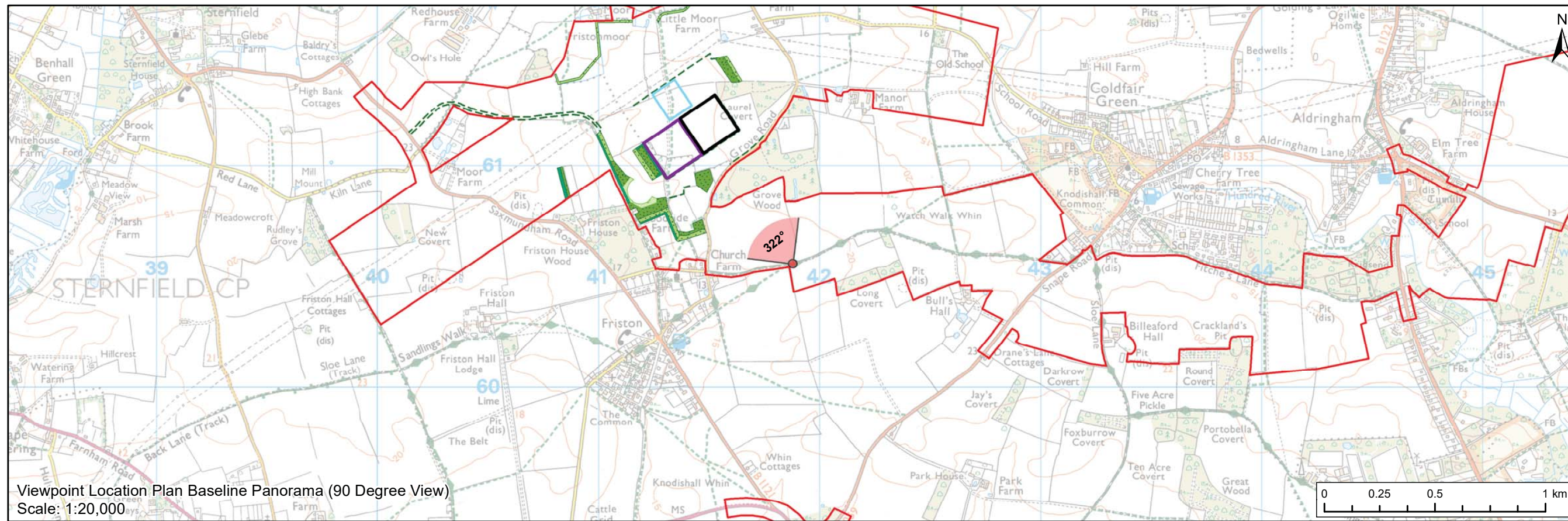
Photomontage of the proposed East Anglia ONE North, East Anglia TWO and National Grid GIS Substation with mitigation planting (15 years after planting)


View flat at a comfortable arm's length

| | | | | | |
|--------------------|-------------------|-----------------------------|---------------------------|----------------|----------------------------|
| OS reference: | 641198 E 260337 N | Horizontal field of view: | 53.5° (planar projection) | Camera: | Canon EOS 5D Mark II |
| Eye level: | 13 m AOD | Principal viewing distance: | 812.5 mm | Lens: | 50mm (Canon EF 50mm f/1.4) |
| Direction of view: | 12° | Paper size: | 841 x 297 mm (half A1) | Camera height: | 1.5 m AGL |
| | | Correct printed image size: | 820 x 260 mm | Date and time: | 22/02/2018, 11:43:56 |

Contains Ordnance Survey digital data © Crown copyright, All rights reserved 2018 Licence number 0100031673

Figure: 29.31e
Viewpoint 6: Friston, Village Green



| | | | | | | | | | | | |
|---|------------|-------------|-----------|---------------------------|------------------|-----------|---|---|-------------------------------|----------|---|
|  | | | | | | | <p>East Anglia ONE North with National Grid GIS Substation</p> <p>Viewpoint 7: Public Right of Way, east of Friston</p> | Doc Ref | EA1N-DEVWF-ENV-REP-IBR-000298 | | |
| | 2 | 19/01/2019 | TH | Update Document Reference | Prepared: | LA | | Scale @ A3 | Rev | 2 | Datum: OSGB 1936 Projection: BNG |
| | 1 | 11/12/2018 | LA | First Issue (OPEN) | Checked: | SM | | <p>This map has been produced to the latest known information at the time of issue, and has been produced for your information only. Scottish Power and the Ordnance Survey (OS) make no warranty as to the accuracy or completeness of the information contained in this map. To the fullest extent permitted by law, we accept no responsibility or liability (whether in contract, tort (including negligence) or otherwise in respect of any error or omission in the map and shall not be liable for any loss, damage or expense caused by such errors or omissions.</p> <p>Contains Ordnance Survey digital data © Crown copyright, All rights reserved 2018 Licence number 0100031673.</p> | Date | 19/01/19 | |
| | Rev | Date | By | Comment | Approved: | LT | | | Figure | 29.32a | |



Photomontage of the proposed East Anglia ONE North and National Grid GIS Substation

View flat at a comfortable arm's length



Photomontage of the proposed East Anglia ONE North and National Grid GIS Substation with mitigation planting (15 years after planting)

View flat at a comfortable arm's length

| | | | | | |
|--------------------|-------------------|-----------------------------|---------------------------|----------------|----------------------------|
| OS reference: | 641877 E 260560 N | Horizontal field of view: | 53.5° (planar projection) | Camera: | Canon EOS 5D Mark II |
| Eye level: | 18 m AOD | Principal viewing distance: | 812.5 mm | Lens: | 50mm (Canon EF 50mm f/1.4) |
| Direction of view: | 322° | Paper size: | 841 x 297 mm (half A1) | Camera height: | 1.5 m AGL |
| | | Correct printed image size: | 820 x 260 mm | Date and time: | 22/02/2018, 12:19:00 |

Contains Ordnance Survey digital data © Crown copyright, All rights reserved 2018 Licence number 0100031673

Figure: 29.32c
Viewpoint 7: Public Right of Way, east of Friston



Photomontage of the proposed East Anglia ONE North, East Anglia TWO and National Grid GIS Substation

View flat at a comfortable arm's length



Photomontage of the proposed East Anglia ONE North, East Anglia TWO and National Grid GIS Substation with mitigation planting (15 years after planting)

View flat at a comfortable arm's length

| | | | | | |
|--------------------|-------------------|-----------------------------|---------------------------|----------------|----------------------------|
| OS reference: | 641877 E 260560 N | Horizontal field of view: | 53.5° (planar projection) | Camera: | Canon EOS 5D Mark II |
| Eye level: | 18 m AOD | Principal viewing distance: | 812.5 mm | Lens: | 50mm (Canon EF 50mm f/1.4) |
| Direction of view: | 322° | Paper size: | 841 x 297 mm (half A1) | Camera height: | 1.5 m AGL |
| | | Correct printed image size: | 820 x 260 mm | Date and time: | 22/02/2018, 12:19:00 |

Contains Ordnance Survey digital data © Crown copyright, All rights reserved 2018 Licence number 0100031673



Photomontage of the proposed East Anglia ONE North and National Grid GIS Substation

View flat at a comfortable arm's length

| | | | | | |
|--------------------|-------------------|-----------------------------|---------------------------|----------------|----------------------------|
| OS reference: | 640477 E 260862 N | Horizontal field of view: | 53.5° (planar projection) | Camera: | Canon EOS 5D Mark II |
| Eye level: | 22 m AOD | Principal viewing distance: | 812.5 mm | Lens: | 50mm (Canon EF 50mm f/1.4) |
| Direction of view: | 70° | Paper size: | 841 x 297 mm (half A1) | Camera height: | 1.5 m AGL |
| | | Correct printed image size: | 820 x 260 mm | Date and time: | 18/06/2018, 16:48:04 |

Contains Ordnance Survey digital data © Crown copyright, All rights reserved 2018 Licence number 0100031673



Photomontage of the proposed East Anglia ONE North and National Grid GIS Substation with mitigation planting (15 years after planting)

View flat at a comfortable arm's length

| | | | | | |
|--------------------|-------------------|-----------------------------|---------------------------|----------------|----------------------------|
| OS reference: | 640477 E 260862 N | Horizontal field of view: | 53.5° (planar projection) | Camera: | Canon EOS 5D Mark II |
| Eye level: | 22 m AOD | Principal viewing distance: | 812.5 mm | Lens: | 50mm (Canon EF 50mm f/1.4) |
| Direction of view: | 70° | Paper size: | 841 x 297 mm (half A1) | Camera height: | 1.5 m AGL |
| | | Correct printed image size: | 820 x 260 mm | Date and time: | 18/06/2018, 16:48:04 |

Contains Ordnance Survey digital data © Crown copyright, All rights reserved 2018 Licence number 0100031673



Photomontage of the proposed East Anglia ONE North, East Anglia TWO and National Grid GIS Substation

View flat at a comfortable arm's length

| | | | | | |
|--------------------|-------------------|-----------------------------|---------------------------|----------------|----------------------------|
| OS reference: | 640477 E 260862 N | Horizontal field of view: | 53.5° (planar projection) | Camera: | Canon EOS 5D Mark II |
| Eye level: | 22 m AOD | Principal viewing distance: | 812.5 mm | Lens: | 50mm (Canon EF 50mm f/1.4) |
| Direction of view: | 70° | Paper size: | 841 x 297 mm (half A1) | Camera height: | 1.5 m AGL |
| | | Correct printed image size: | 820 x 260 mm | Date and time: | 18/06/2018, 16:48:04 |

Contains Ordnance Survey digital data © Crown copyright, All rights reserved 2018 Licence number 0100031673



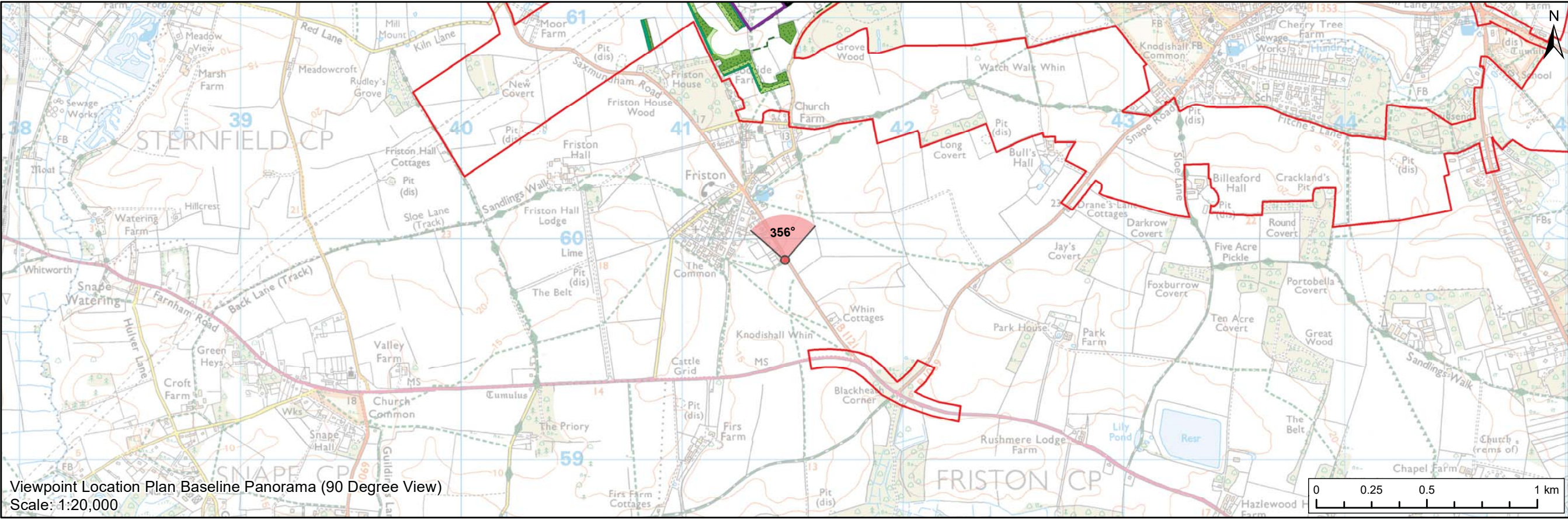
Photomontage of the proposed East Anglia ONE North, East Anglia TWO and National Grid GIS Substation with mitigation planting (15 years after planting)

View flat at a comfortable arm's length

| | | | | | |
|--------------------|-------------------|-----------------------------|---------------------------|----------------|----------------------------|
| OS reference: | 640477 E 260862 N | Horizontal field of view: | 53.5° (planar projection) | Camera: | Canon EOS 5D Mark II |
| Eye level: | 22 m AOD | Principal viewing distance: | 812.5 mm | Lens: | 50mm (Canon EF 50mm f/1.4) |
| Direction of view: | 70° | Paper size: | 841 x 297 mm (half A1) | Camera height: | 1.5 m AGL |
| | | Correct printed image size: | 820 x 260 mm | Date and time: | 18/06/2018, 16:48:04 |

Contains Ordnance Survey digital data © Crown copyright, All rights reserved 2018 Licence number 0100031673

Figure: 29.33e
Viewpoint 8: B1121 Saxmundham Road, north of Friston



Viewpoint Location Plan Baseline Panorama (90 Degree View)
Scale: 1:20,000



Viewpoint Location Plan (53.5 Degree View)
Scale: 1:5,000

- Legend**
- Proposed Onshore Development Area
 - Indicative East Anglia ONE North Substation Location
 - Indicative East Anglia TWO Substation Location
 - Indicative National Grid GIS Substation Location
- Proposed Landscape Mitigation:**
- Hedgerow
 - Core Woodland
 - Edge Woodland
 - Screening Woodland
 - Wet Woodland
- Viewpoint:**
- 90 Degree Field of View Viewpoint
 - 53.5 Degree Field of View Viewpoint



Baseline Photograph (90 Degree Field of View)




| | | | | | | |
|-----|------------|----|---------------------------|-----------|----|------------|
| 2 | 19/01/2019 | TH | Update Document Reference | Prepared: | LA | Scale @ A3 |
| 1 | 11/12/2018 | LA | First Issue (OPEN) | Checked: | SM | |
| Rev | Date | By | Comment | Approved: | LT | |

This map has been produced to the latest known information at the time of issue, and has been produced for your information only. Please consult with the SPR Offshore GIS team to ensure the content is still current before using the information contained on this map. To the fullest extent permitted by law, we accept no responsibility or liability (whether in contract, tort (including negligence) or otherwise in respect of any errors or omissions in the information contained in the map and shall not be liable for any loss, damage or expense caused by such errors or omissions.

Contains Ordnance Survey digital data © Crown copyright. All rights reserved 2019 Licence number 0100031673.

East Anglia ONE North with National Grid GIS Substation
Viewpoint 9: B1121 Aldeburgh Road, south of Friston

| | | | |
|---------|-------------------------------|------------------|--|
| Doc Ref | EA1N-DEWVF-ENV-REP-IBR-000298 | | |
| Rev | 2 | Datum: OSGB 1936 | |
| Date | 19/01/19 | Projection: BNG | |
| Figure | 29.34a | | |



Photomontage of the proposed East Anglia ONE North and National Grid GIS Substation

View flat at a comfortable arm's length

| | | | | | |
|--------------------|-------------------|-----------------------------|---------------------------|----------------|----------------------------|
| OS reference: | 641464 E 259905 N | Horizontal field of view: | 53.5° (planar projection) | Camera: | Canon EOS 5D Mark II |
| Eye level: | 17 m AOD | Principal viewing distance: | 812.5 mm | Lens: | 50mm (Canon EF 50mm f/1.4) |
| Direction of view: | 356° | Paper size: | 841 x 297 mm (half A1) | Camera height: | 1.5 m AGL |
| | | Correct printed image size: | 820 x 260 mm | Date and time: | 22/02/2018, 11:13:33 |

Contains Ordnance Survey digital data © Crown copyright, All rights reserved 2018 Licence number 0100031673

Figure: 29.34b
Viewpoint 9: B1121 Aldeburgh Road, south of Friston




Photomontage of the proposed East Anglia ONE North and National Grid GIS Substation with mitigation planting (15 years after planting)

View flat at a comfortable arm's length

| | | | | | |
|--------------------|-------------------|-----------------------------|---------------------------|----------------|----------------------------|
| OS reference: | 641464 E 259905 N | Horizontal field of view: | 53.5° (planar projection) | Camera: | Canon EOS 5D Mark II |
| Eye level: | 17 m AOD | Principal viewing distance: | 812.5 mm | Lens: | 50mm (Canon EF 50mm f/1.4) |
| Direction of view: | 356° | Paper size: | 841 x 297 mm (half A1) | Camera height: | 1.5 m AGL |
| | | Correct printed image size: | 820 x 260 mm | Date and time: | 22/02/2018, 11:13:33 |

Contains Ordnance Survey digital data © Crown copyright, All rights reserved 2018 Licence number 0100031673

Figure: 29.34c
Viewpoint 9: B1121 Aldeburgh Road, south of Friston




Photomontage of the proposed East Anglia ONE North, East Anglia TWO and National Grid GIS Substation

View flat at a comfortable arm's length

| | | | | | |
|--------------------|-------------------|-----------------------------|---------------------------|----------------|----------------------------|
| OS reference: | 641464 E 259905 N | Horizontal field of view: | 53.5° (planar projection) | Camera: | Canon EOS 5D Mark II |
| Eye level: | 17 m AOD | Principal viewing distance: | 812.5 mm | Lens: | 50mm (Canon EF 50mm f/1.4) |
| Direction of view: | 356° | Paper size: | 841 x 297 mm (half A1) | Camera height: | 1.5 m AGL |
| | | Correct printed image size: | 820 x 260 mm | Date and time: | 22/02/2018, 11:13:33 |

Contains Ordnance Survey digital data © Crown copyright, All rights reserved 2018 Licence number 0100031673

Figure: 29.34d
Viewpoint 9: B1121 Aldeburgh Road, south of Friston



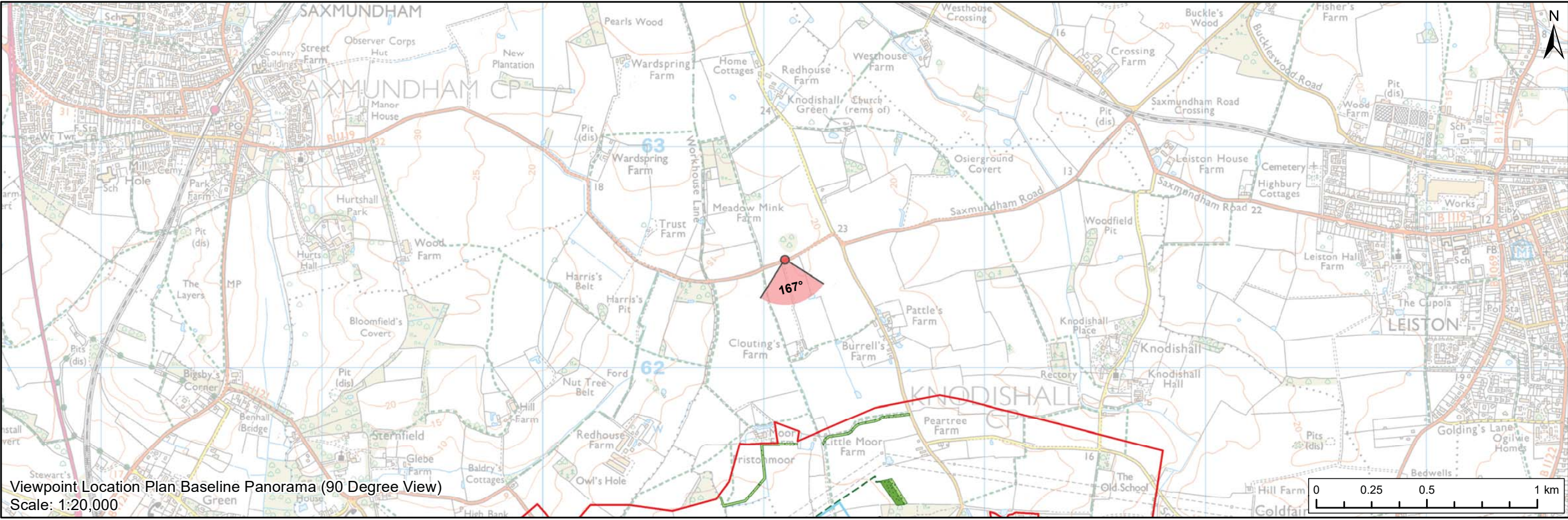
Photomontage of the proposed East Anglia ONE North, East Anglia TWO and National Grid GIS Substation with mitigation planting (15 years after planting)

View flat at a comfortable arm's length

| | | | | | |
|--------------------|-------------------|-----------------------------|---------------------------|----------------|----------------------------|
| OS reference: | 641464 E 259905 N | Horizontal field of view: | 53.5° (planar projection) | Camera: | Canon EOS 5D Mark II |
| Eye level: | 17 m AOD | Principal viewing distance: | 812.5 mm | Lens: | 50mm (Canon EF 50mm f/1.4) |
| Direction of view: | 356° | Paper size: | 841 x 297 mm (half A1) | Camera height: | 1.5 m AGL |
| | | Correct printed image size: | 820 x 260 mm | Date and time: | 22/02/2018, 11:13:33 |

Contains Ordnance Survey digital data © Crown copyright, All rights reserved 2018 Licence number 0100031673

Figure: 29.34e
Viewpoint 9: B1121 Aldeburgh Road, south of Friston



Viewpoint Location Plan Baseline Panorama (90 Degree View)
Scale: 1:20,000



Viewpoint Location Plan (53.5 Degree View)
Scale: 1:5,000

- Legend**
- Proposed Onshore Development Area
 - Indicative East Anglia ONE North Substation Location
 - Indicative East Anglia TWO Substation Location
 - Indicative National Grid GIS Substation Location
- Proposed Landscape Mitigation:**
- Hedgerow
 - Core Woodland
 - Edge Woodland
 - Screening Woodland
 - Wet Woodland
- Viewpoint:**
- 90 Degree Field of View Viewpoint
 - 53.5 Degree Field of View Viewpoint



Baseline Photograph (90 Degree Field of View)



| | | | | | |
|-----|------------|----|---------------------------|-----------|----|
| 2 | 19/01/2019 | TH | Update Document Reference | Prepared: | LA |
| 1 | 11/12/2018 | LA | First Issue (OPEN) | Checked: | SM |
| Rev | Date | By | Comment | Approved: | LT |

| |
|--|
| Scale @ A3 |
| This map has been produced to the latest known information at the time of issue, and has been produced for your information only. Please consult with the SPR Offshore GIS team to ensure the content is still current before using the information contained on this map. To the fullest extent permitted by law, we accept no responsibility or liability (whether in contract, tort (including negligence) or otherwise in respect of any errors or omissions in the information contained in the map and shall not be liable for any loss, damage or expense caused by such errors or omissions. |
| Contains Ordnance Survey digital data © Crown copyright. All rights reserved 2019 Licence number 0100031673. |

**East Anglia ONE North with National Grid
GIS Substation**
Viewpoint 10: B1119 Saxmundham Road

| | | |
|---------|-------------------------------|---------------------|
| Doc Ref | EA1N-DEVWF-ENV-REP-IBR-000298 | |
| Rev | 2 | Datum: OSGB 1936 |
| Date | 19/01/19 | Projection: BNG |
| Figure | 29.35a | |



Photomontage of the proposed East Anglia ONE North and National Grid GIS Substation

View flat at a comfortable arm's length

| | | | | | |
|--------------------|-------------------|-----------------------------|---------------------------|----------------|----------------------------|
| OS reference: | 641095 E 262490 N | Horizontal field of view: | 53.5° (planar projection) | Camera: | Canon EOS 5D Mark II |
| Eye level: | 23 m AOD | Principal viewing distance: | 812.5 mm | Lens: | 50mm (Canon EF 50mm f/1.4) |
| Direction of view: | 167° | Paper size: | 841 x 297 mm (half A1) | Camera height: | 1.5 m AGL |
| | | Correct printed image size: | 820 x 260 mm | Date and time: | 22/02/2018, 15:31:33 |

Contains Ordnance Survey digital data © Crown copyright, All rights reserved 2018 Licence number 0100031673

Figure: 29.35b
Viewpoint 10: B1119 Saxmundham Road



Photomontage of the proposed East Anglia ONE North and National Grid GIS Substation with mitigation planting (15 years after planting)

View flat at a comfortable arm's length

| | | | | | |
|--------------------|-------------------|-----------------------------|---------------------------|----------------|----------------------------|
| OS reference: | 641095 E 262490 N | Horizontal field of view: | 53.5° (planar projection) | Camera: | Canon EOS 5D Mark II |
| Eye level: | 23 m AOD | Principal viewing distance: | 812.5 mm | Lens: | 50mm (Canon EF 50mm f/1.4) |
| Direction of view: | 167° | Paper size: | 841 x 297 mm (half A1) | Camera height: | 1.5 m AGL |
| | | Correct printed image size: | 820 x 260 mm | Date and time: | 22/02/2018, 15:31:33 |

Contains Ordnance Survey digital data © Crown copyright, All rights reserved 2018 Licence number 0100031673

Figure: 29.35c
Viewpoint 10: B1119 Saxmundham Road



Photomontage of the proposed East Anglia ONE North, East Anglia TWO and National Grid GIS Substation

View flat at a comfortable arm's length

| | | | | | |
|--------------------|-------------------|-----------------------------|---------------------------|----------------|----------------------------|
| OS reference: | 641095 E 262490 N | Horizontal field of view: | 53.5° (planar projection) | Camera: | Canon EOS 5D Mark II |
| Eye level: | 23 m AOD | Principal viewing distance: | 812.5 mm | Lens: | 50mm (Canon EF 50mm f/1.4) |
| Direction of view: | 167° | Paper size: | 841 x 297 mm (half A1) | Camera height: | 1.5 m AGL |
| | | Correct printed image size: | 820 x 260 mm | Date and time: | 22/02/2018, 15:31:33 |

Contains Ordnance Survey digital data © Crown copyright, All rights reserved 2018 Licence number 0100031673

Figure: 29.35d
Viewpoint 10: B1119 Saxmundham Road



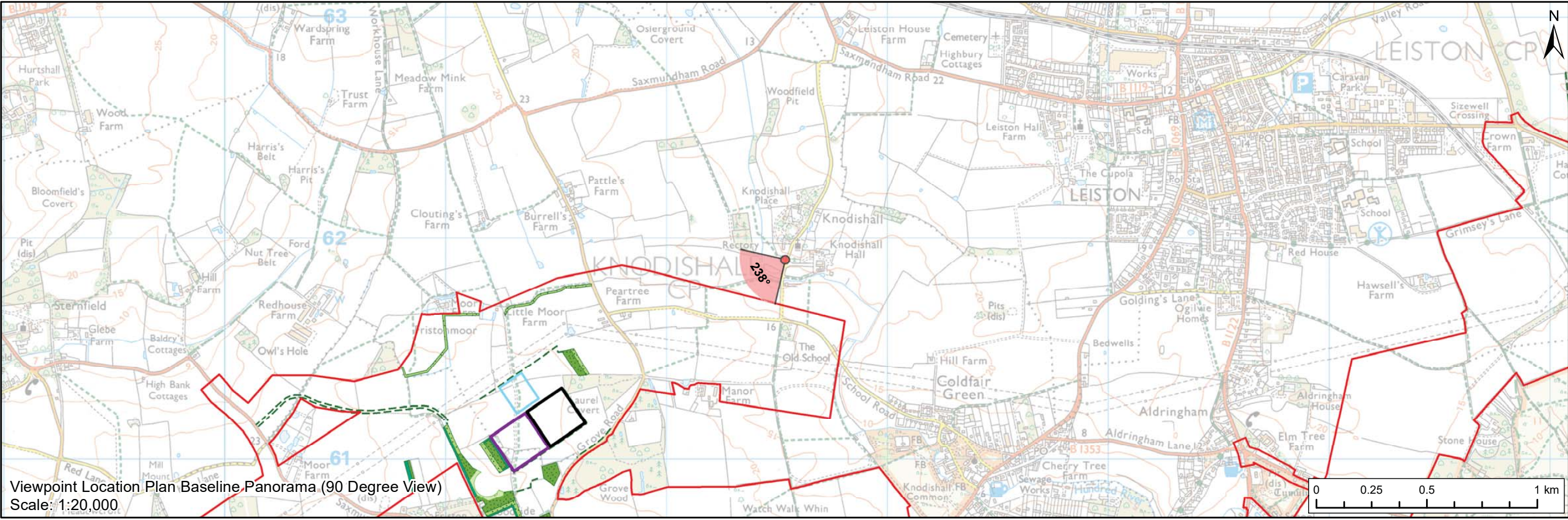
Photomontage of the proposed East Anglia ONE North, East Anglia TWO and National Grid GIS Substation with mitigation planting (15 years after planting)

View flat at a comfortable arm's length

| | | | | | |
|--------------------|-------------------|-----------------------------|---------------------------|----------------|----------------------------|
| OS reference: | 641095 E 262490 N | Horizontal field of view: | 53.5° (planar projection) | Camera: | Canon EOS 5D Mark II |
| Eye level: | 23 m AOD | Principal viewing distance: | 812.5 mm | Lens: | 50mm (Canon EF 50mm f/1.4) |
| Direction of view: | 167° | Paper size: | 841 x 297 mm (half A1) | Camera height: | 1.5 m AGL |
| | | Correct printed image size: | 820 x 260 mm | Date and time: | 22/02/2018, 15:31:33 |

Contains Ordnance Survey digital data © Crown copyright, All rights reserved 2018 Licence number 0100031673

Figure: 29.35e
Viewpoint 10: B1119 Saxmundham Road



Legend

- Proposed Onshore Development Area
- Indicative East Anglia ONE North Substation Location
- Indicative East Anglia TWO Substation Location
- Indicative National Grid GIS Substation Location

Proposed Landscape Mitigation:

- Hedgerow
- Core Woodland
- Edge Woodland
- Screening Woodland
- Wet Woodland

Viewpoint:

- 90 Degree Field of View Viewpoint
- 53.5 Degree Field of View Viewpoint



Baseline Photograph (90 Degree Field of View)



| | | | | | | |
|-----|------------|----|---------------------------|-----------|----|------------|
| 2 | 19/01/2019 | TH | Update Document Reference | Prepared: | LA | Scale @ A3 |
| 1 | 11/12/2018 | LA | First Issue (OPEN) | Checked: | SM | |
| Rev | Date | By | Comment | Approved: | LT | |

This map has been produced to the latest known information at the time of issue, and has been produced for your information only. Please consult with the SPR Offshore GIS team to ensure the content is still current before using the information contained on this map. To the fullest extent permitted by law, we accept no responsibility or liability (whether in contract, tort (including negligence) or otherwise) in respect of any errors or omissions in the information contained in the map and shall not be liable for any loss, damage or expense caused by such errors or omissions. Contains Ordnance Survey digital data © Crown copyright. All rights reserved 2019 Licence number 0100031673.

**East Anglia ONE North with National Grid
GIS Substation
Viewpoint 11: Knodishall Hall**

| | | | |
|---------|-------------------------------|---------------------|--|
| Doc Ref | EA1N-DEVWF-ENV-REP-IBR-000298 | | |
| Rev | 2 | Datum: OSGB 1936 | |
| Date | 19/01/19 | Projection: BNG | |
| Figure | 29.36a | | |



Photomontage of the proposed East Anglia ONE North and National Grid GIS Substation

View flat at a comfortable arm's length

| | | | | | |
|--------------------|-------------------|-----------------------------|---------------------------|----------------|----------------------------|
| OS reference: | 642535 E 261903 N | Horizontal field of view: | 53.5° (planar projection) | Camera: | Canon EOS 5D Mark II |
| Eye level: | 14.5 m AOD | Principal viewing distance: | 812.5 mm | Lens: | 50mm (Canon EF 50mm f/1.4) |
| Direction of view: | 238° | Paper size: | 841 x 297 mm (half A1) | Camera height: | 1.5 m AGL |
| | | Correct printed image size: | 820 x 260 mm | Date and time: | 22/02/2018, 09:46:30 |

Contains Ordnance Survey digital data © Crown copyright, All rights reserved 2018 Licence number 0100031673

Figure: 29.36b
Viewpoint 11: Knodishall Hall



Photomontage of the proposed East Anglia ONE North and National Grid GIS Substation with mitigation planting (15 years after planting)

View flat at a comfortable arm's length

| | | | | | |
|--------------------|-------------------|-----------------------------|---------------------------|----------------|----------------------------|
| OS reference: | 642535 E 261903 N | Horizontal field of view: | 53.5° (planar projection) | Camera: | Canon EOS 5D Mark II |
| Eye level: | 14.5 m AOD | Principal viewing distance: | 812.5 mm | Lens: | 50mm (Canon EF 50mm f/1.4) |
| Direction of view: | 238° | Paper size: | 841 x 297 mm (half A1) | Camera height: | 1.5 m AGL |
| | | Correct printed image size: | 820 x 260 mm | Date and time: | 22/02/2018, 09:46:30 |

Contains Ordnance Survey digital data © Crown copyright, All rights reserved 2018 Licence number 0100031673

Figure: 29.36c
Viewpoint 11: Knodishall Hall



Photomontage of the proposed East Anglia ONE North, East Anglia TWO and National Grid GIS Substation

View flat at a comfortable arm's length

| | | | | | |
|--------------------|-------------------|-----------------------------|---------------------------|----------------|----------------------------|
| OS reference: | 642535 E 261903 N | Horizontal field of view: | 53.5° (planar projection) | Camera: | Canon EOS 5D Mark II |
| Eye level: | 14.5 m AOD | Principal viewing distance: | 812.5 mm | Lens: | 50mm (Canon EF 50mm f/1.4) |
| Direction of view: | 238° | Paper size: | 841 x 297 mm (half A1) | Camera height: | 1.5 m AGL |
| | | Correct printed image size: | 820 x 260 mm | Date and time: | 22/02/2018, 09:46:30 |

Contains Ordnance Survey digital data © Crown copyright, All rights reserved 2018 Licence number 0100031673

Figure: 29.36d
Viewpoint 11: Knodishall Hall



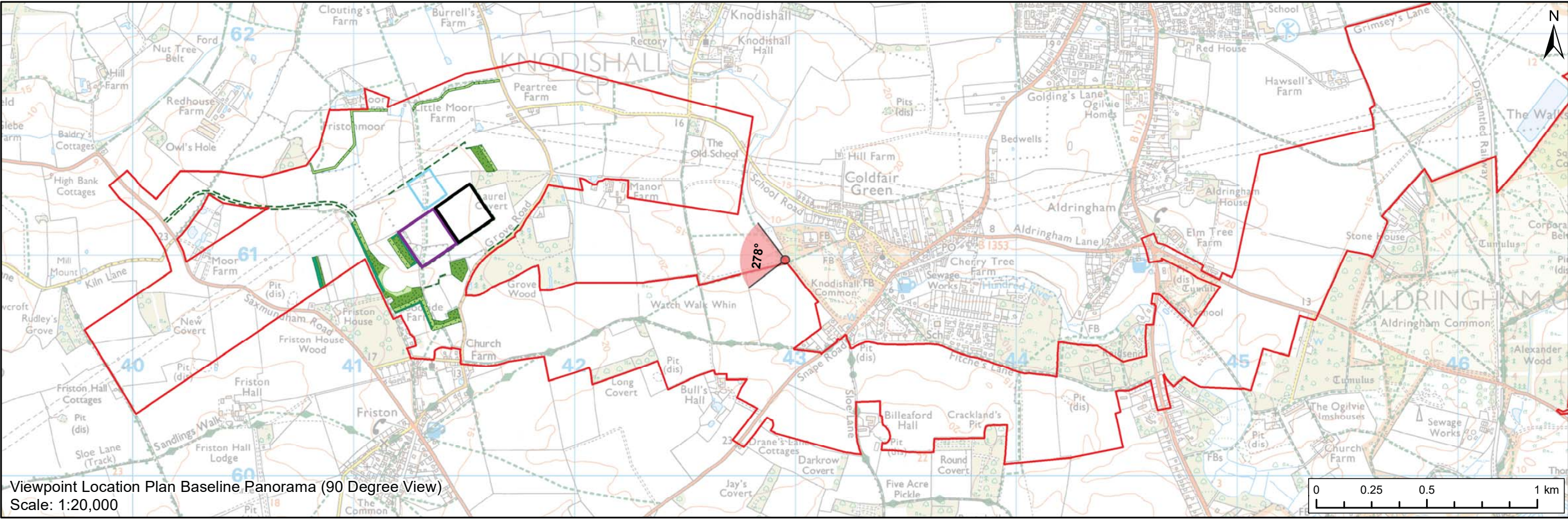
Photomontage of the proposed East Anglia ONE North, East Anglia TWO and National Grid GIS Substation with mitigation planting (15 years after planting)

View flat at a comfortable arm's length

| | | | | | |
|--------------------|-------------------|-----------------------------|---------------------------|----------------|----------------------------|
| OS reference: | 642535 E 261903 N | Horizontal field of view: | 53.5° (planar projection) | Camera: | Canon EOS 5D Mark II |
| Eye level: | 14.5 m AOD | Principal viewing distance: | 812.5 mm | Lens: | 50mm (Canon EF 50mm f/1.4) |
| Direction of view: | 238° | Paper size: | 841 x 297 mm (half A1) | Camera height: | 1.5 m AGL |
| | | Correct printed image size: | 820 x 260 mm | Date and time: | 22/02/2018, 09:46:30 |

Contains Ordnance Survey digital data © Crown copyright, All rights reserved 2018 Licence number 0100031673

Figure: 29.36e
Viewpoint 11: Knodishall Hall



Legend

Proposed Onshore Development Area

Indicative East Anglia ONE North Substation Location

Indicative East Anglia TWO Substation Location

Indicative National Grid GIS Substation Location

Proposed Landscape Mitigation:

Hedgerow

Core Woodland

Edge Woodland

Screening Woodland

Wet Woodland

Viewpoint:

90 Degree Field of View Viewpoint

53.5 Degree Field of View Viewpoint



| | | | | | | | | | | | | |
|---|-----|------------|----|---------------------------|-----------|----|--|---|--------|-------------------------------|---|--|
| <div><div></div><div>SCOTTISHPOWER RENEWABLES</div></div> | | | | | | | <div>East Anglia ONE North with National Grid GIS Substation Viewpoint 12: Knodishall Common</div> | Doc Ref | | EA1N-DEWVF-ENV-REP-IBR-000298 | | |
| | 2 | 19/01/2019 | TH | Update Document Reference | Prepared: | LA | | Scale @ A3 | Rev | 2 | Datum: OSGB 1936 Projection: BNG | |
| | 1 | 11/12/2018 | LA | First Issue (OPEN) | Checked: | SM | | <div>This map has been produced to the latest known information at the time of issue, and has been produced for your information only. Ostelea consult with the SPN/ Othello GIS team to ensure the content is still current before using the information contained on this map. To the fullest extent permitted by law, we accept no responsibility or liability (whether in contract, tort (including negligence) or otherwise in respect of any errors or omissions in the information contained in the map and shall not be liable for any loss, damage or expense caused by such errors or omissions. Contains Ordnance Survey digital data © Crown copyright, All rights reserved 2018 Licence number 0100031673.</div> | Date | 19/01/19 | | |
| | Rev | Date | By | Comment | Approved: | LT | | Figure | 29.37a | | | |
| | | | | | | | | | | | | |



Photomontage of the proposed East Anglia ONE North and National Grid GIS Substation

View flat at a comfortable arm's length

| | | | | | |
|--------------------|-------------------|-----------------------------|---------------------------|----------------|----------------------------|
| OS reference: | 642952 E 260979 N | Horizontal field of view: | 53.5° (planar projection) | Camera: | Canon EOS 5D Mark II |
| Eye level: | 13 m AOD | Principal viewing distance: | 812.5 mm | Lens: | 50mm (Canon EF 50mm f/1.4) |
| Direction of view: | 278° | Paper size: | 841 x 297 mm (half A1) | Camera height: | 1.5 m AGL |
| | | Correct printed image size: | 820 x 260 mm | Date and time: | 22/02/2018, 08:57:54 |

Contains Ordnance Survey digital data © Crown copyright, All rights reserved 2018 Licence number 0100031673

Figure: 29.37b
Viewpoint 12: Knodishall Common



Photomontage of the proposed East Anglia ONE North and National Grid GIS Substation with mitigation planting (15 years after planting)

View flat at a comfortable arm's length

| | | | | | |
|--------------------|-------------------|-----------------------------|---------------------------|----------------|----------------------------|
| OS reference: | 642952 E 260979 N | Horizontal field of view: | 53.5° (planar projection) | Camera: | Canon EOS 5D Mark II |
| Eye level: | 13 m AOD | Principal viewing distance: | 812.5 mm | Lens: | 50mm (Canon EF 50mm f/1.4) |
| Direction of view: | 278° | Paper size: | 841 x 297 mm (half A1) | Camera height: | 1.5 m AGL |
| | | Correct printed image size: | 820 x 260 mm | Date and time: | 22/02/2018, 08:57:54 |

Contains Ordnance Survey digital data © Crown copyright, All rights reserved 2018 Licence number 0100031673

Figure: 29.37c
Viewpoint 12: Knodishall Common



Photomontage of the proposed East Anglia ONE North, East Anglia TWO and National Grid GIS Substation

View flat at a comfortable arm's length




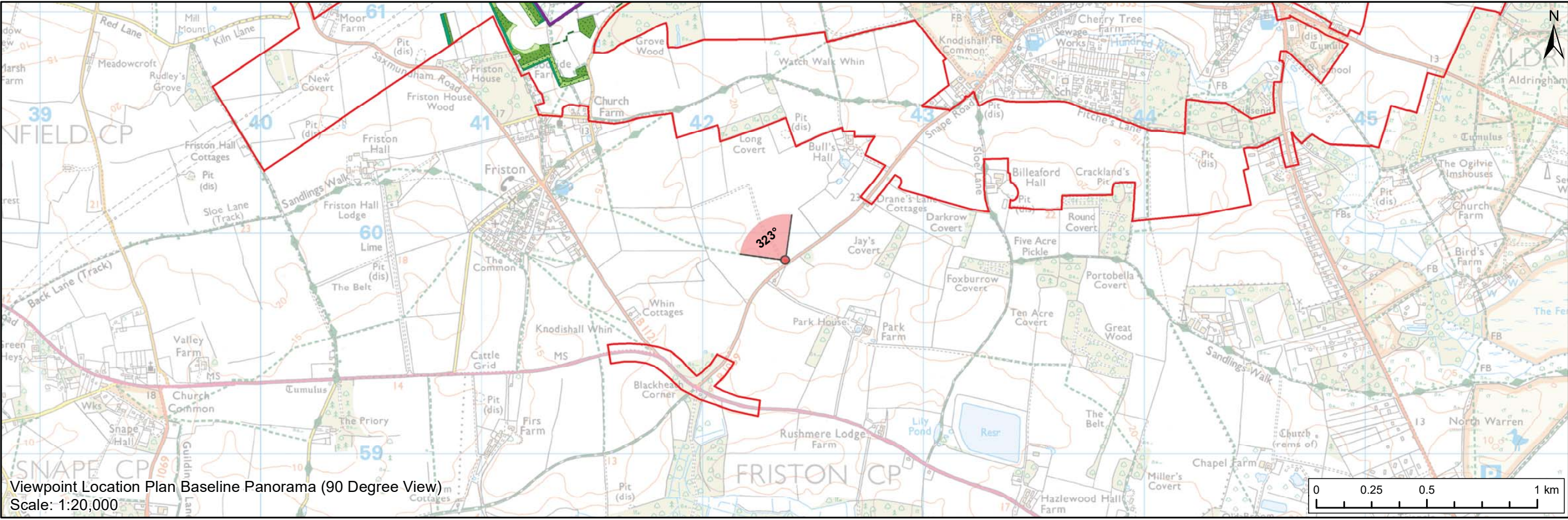
Photomontage of the proposed East Anglia ONE North, East Anglia TWO and National Grid GIS Substation with mitigation planting (15 years after planting)

View flat at a comfortable arm's length

| | | | | | |
|--------------------|-------------------|-----------------------------|---------------------------|----------------|----------------------------|
| OS reference: | 642952 E 260979 N | Horizontal field of view: | 53.5° (planar projection) | Camera: | Canon EOS 5D Mark II |
| Eye level: | 13 m AOD | Principal viewing distance: | 812.5 mm | Lens: | 50mm (Canon EF 50mm f/1.4) |
| Direction of view: | 278° | Paper size: | 841 x 297 mm (half A1) | Camera height: | 1.5 m AGL |
| | | Correct printed image size: | 820 x 260 mm | Date and time: | 22/02/2018, 08:57:54 |

Contains Ordnance Survey digital data © Crown copyright, All rights reserved 2018 Licence number 0100031673

Figure: 29.37e
Viewpoint 12: Knodishall Common



Legend

- Proposed Onshore Development Area
- Indicative East Anglia ONE North Substation Location
- Indicative East Anglia TWO Substation Location
- Indicative National Grid GIS Substation Location

Proposed Landscape Mitigation:

- Hedgerow
- Core Woodland
- Edge Woodland
- Screening Woodland
- Wet Woodland

Viewpoint:

- 90 Degree Field of View Viewpoint
- 53.5 Degree Field of View Viewpoint



| | | | | | | | | | | | |
|---|------------|-------------|-----------|---------------------------|------------------|----|---|--|-------------------------------|----------|---|
|  | | | | | | | East Anglia ONE North with National Grid GIS Substation Viewpoint 13: B1069 Snape Road | Doc Ref | EA1N-DEVWF-ENV-REP-IBR-000298 | | |
| | 2 | 19/01/2019 | TH | Update Document Reference | Prepared: | LA | | Scale @ A3 | Rev | 2 | Datum: OSGB 1936 Projection: BNG |
| | 1 | 11/12/2018 | LA | First Issue (OPEN) | Checked: | SM | | <small>This map has been produced to the latest known information at the time of issue, and has been produced for your information only. Please consult with the SPR Offshore GIS team to ensure the content is still current before using the information contained on this map. To the fullest extent permitted by law, we accept no responsibility or liability (whether in contract, tort (including negligence) or otherwise) in respect of any errors or omissions in the information contained in the map and shall not be liable for any loss, damage or expense caused by such errors or omissions.</small> | Date | 19/01/19 | |
| | Rev | Date | By | Comment | Approved: | LT | | <small>Contains Ordnance Survey digital data © Crown copyright. All rights reserved 2018. Licence number 0100031673.</small> | Figure | 29.38a | |
| | | | | | | | | | | | |



Photomontage of the proposed East Anglia One North and National Grid GIS Substation

View flat at a comfortable arm's length



Photomontage of the proposed East Anglia One North and National Grid GIS Substation with mitigation planting (15 years after planting)

View flat at a comfortable arm's length

| | | | | | |
|--------------------|-------------------|-----------------------------|---------------------------|----------------|----------------------------|
| OS reference: | 642372 E 259880 N | Horizontal field of view: | 53.5° (planar projection) | Camera: | Canon EOS 5D Mark II |
| Eye level: | 23 m AOD | Principal viewing distance: | 812.5 mm | Lens: | 50mm (Canon EF 50mm f/1.4) |
| Direction of view: | 323° | Paper size: | 841 x 297 mm (half A1) | Camera height: | 1.5 m AGL |
| | | Correct printed image size: | 820 x 260 mm | Date and time: | 22/02/2018, 10:50:52 |

Contains Ordnance Survey digital data © Crown copyright, All rights reserved 2018 Licence number 0100031673

Figure: 29.38c
Viewpoint 13: B1069 Snape Road



Photomontage of the proposed East Anglia ONE North, East Anglia TWO and National Grid GIS Substation

View flat at a comfortable arm's length



Photomontage of the proposed East Anglia ONE North, East Anglia TWO and National Grid GIS Substation with mitigation planting (15 years after planting)

View flat at a comfortable arm's length

| | | | | | |
|---------------------|-------------------|-----------------------------|---------------------------|----------------|----------------------------|
| OS reference: | 642372 E 259880 N | Horizontal field of view: | 53.5° (planar projection) | Camera: | Canon EOS 5D Mark II |
| Eye level: | 23 m AOD | Principal viewing distance: | 812.5 mm | Lens: | 50mm (Canon EF 50mm f/1.4) |
| Direction of view: | 323° | Paper size: | 841 x 297 mm (half A1) | Camera height: | 1.5 m AGL |
| Nearest substation: | 1.5 km | Correct printed image size: | 820 x 260 mm | Date and time: | 22/02/2018, 10:50:52 |

Contains Ordnance Survey digital data © Crown copyright, All rights reserved 2018 Licence number 0100031673

Figure: 29.38e
Viewpoint 13: B1069 Snape Road