

# East Anglia ONE North Offshore Windfarm

## Chapter 27

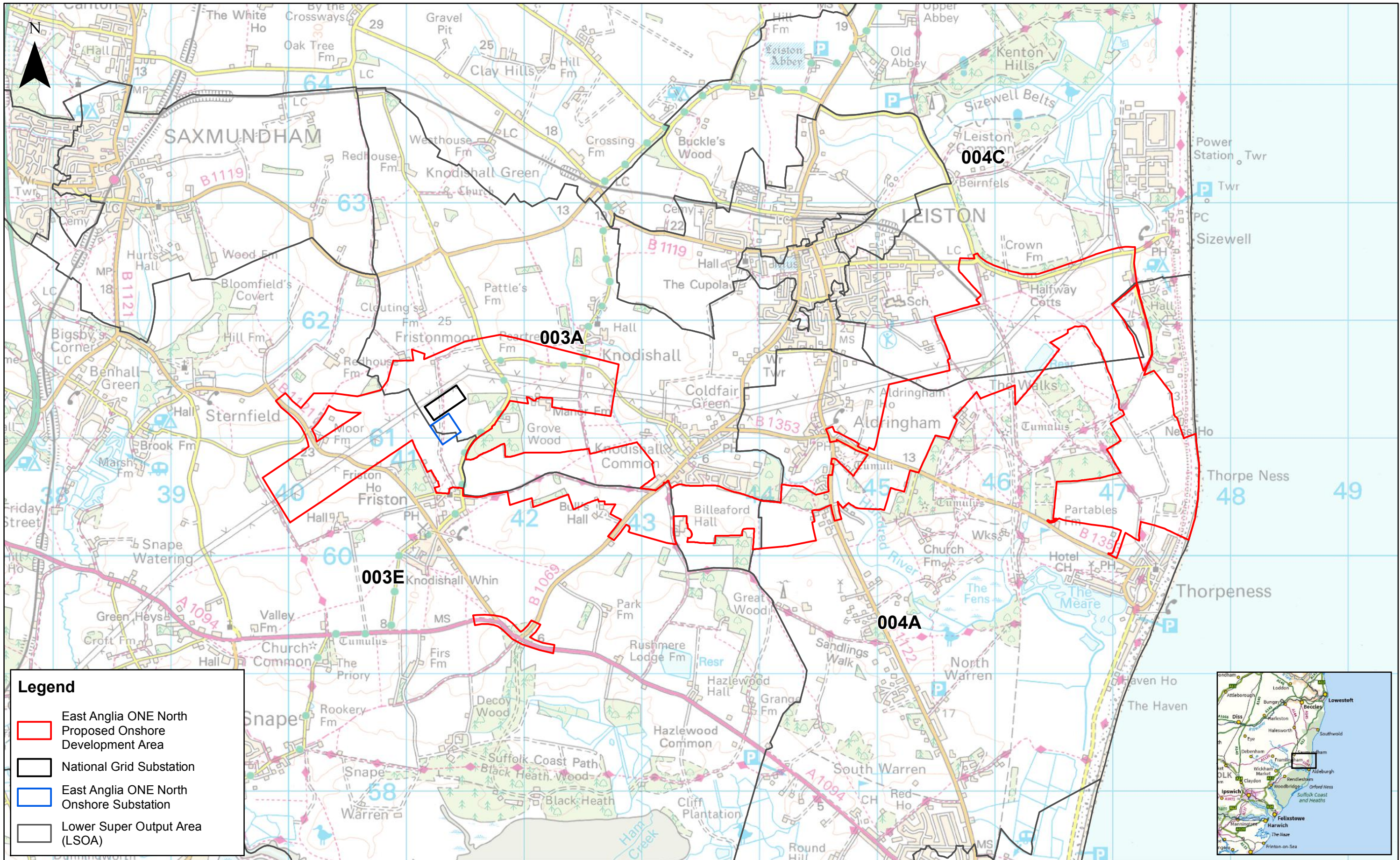
### Human Health

### Figures

Preliminary Environmental Information  
Volume 2

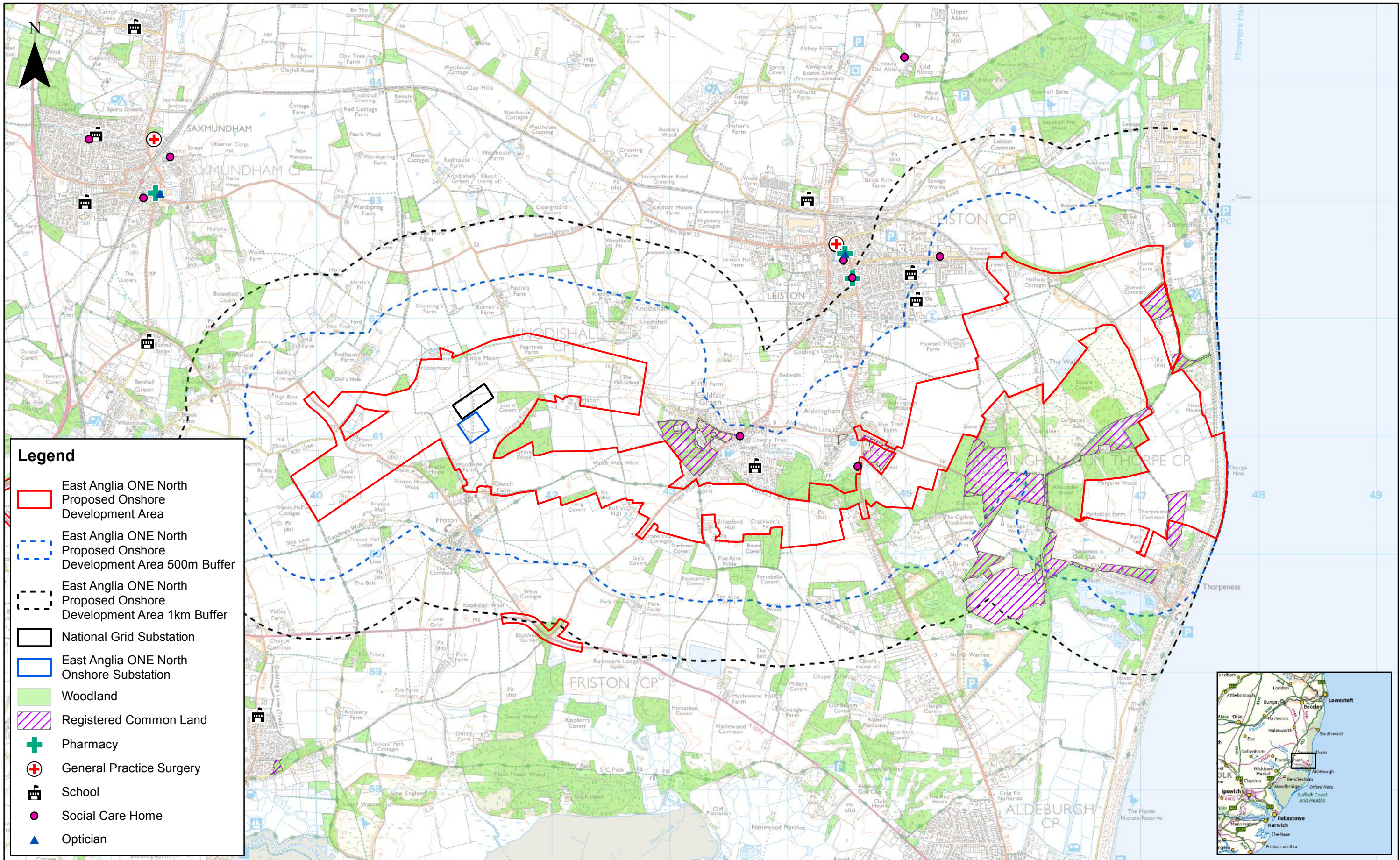
**This page is intentionally blank**





				1:30,000 Scale @ A3		0 0.95 1.9 Km		<b>East Anglia ONE North</b> Site Specific Population Groups		Drg No	EA1N-DEV-DRG-IBR-000421	
1	23/11/2018	FC	First Issue.	Prepared:	FC	<small>This map has been produced to the latest known information at the time of issue, and has been produced for your information only. Please consult with the SPR Offshore GIS team to ensure the content is still current before using the information contained on this map. To the fullest extent permitted by law, we accept no responsibility or liability (whether in contract, tort (including negligence) or otherwise) in respect of any errors or omissions in the information contained in the map and shall not be liable for any loss, damage or expense caused by such errors or omissions.</small>				Rev	1	Coordinate System: BNG Datum: OSGB36
Rev	Date	By	Comment	Checked:	DS					Date	23/11/18	
				Approved:	AH					Figure	27.1	






1	23/11/2018	FC	First Issue.
Rev	Date	By	Comment

Prepared:	FC
Checked:	DS
Approved:	AH

1:30,000  
Scale @ A3



Source: © Natural England, 2018. © Yell Limited, 2018. © 2018 Google. © Crown copyright and database rights 2018. Ordnance Survey 0100031673.  
This map has been produced to the latest known information at the time of issue, and has been produced for your information only.  
Please consult with the SPR Offshore GIS team to ensure the content is still current before using the information contained on this map.  
To the fullest extent permitted by law, we accept no responsibility or liability (whether in contract, tort (including negligence) or otherwise in respect of any errors or omissions in the information contained in the map and shall not be liable for any loss, damage or expense caused by such errors or omissions.

## East Anglia ONE North

### Location of Health and Community Assets

Drg No	EA1N-DEV-DRG-IBR-000422	Coordinate System: BNG Datum: OSGB36
Rev	1	
Date	23/11/18	
Figure	27.2	