

East Anglia ONE North Offshore Windfarm

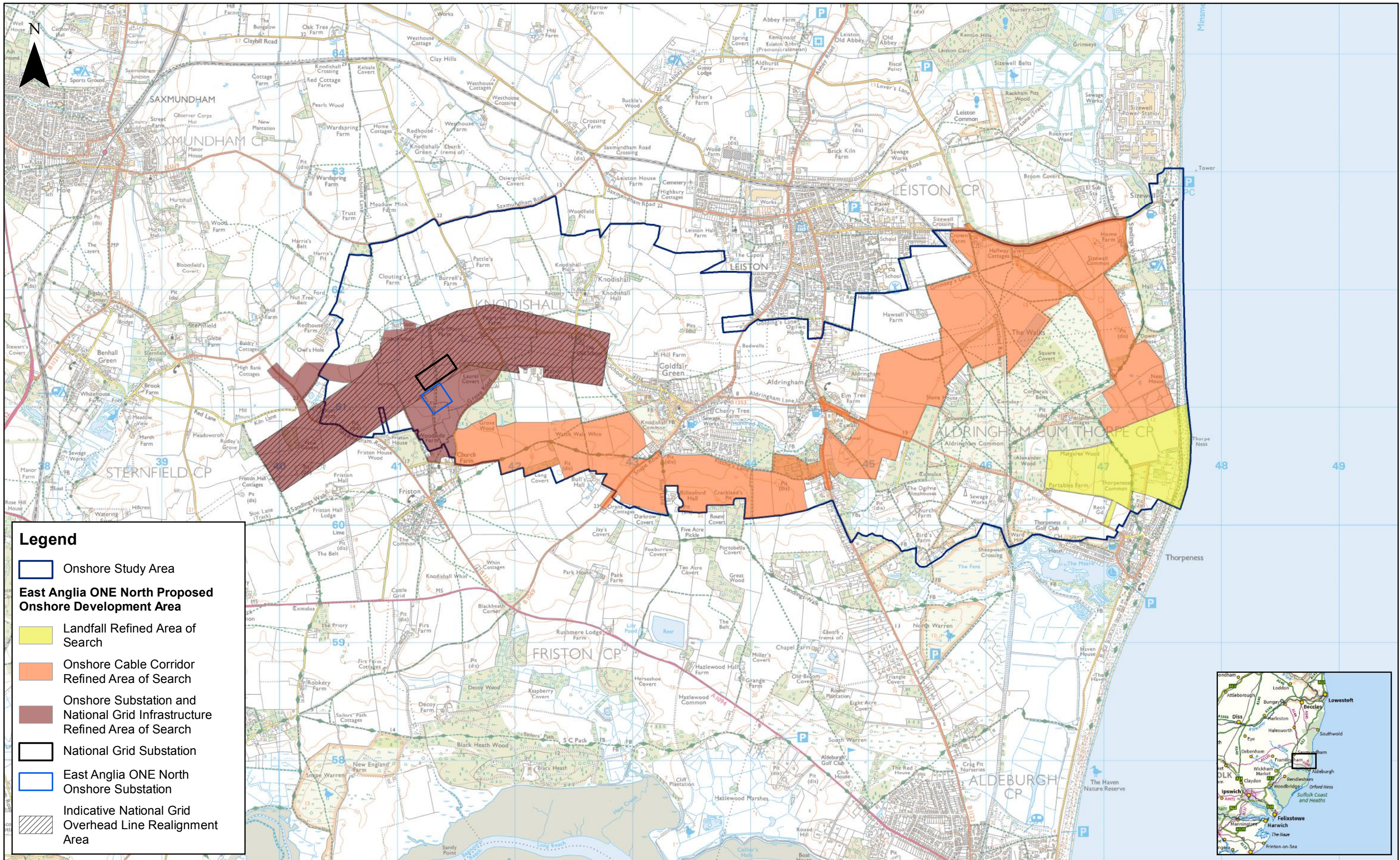
Chapter 25

Noise and Vibration

Figures

Preliminary Environmental Information
Volume 2

This page is intentionally blank



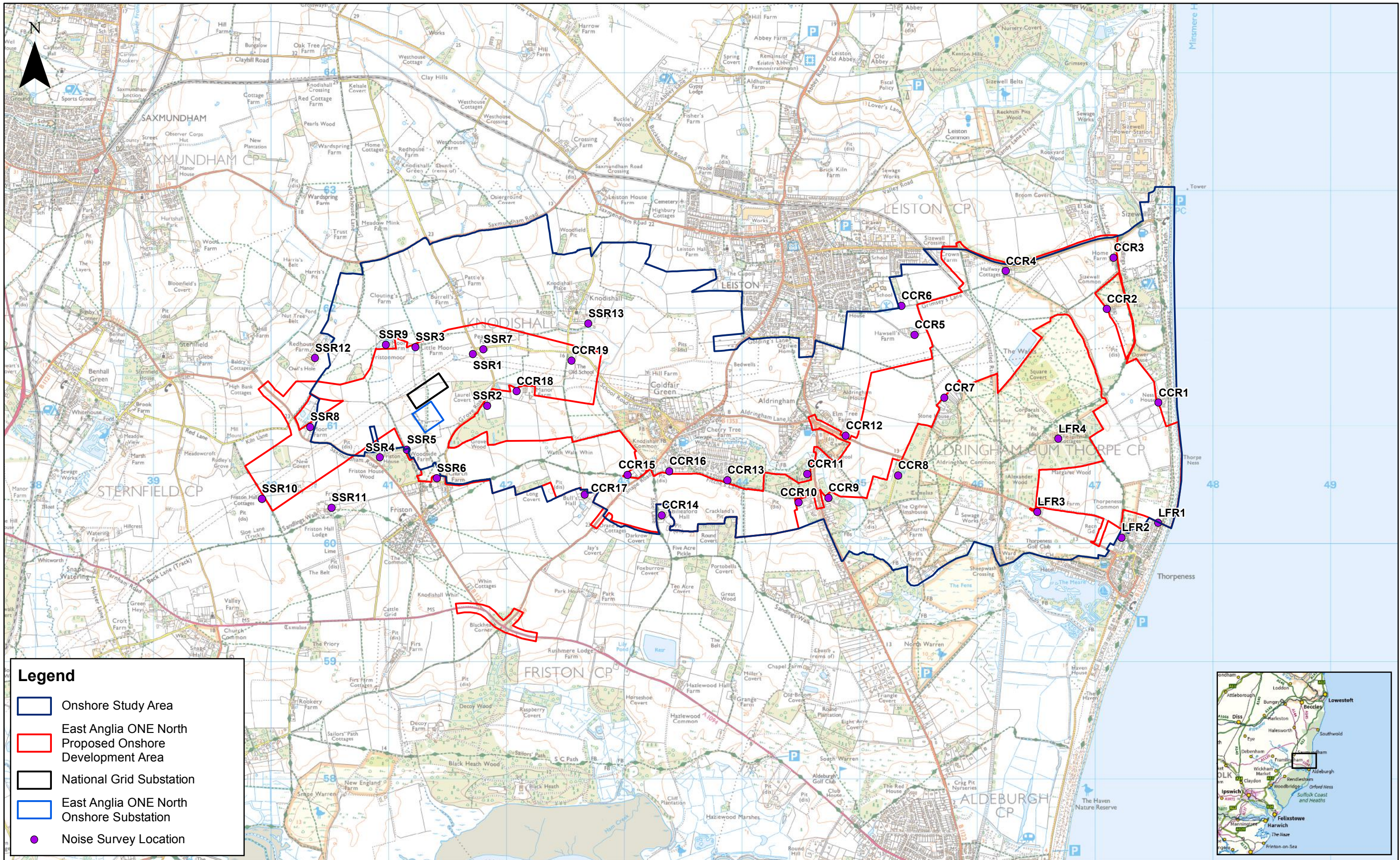
1	16/11/2018	FC	First Issue.	Checked:	DC
Rev	Date	By	Comment	Approved:	AH



1:30,000	Scale @ A3	Prepared:	FC
Source: © Crown copyright and database rights 2018. Ordnance Survey 0100031673.			
This map has been produced to the latest known information at the time of issue, and has been produced for your information only. Please consult with the SPR Offshore GIS team to ensure the content is still current before using the information contained on this map. To the fullest extent permitted by law, we accept no responsibility or liability (whether in contract, tort (including negligence) or otherwise) in respect of any errors or omissions in the information contained in the map and shall not be liable for any loss, damage or expense caused by such errors or omissions.			

East Anglia ONE North

Noise and Vibration Study Area

Drg No	EA1N-DEV-DRG-IBR-000306	Coordinate System:	BNG
Rev	1	Datum:	OSGB36
Date	16/11/18		
Figure	25.1		



				1:30,000 Scale @ A3				East Anglia ONE North Noise Monitoring Locations		Drg No	EA1N-DEV-DRG-IBR-000307	
1	16/11/2018	FC	First Issue.	Prepared:	FC	<small>Source: © Crown copyright and database rights 2018. Ordnance Survey 0100031673. This map has been produced to the latest known information at the time of issue, and has been produced for your information only. Please consult with the SPR Offshore GIS team to ensure the content is still current before using the information contained on this map. To the fullest extent permitted by law, we accept no responsibility or liability (whether in contract, tort (including negligence) or otherwise in respect of any errors or omissions in the information contained in the map and shall not be liable for any loss, damage or expense caused by such errors or omissions.</small>				Rev	1	Coordinate System: BNG Datum: OSGB36
Rev	Date	By	Comment	Checked:	DC					Date	16/11/18	
				Approved:	AH					Figure	25.2	