

East Anglia ONE North Offshore Windfarm

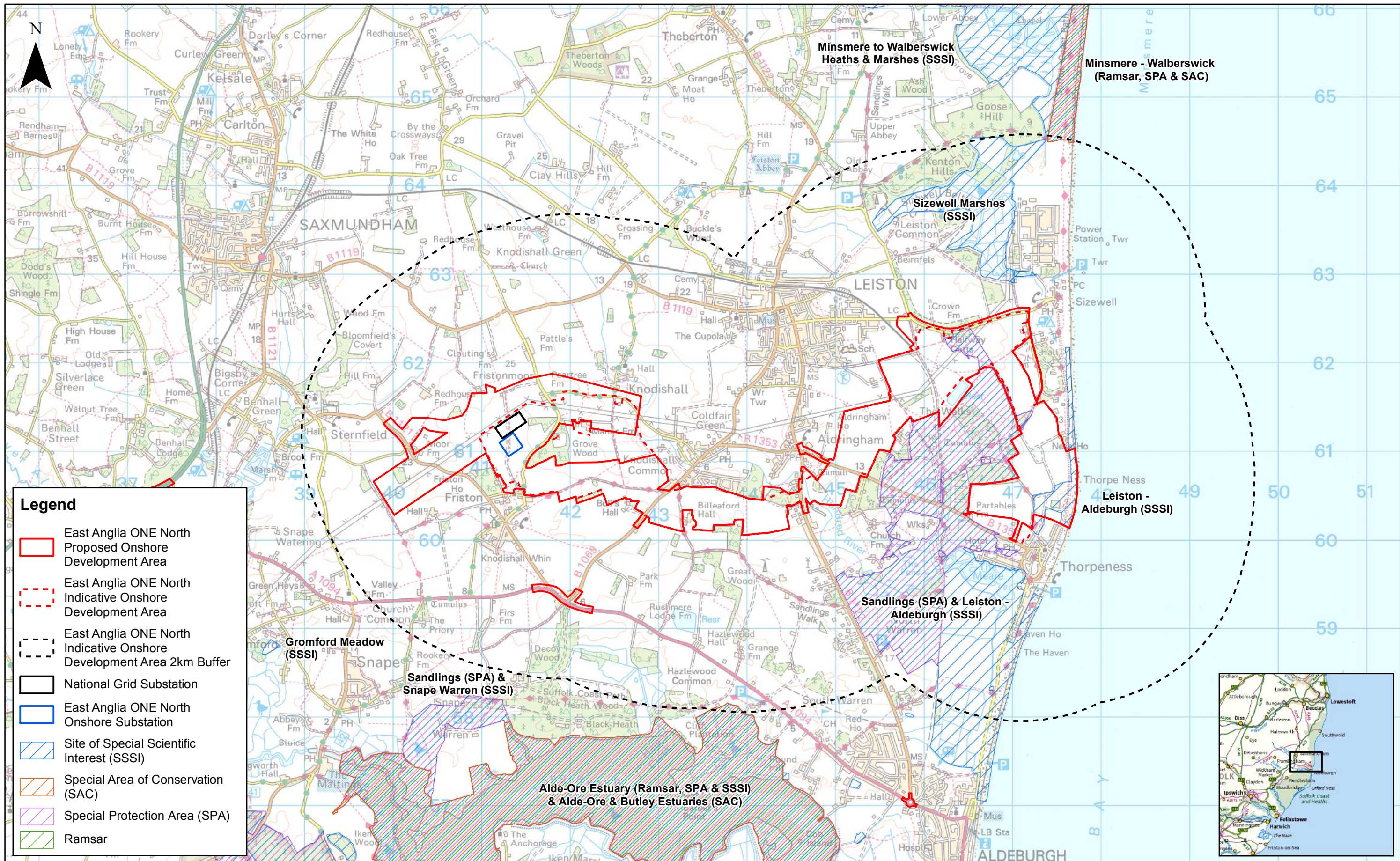
Chapter 22

Onshore Ecology

Figures

Preliminary Environmental Information
Volume 2

This page is intentionally blank



Rev	Date	By	Comment
1	20/11/2018	FC	First Issue.

Prepared:	FC
Checked:	CS
Approved:	AH

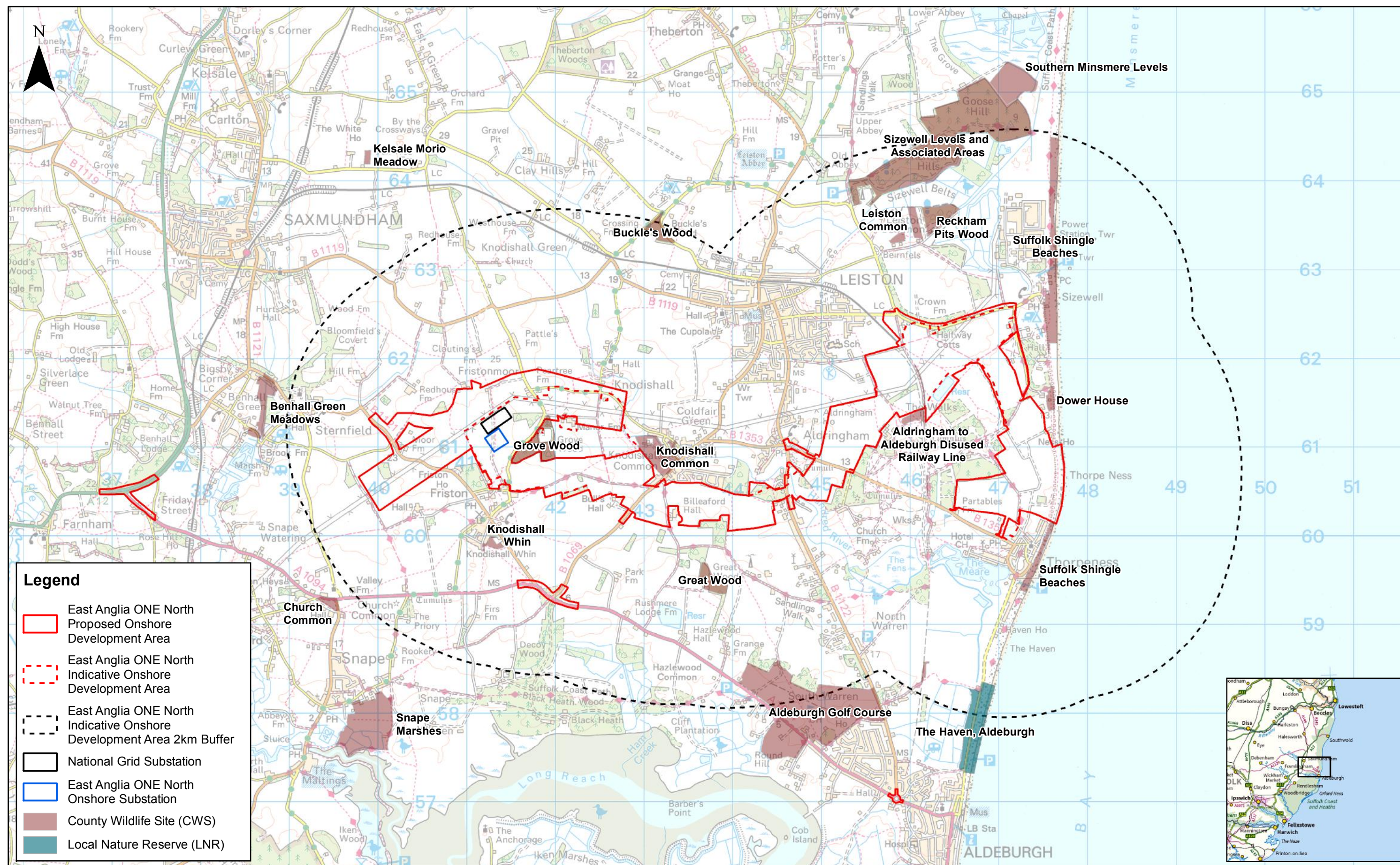
Source: © Natural England, 2018. © Crown copyright and database rights 2018. Ordnance Survey 0100031673.
This map has been produced to the latest known information at the time of issue, and has been produced for your information only.
Please consult with the SPR Offshore GIS team to ensure the content is still current before using the information contained on this map.
To the fullest extent permitted by law, we accept no responsibility or liability (whether in contract, tort (including negligence) or otherwise in respect of any errors or omissions in the information contained in the map and shall not be liable for any loss, damage or expense caused by such errors or omissions.


East Anglia ONE North

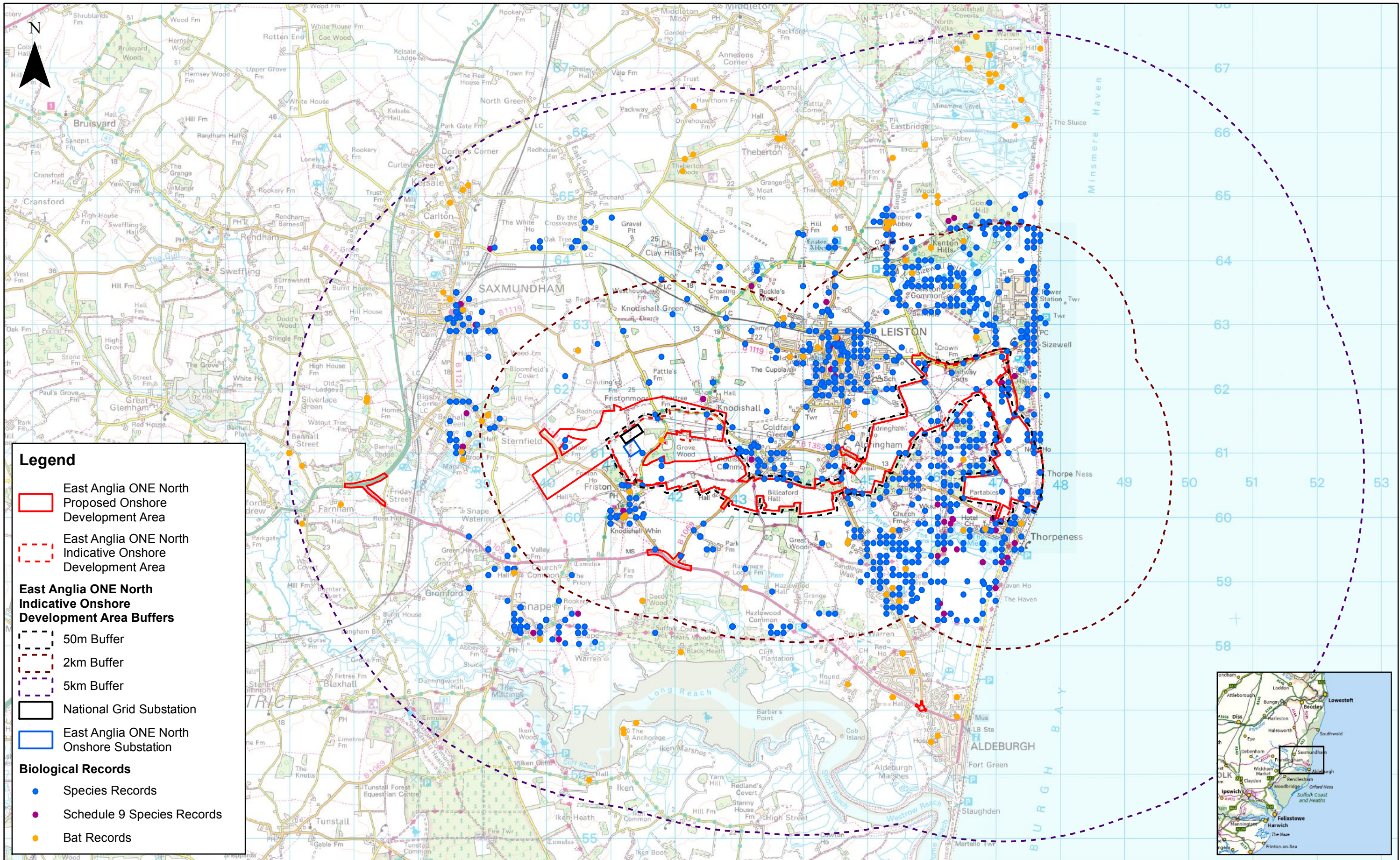
Designated Sites (Statutory)



Drg No	EA1N-DEV-DRG-IBR-000349
Rev	1
Date	20/11/18
Figure	22.1

Coordinate System:
BNG
Datum:
OSGB36





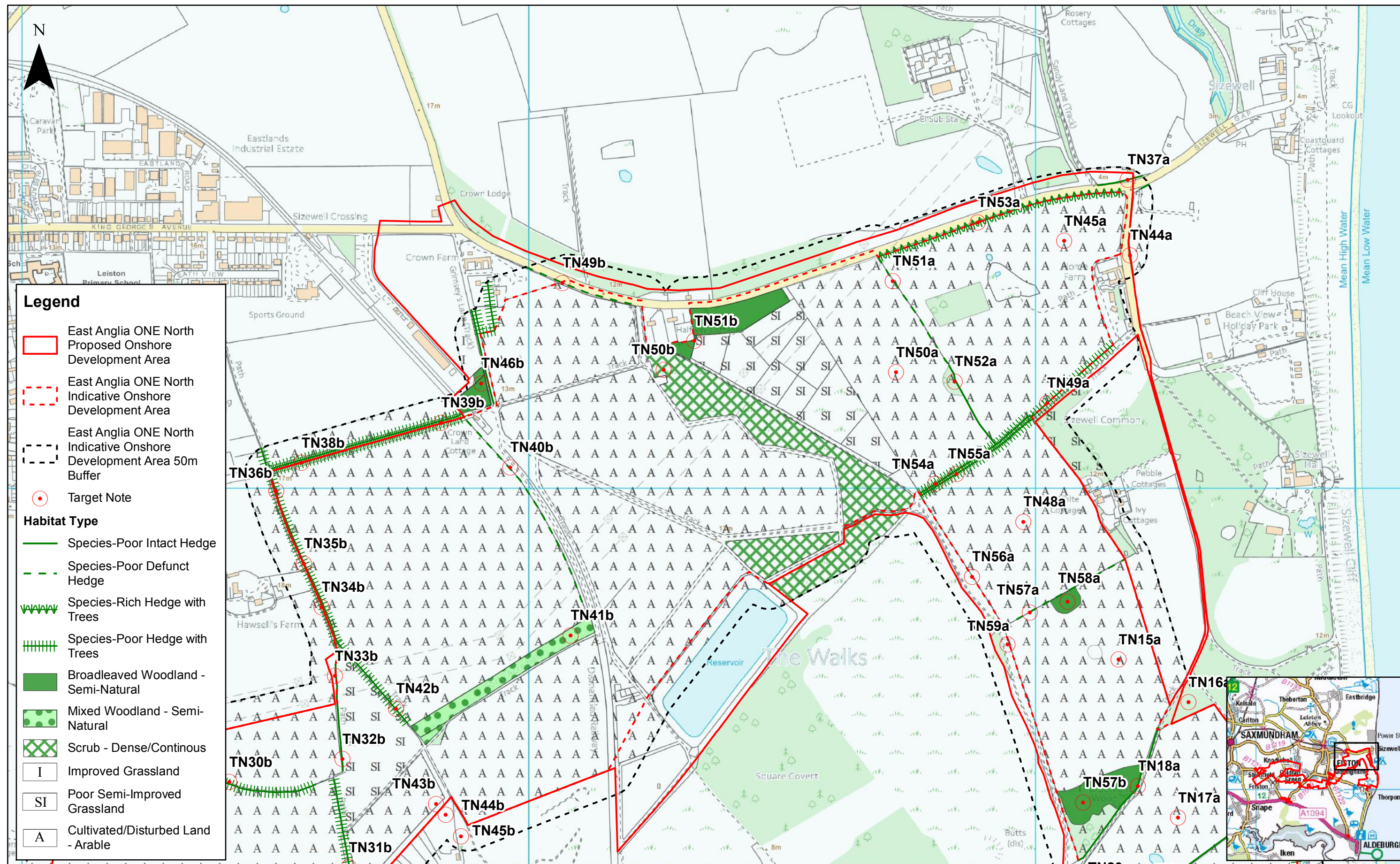
				1:40,000 Scale @ A3		East Anglia ONE North Designated Sites (Non-Statutory)		Drg No EA1N-DEV-DRG-IBR-000355	
Prepared: FC				Checked: CS		Date 20/11/18		Rev 1	
Approved: AH				First Issue.		Date 20/11/18		Figure 22.2	
Rev	Date	By	Comment	Approved: AH		Coordinate System: BNG Datum: OSGB36			



						1:55,000		East Anglia ONE North	Drg No	EA1N-DEV-DRG-IBR-000356	
				Prepared:	FC	Scale @ A3			Rev	1	Coordinate System: BNG Datum: OSGB36
	1	20/11/2018	FC	First Issue.	Checked:	CS	<small>Source: © Suffolk Biodiversity Information Service, 2018. © Crown copyright and database rights 2018. Ordnance Survey 0100031673. This map has been produced to the latest known information at the time of issue, and has been produced for your information only. Please consult with the SPSR Officers GIS team to ensure the information contained on this map. To the fullest extent permitted by law, we accept no responsibility or liability (whether in contract, tort (including negligence) or otherwise in respect of any errors or omissions in the information contained in the map and shall not be liable for any loss, damage or expense caused by such errors or omissions.</small>		Date	20/11/18	
	Rev	Date	By	Comment	Approved:	AH			Figure	22.3	



 SCOTTISHPOWER RENEWABLES							1:7,000		East Anglia ONE North	Drg No	EA1N-DEV-DRG-IBR-000357	
					Prepared:	FC	Scale @ A3			Rev	1	Coordinate System: BNG Datum: OSGB36
	1	20/11/2018	FC	First Issue.	Checked:	CS	Source: Survey undertaken by: © Royal HaskoningDHV, 2018. © Crown copyright and database rights 2018. Ordnance Survey 0100031673. This map has been produced to the latest known information at the time of issue, and has been produced for your information only. Please consult with the SPR Offshore GIS team to ensure the content is still current before using the information contained on this map. To the fullest extent permitted by law, we accept no responsibility or liability (whether in contract, tort (including negligence) or otherwise in respect of any errors or omissions in the information contained in the map and shall not be liable for any loss, damage or expense caused by such errors or omissions.			Date	20/11/18	
Rev	Date	By	Comment	Approved:	AH				Figure	22.4 a		



1	20/11/2018	FC	First Issue.
Rev	Date	By	Comment

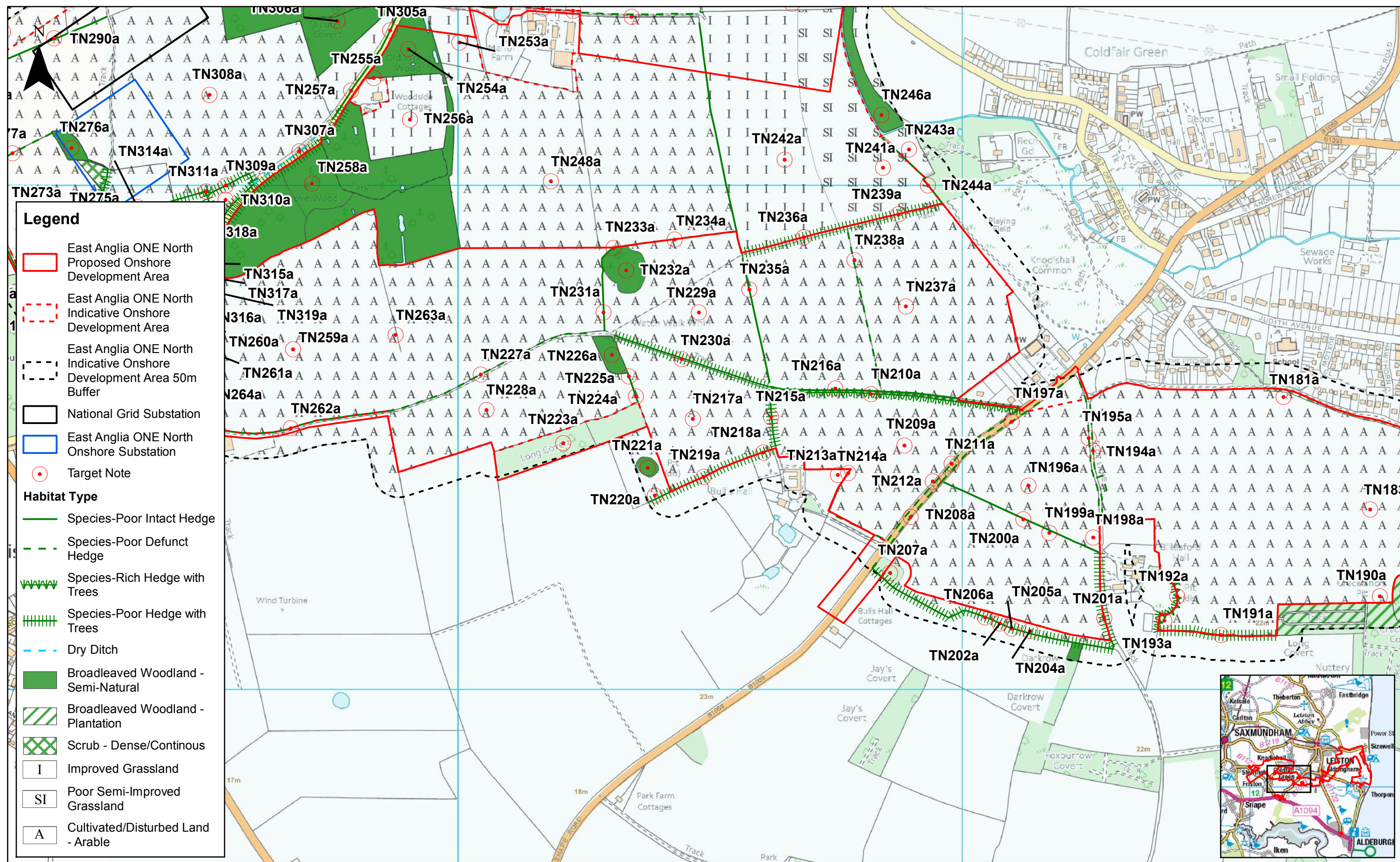
Prepared:	FC
Checked:	CS
Approved:	AH



1:7,000
Scale @ A3
0 200 400 Metres
Source: Survey undertaken by: © Royal HaskoningDHV, 2018. © Crown copyright and database rights 2018. Ordnance Survey 0100031673.
This map has been produced to the latest known information at the time of issue, and has been produced for your information only. Please consult with the SPR Offshore GIS team to ensure the content is still current before using the information contained on this map.
To the fullest extent permitted by law, we accept no responsibility or liability (whether in contract, tort (including negligence) or otherwise) in respect of any errors or omissions in the information contained in the map and shall not be liable for any loss, damage or expense caused by such errors or omissions.

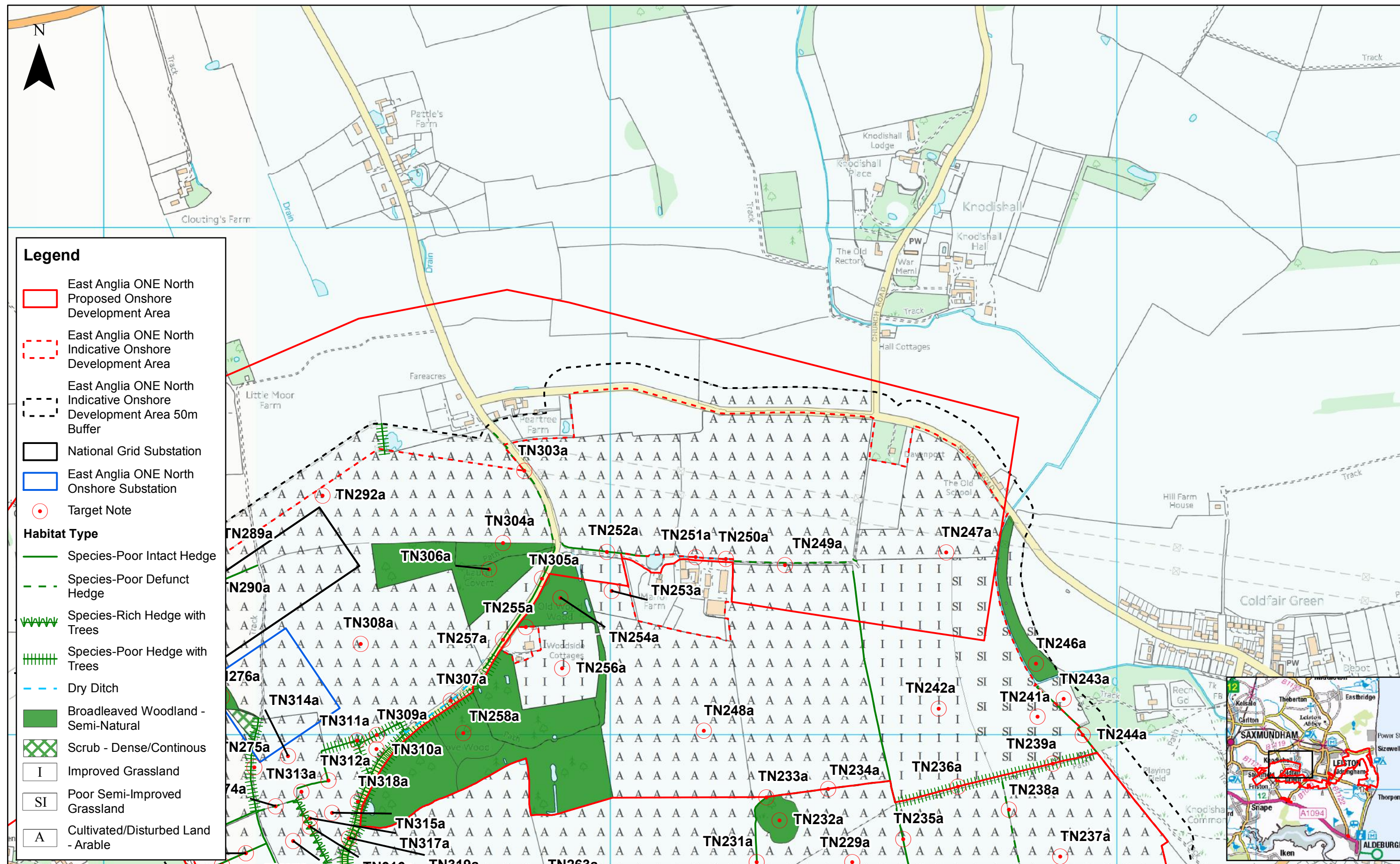
East Anglia ONE North

Extended Phase 1 Habitat Survey

Drg No	EA1N-DEV-DRG-IBR-000357	Coordinate System:	BNG
Rev	1	Datum:	OSGB36
Date	20/11/18		
Figure	22.4 b		



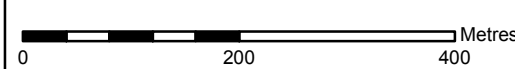
				1:7,000 Scale @ A3				East Anglia ONE North Extended Phase 1 Habitat Survey		Drg No EA1N-DEV-DRG-IBR-000357	
Prepared: FC				Checked: CS		Approved: AH		Rev 1		Coordinate System: BNG	
1 20/11/2018 FC First Issue.				Source: Survey undertaken by: © Royal HaskoningDHV, 2018. © Crown copyright and database rights 2018. Ordnance Survey 0100031673.		Date 20/11/18		Date 20/11/18		Datum: OSGB36	
Rev Date By Comment				Figure 22.4 d							



1	20/11/2018	FC	First Issue.
Rev	Date	By	Comment

Prepared:	FC
Checked:	CS
Approved:	AH

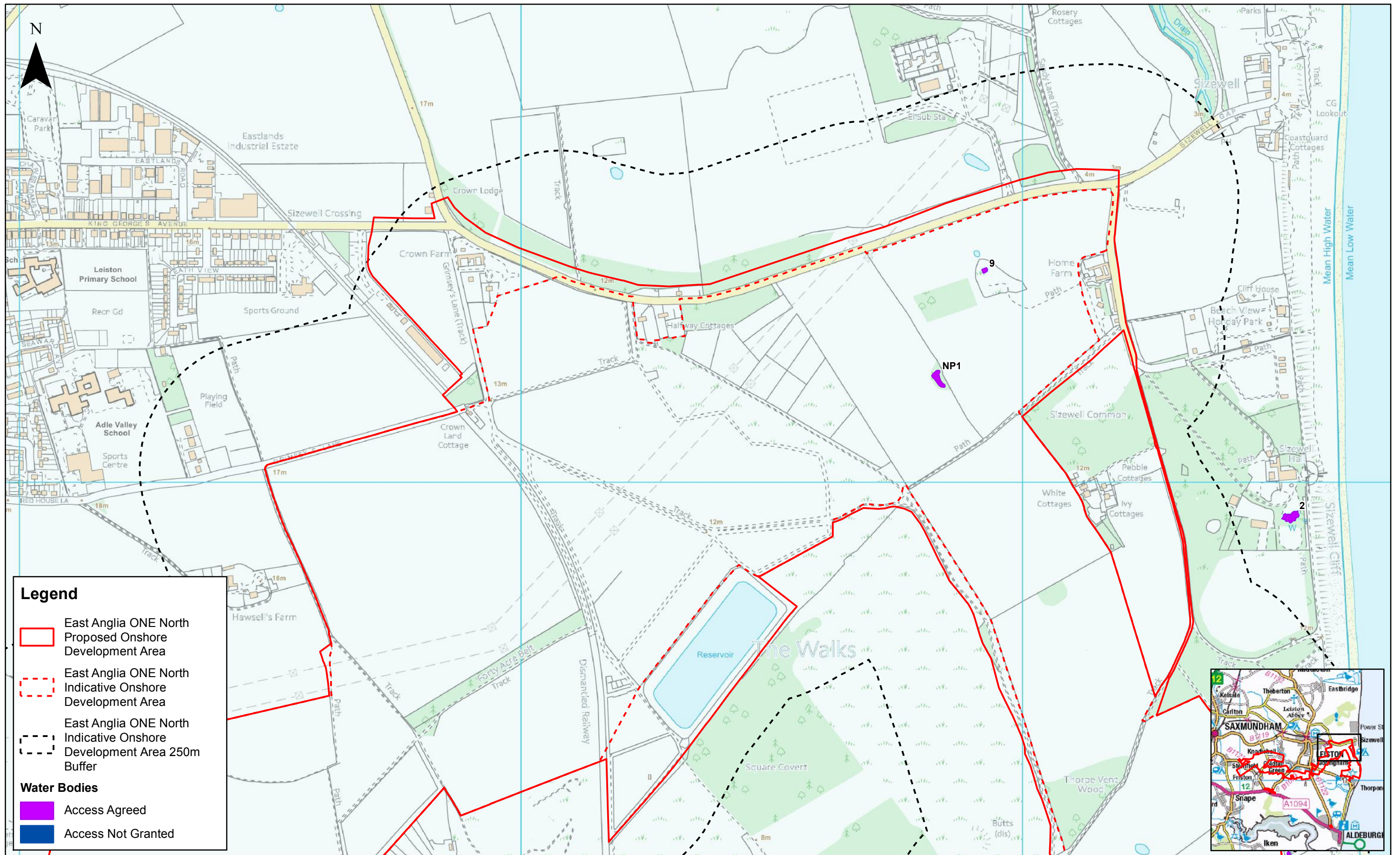
1:7,000
Scale @ A3





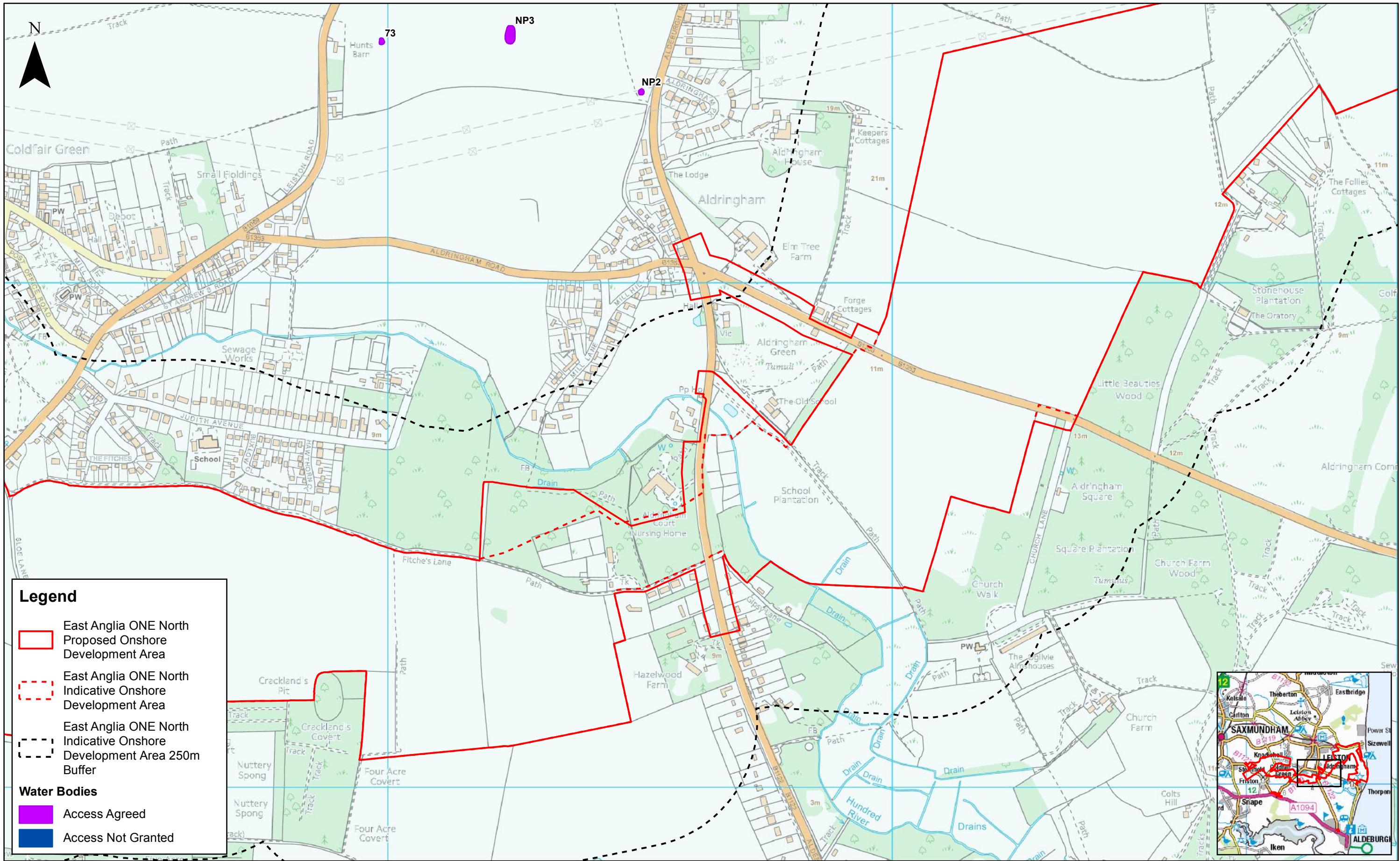
East Anglia ONE North

Extended Phase 1 Habitat Survey

Drg No	EA1N-DEV-DRG-IBR-000357	Coordinate System:	BNG
Rev	1	Datum:	OSGB36
Date	20/11/18		
Figure	22.4 e		



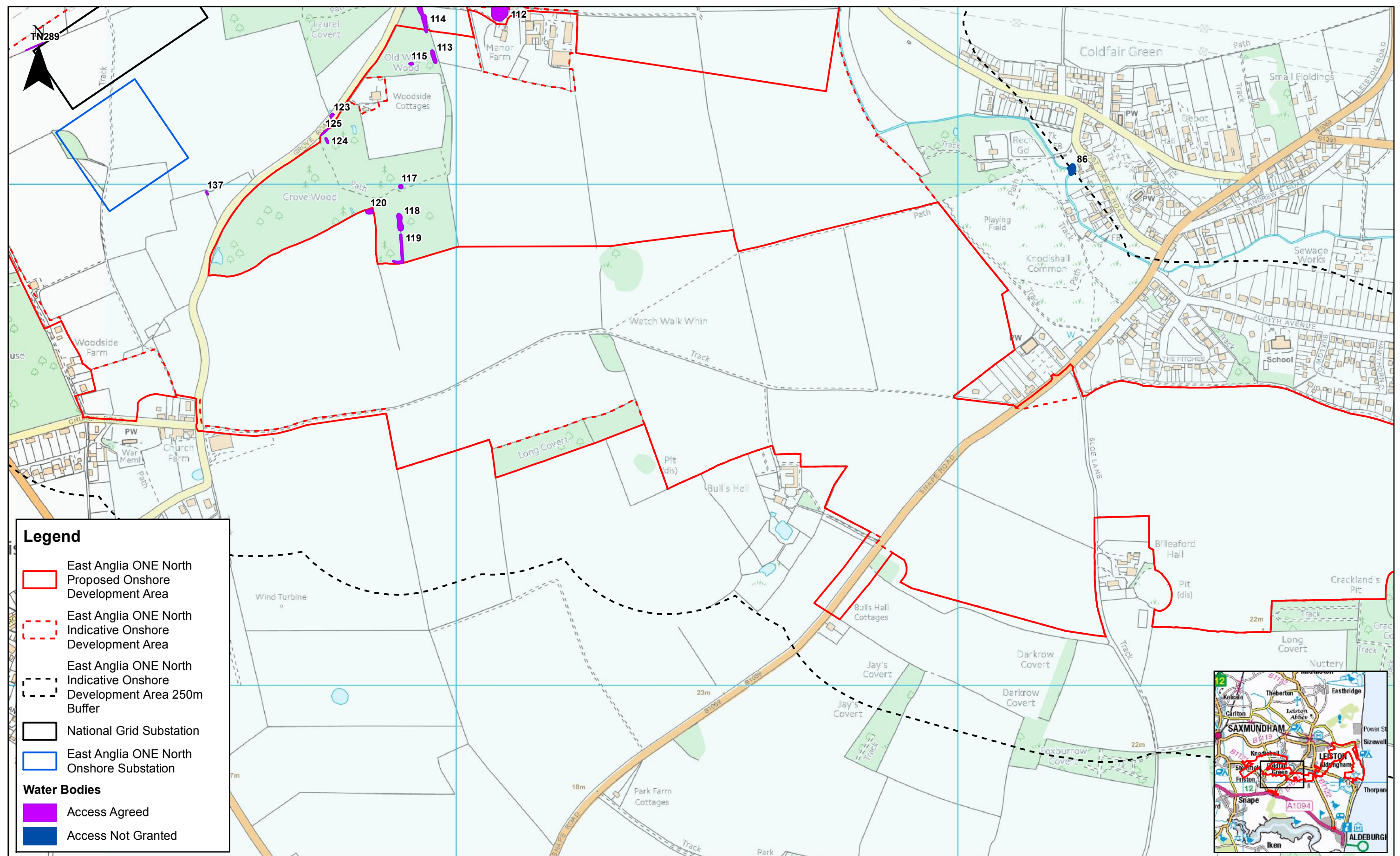
						1:7,000		East Anglia ONE North Water Body Location Maps	Drg No	EA1N-DEV-DRG-IBR-000358			
				Prepared:	FC	Scale @ A3			Rev	1	Coordinate System: BNG Datum: OSGB36		
	1	20/11/2018	FC	First Issue.	Checked:	CS	Source: Survey undertaken by: © Royal HaskoningDHV, 2018. © Crown copyright and database rights 2018. Ordnance Survey 0100031673.			Date		20/11/18	
	Rev	Date	By	Comment	Approved:	AH	This map has been produced to the latest known information at the time of issue, and has been produced for your information only. Please consult with the SPR Offshore GIS team to ensure the content is still current before using the information contained on this map. To the fullest extent permitted by law, we accept no responsibility or liability (whether in contract, tort (including negligence) or otherwise in respect of any errors or omissions in the information contained in the map and shall not be liable for any loss, damage or expense caused by such errors or omissions.			Figure		22.5 b	



1	20/11/2018	FC	First Issue.	Checked:	CS
Rev	Date	By	Comment	Approved:	AH

1:7,000	Scale @ A3
0	200
400	Metres
Source: Survey undertaken by: © Royal HaskoningDHV, 2018. © Crown copyright and database rights 2018. Ordnance Survey 0100031673.	
This map has been produced to the latest known information at the time of issue, and has been produced for your information only. Please consult with the SPR Offshore GIS team to ensure the content is still current before using the information contained on this map.	
To the fullest extent permitted by law, we accept no responsibility or liability (whether in contract, tort (including negligence) or otherwise in respect of any errors or omissions in the information contained in the map and shall not be liable for any loss, damage or expense caused by such errors or omissions.	

East Anglia ONE North		Drg No	EA1N-DEV-DRG-IBR-000358	
Water Body Location Maps		Rev	1	Coordinate System:
		Date	20/11/18	BNG
		Figure	22.5 c	Datum:
				OSGB36



Legend

East Anglia ONE North
Proposed Onshore
Development Area

East Anglia ONE North
Indicative Onshore
Development Area

East Anglia ONE North
Indicative Onshore
Development Area 250m
Buffer

National Grid Substation

East Anglia ONE North
Onshore Substation

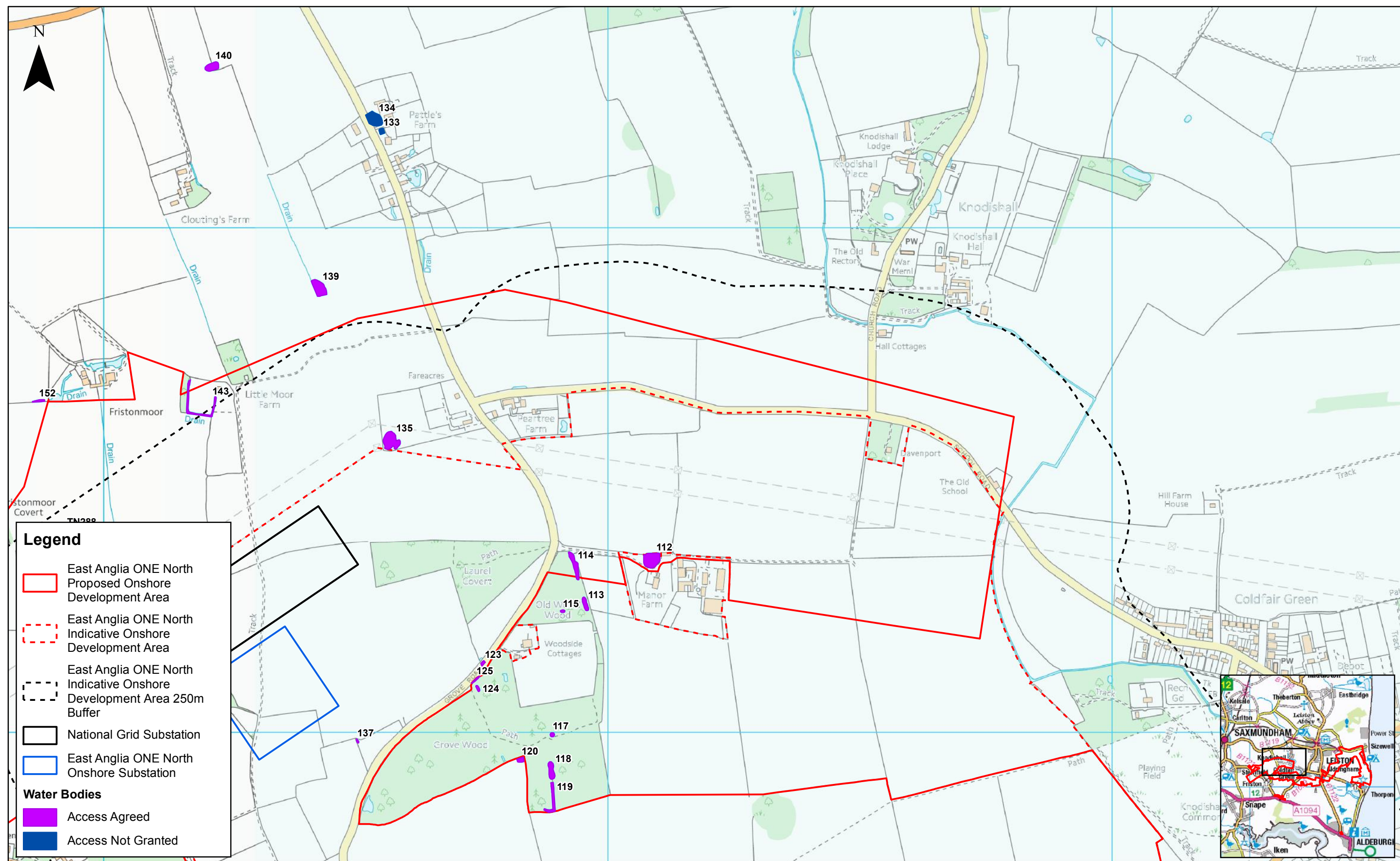
Water Bodies

Access Agreed

Access Not Granted

				1:7,000 Scale @ A3				East Anglia ONE North Water Body Location Maps		Drg No	EA1N-DEV-DRG-IBR-000358		
				Prepared:	FC					Rev	1	Coordinate System: BNG Datum: OSGB36	
				Checked:	CS					Date	20/11/18		
				Approved:	AH					Figure	22.5 d		
1	20/11/2018	FC	First Issue.										
Rev	Date	By	Comment										

D:\Box Sync\PB4842 EA 1N and 2\PB4842 EA 1N and 2 Team\E. TECHNICAL DATA\EA03 GIS\EA1N\Figures\PEIR\Chapter_22_TerrestrialEcology\Fig_22_5_EA1N_WaterBodyLocations_RH_20181120.mxd



Legend

East Anglia ONE North
Proposed Onshore
Development Area

East Anglia ONE North
Indicative Onshore
Development Area

East Anglia ONE North
Indicative Onshore
Development Area 250m
Buffer



National Grid Substation

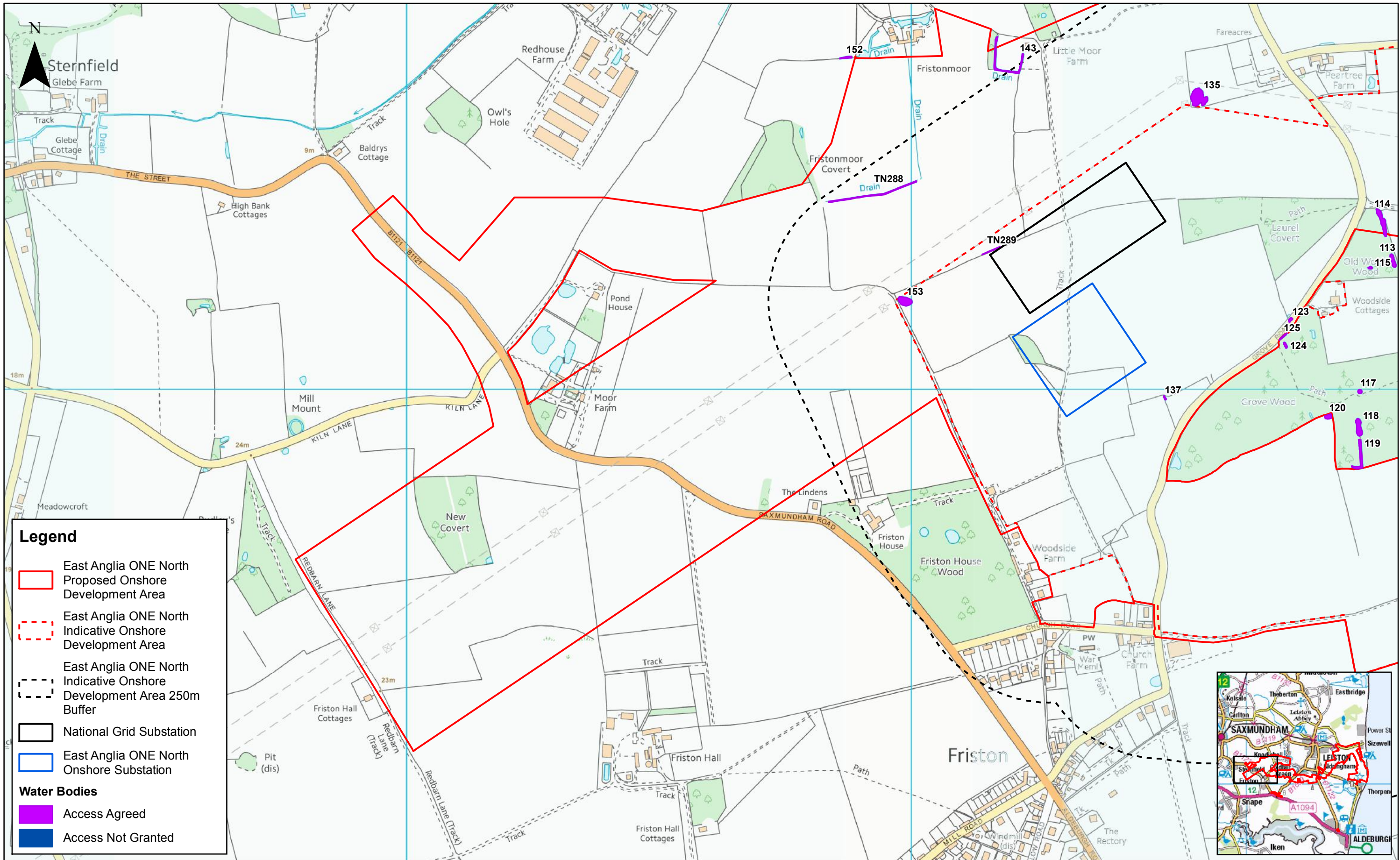
East Anglia ONE North
Onshore Substation



Water Bodies

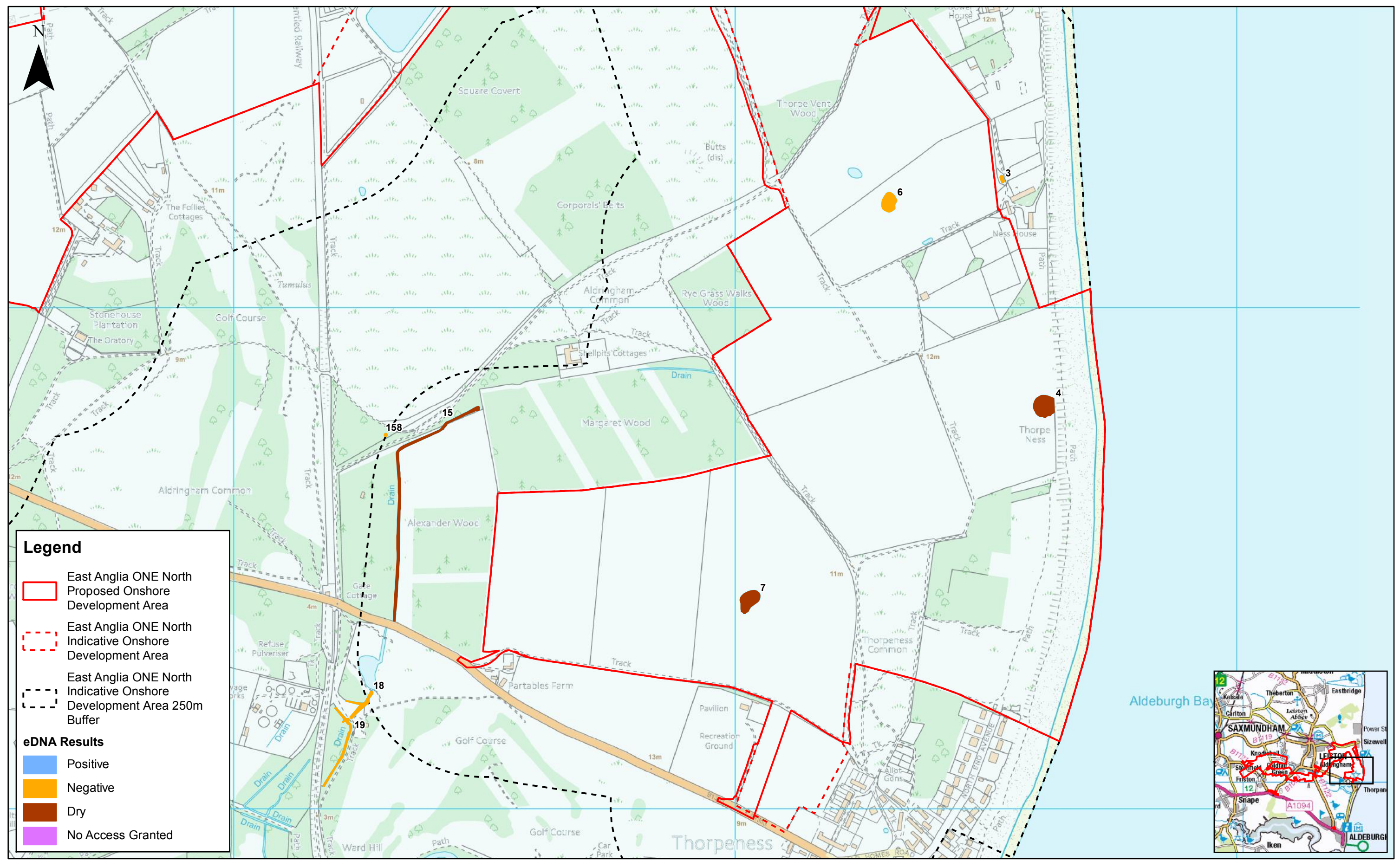
Access Agreed



Access Not Granted

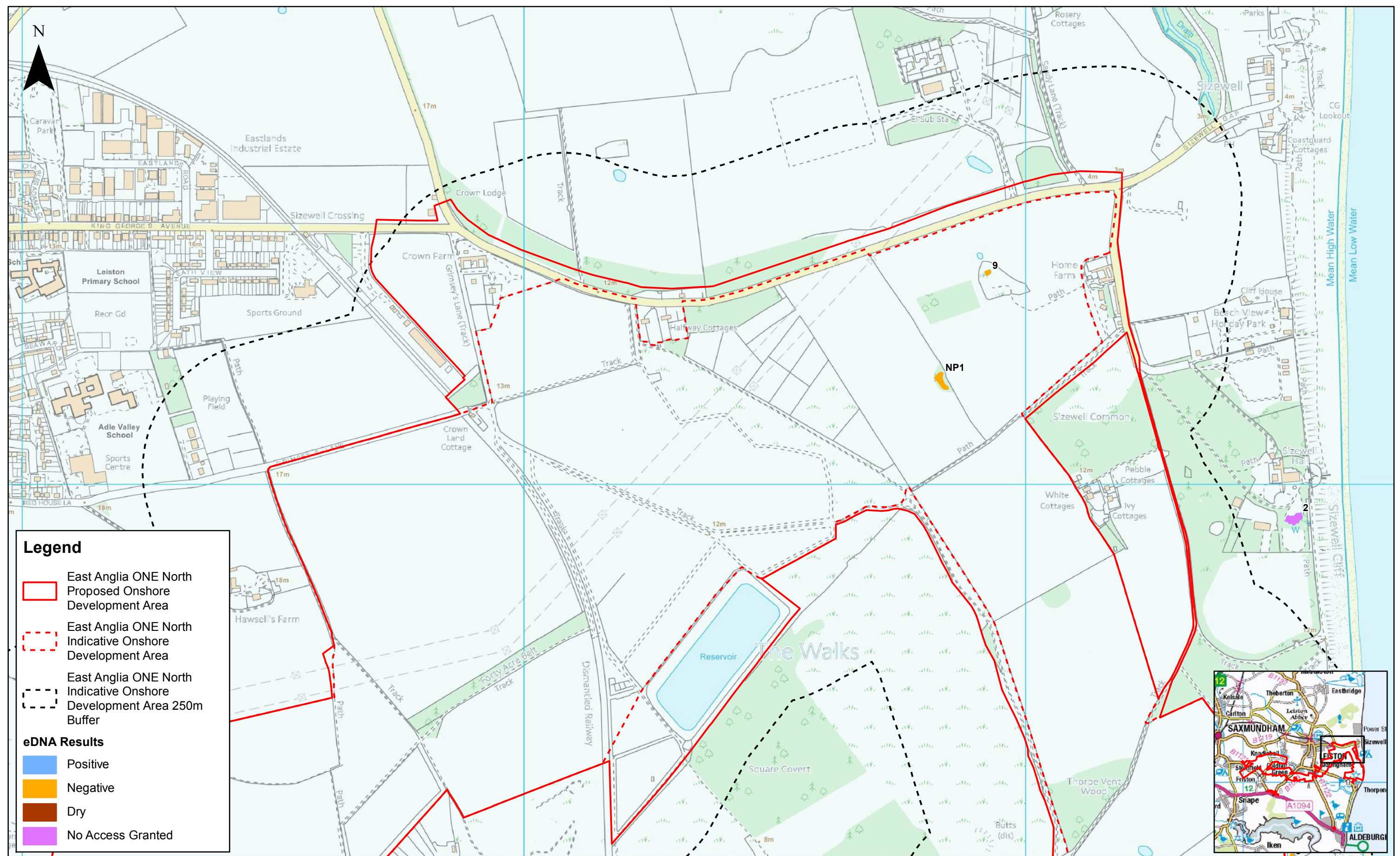
						1:7,000		East Anglia ONE North	Drg No	EA1N-DEV-DRG-IBR-000358	
					Prepared:	FC			Scale @ A3	Rev	1
	1	20/11/2018	FC	First Issue.	Checked:	CS	Source: Survey undertaken by: © Royal HaskoningDHV, 2018. © Crown copyright and database rights 2018. Ordnance Survey 0100031673.		Date	20/11/18	
							This map has been produced to the latest known information at the time of issue, and has been produced for your information only. Please consult with the SPR Offshore GIS team to ensure the content is still current before using the information contained on this map. To the fullest extent permitted by law, we accept no responsibility or liability (whether in contract, tort (including negligence) or otherwise) in respect of any errors or omissions in the information contained in the map and shall not be liable for any loss, damage or expense caused by such errors or omissions.		Figure	22.5 e	
	Rev	Date	By	Comment	Approved:	AH					





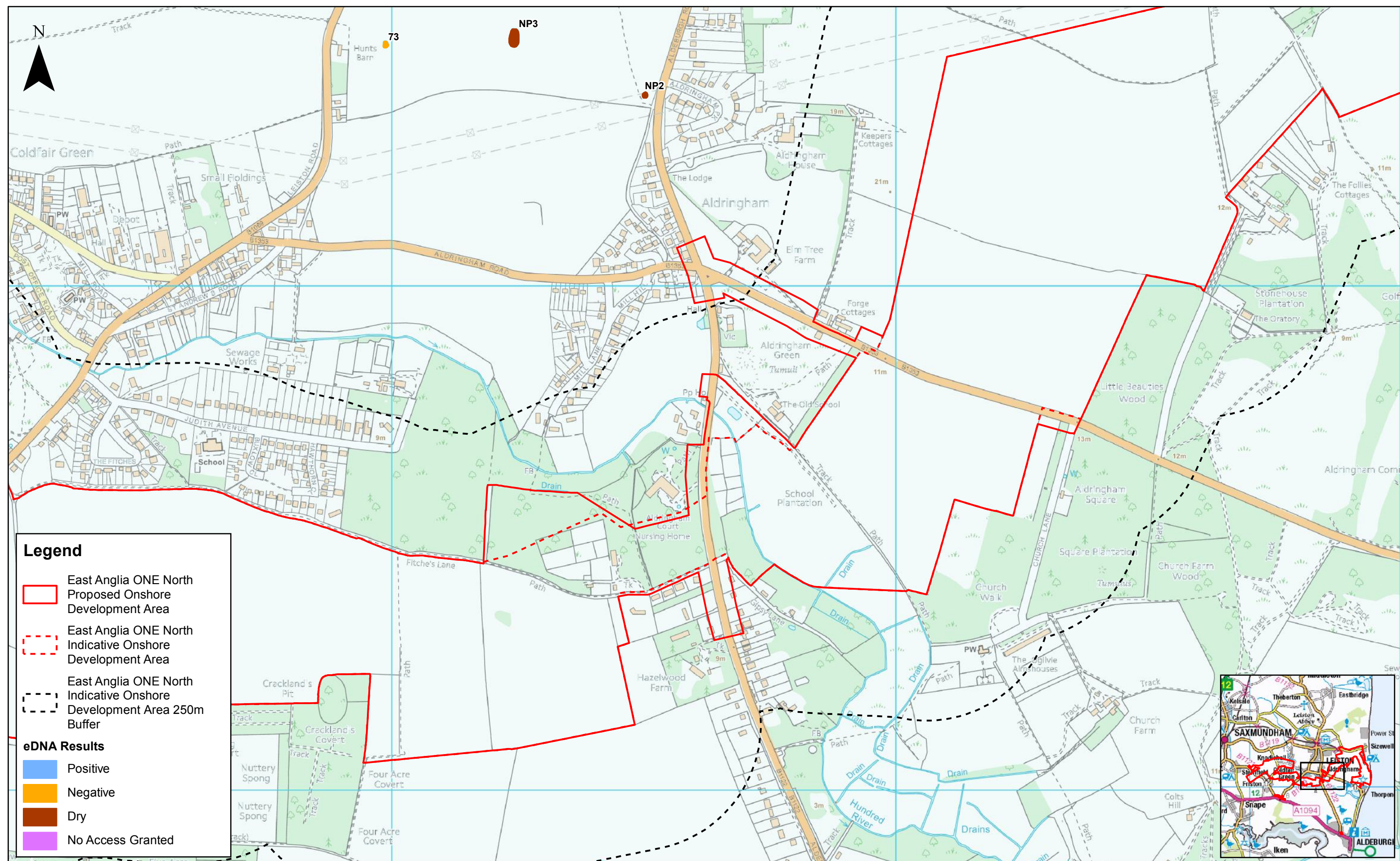
						1:7,000		East Anglia ONE North	Drg No	EA1N-DEV-DRG-IBR-000358	
					Prepared:	FC			Scale @ A3	Rev	1
	1	20/11/2018	FC	First Issue.	Checked:	CS	<small>Source: Survey undertaken by: © Royal HaskoningDHV 2018. © Crown copyright and database rights 2018. Ordnance Survey 0100031673. This map has been produced to the latest known information at the time of issue, and has been produced for your information only. Please consult with the SHPR Offshore GIS team to ensure the content is still current before using the information contained on this map. To the fullest extent permitted by law, we accept no responsibility or liability (whether in contract, tort (including negligence) or otherwise in respect of any errors or omissions in the information contained in the map and shall not be liable for any loss, damage or expense caused by such errors or omissions.</small>		Date	20/11/18	
	Rev	Date	By	Comment	Approved:	AH			Figure	22.5 f	





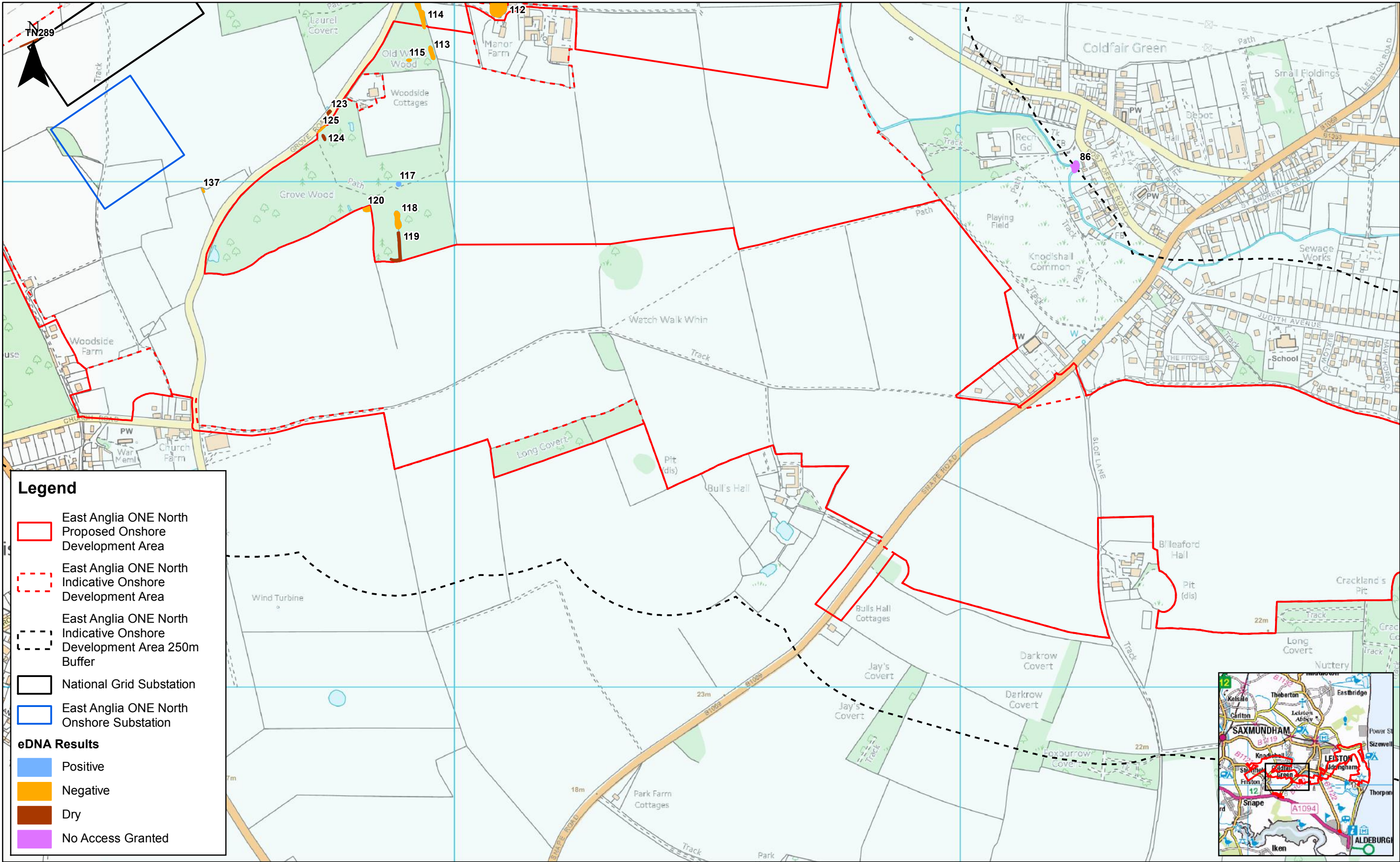
						1:7,000		East Anglia ONE North	Drg No	EA1N-DEV-DRG-IBR-000359	
				Prepared:	FC	Scale @ A3			Rev	1	Coordinate System: BNG Datum: OSGB36
	1	20/11/2018	FC	First Issue.	Checked:	CS	<p>Source: Survey undertaken by: © Royal HaskoningDHV 2018. © Crown copyright and database rights 2018. Ordnance Survey 0100031673.</p> <p>This map has been produced to the latest known information at the time of issue, and has been produced for your information only. Please consult with the SPRC Officers GIS team to ensure the content is still current before using the information contained on this map.</p> <p>To the fullest extent permitted by law, we accept no responsibility or liability (whether in contract, tort (including negligence) or otherwise in respect of any errors or omissions in the information contained in the map and shall not be liable for any loss, damage or expense caused by such errors or omissions.</p>		Date	20/11/18	
	Rev	Date	By	Comment	Approved:	AH			Figure	22.6 a	





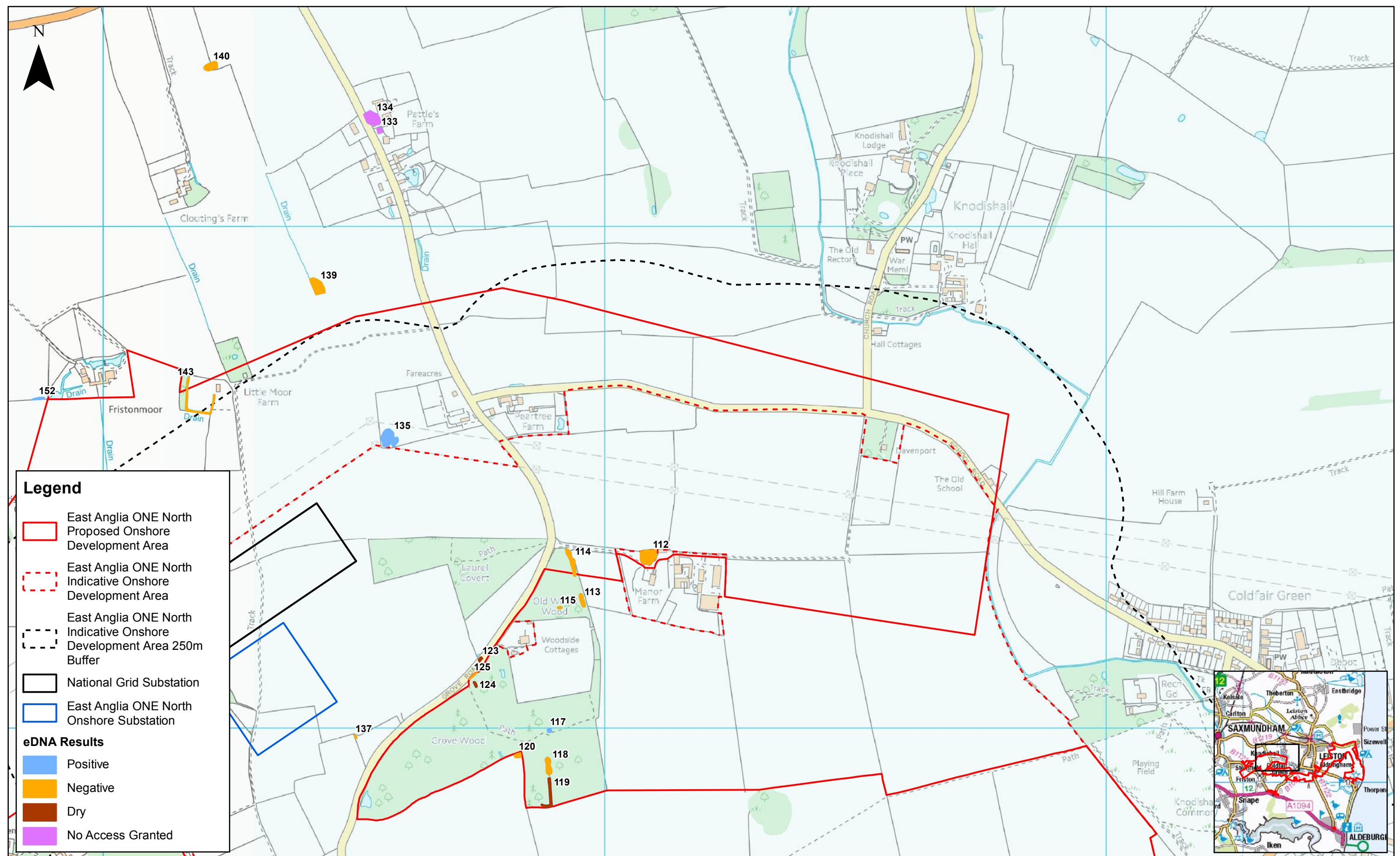
						1:7,000		East Anglia ONE North Water Body Survey Results	Drg No	EA1N-DEV-DRG-IBR-000359	
				Prepared:	FC	Scale @ A3			Rev	1	Coordinate System: BNG Datum: OSGB36
	1	20/11/2018	FC	First Issue.	Checked:	CS	Source: Survey undertaken by: © Royal HaskoningDHV, 2018. © Crown copyright and database rights 2018. Ordnance Survey 0100031673. This map has been produced to the latest known information at the time of issue, and has been produced for your information only. Please consult with the SPN Offshore GIS team to ensure the content is still current before using the information contained on this map. To the fullest extent permitted by law, we accept no responsibility or liability (whether in contract, tort (including negligence) or otherwise in respect of any errors or omissions in the map and shall not be liable for any loss, damage or expense caused by such errors or omissions.				
	Rev	Date	By	Comment	Approved:	AH					





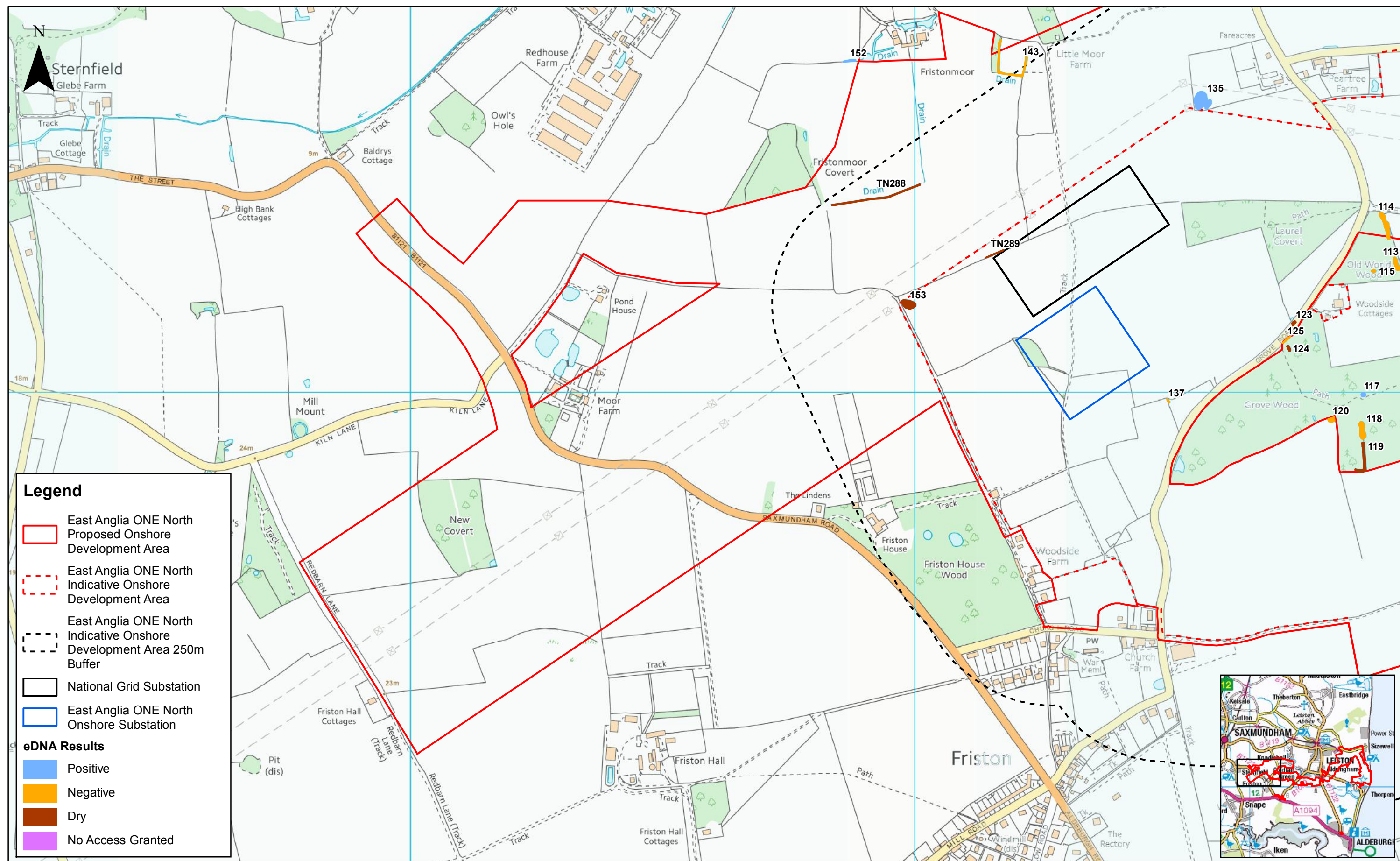
						1:7,000		East Anglia ONE North Water Body Survey Results	Drg No	EA1N-DEV-DRG-IBR-000359			
				Prepared:	FC	Scale @ A3			Rev	1	Coordinate System: BNG Datum: OSGB36		
	1	20/11/2018	FC	First Issue.	Checked:	CS	Source: Survey undertaken by: © Royal HaskoningDHV, 2018. © Crown copyright and database rights 2018. Ordnance Survey 0100031673. This map has been produced to the latest known information at the time of issue, and has been produced for your information only. Please consult with the SPR Offshore GIS team to ensure the content is still current before using the information contained on this map. To the fullest extent permitted by law, we accept no responsibility or liability (whether in contract, tort (including negligence) or otherwise in respect of any errors or omissions in the information contained in the map and shall not be liable for any loss, damage or expense caused by such errors or omissions.			Date		20/11/18	
	Rev	Date	By	Comment	Approved:	AH	Figure		22.6 c				





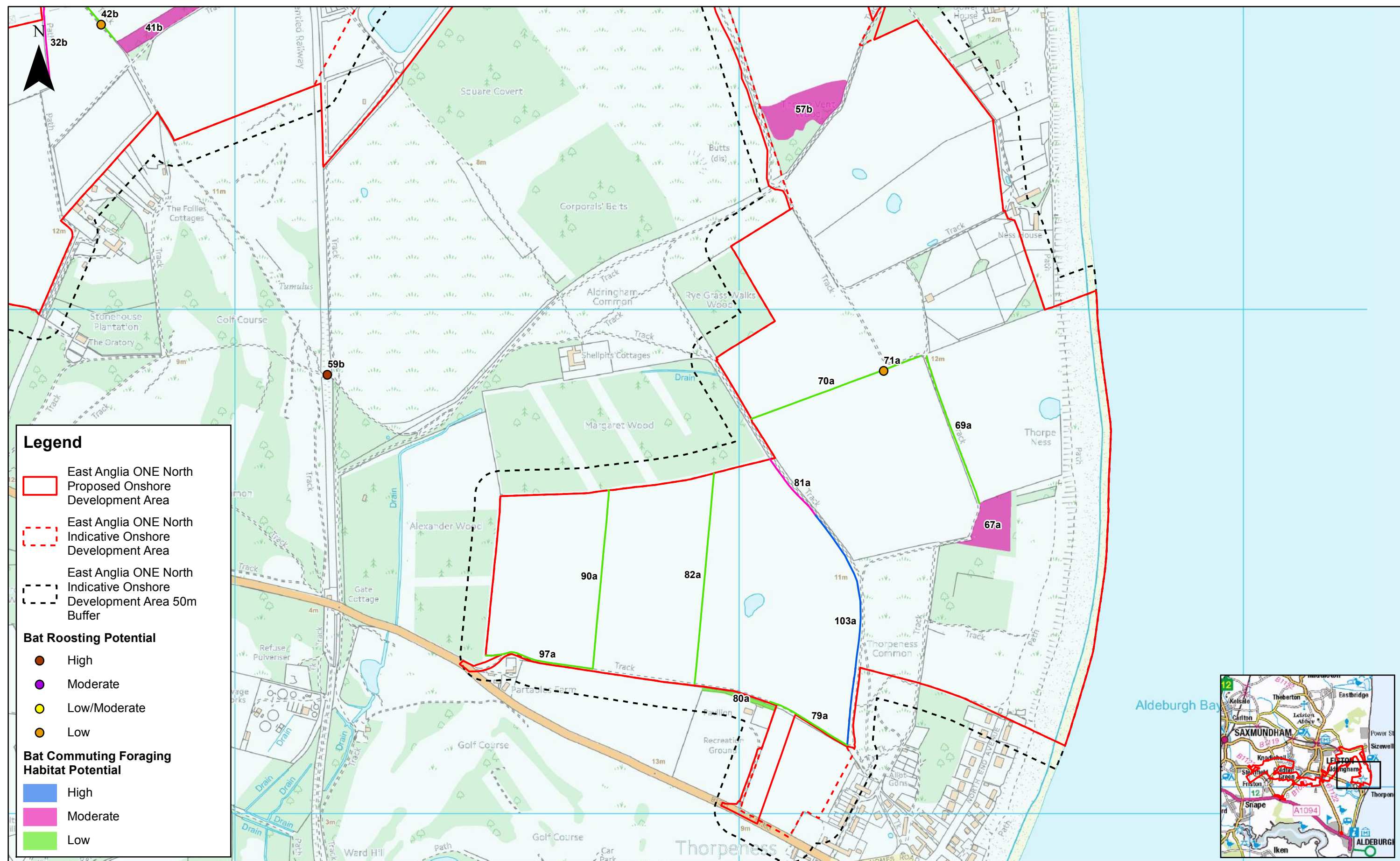
							1:7,000		<h1>East Anglia ONE North</h1> <h2>Water Body Survey Results</h2>	Drg No	EA1N-DEV-DRG-IBR-000359	
					Prepared:	FC	Scale @ A3			Rev	1	Coordinate System: BNG Datum: OSGB36
	1	20/11/2018	FC	First Issue.	Checked:	CS	<p>Source: Survey undertaken by: © Royal HaskoningDHV 2018. © Crown copyright and database rights 2018. Ordnance Survey 0100031673.</p> <p>This map has been produced to the latest known information at the time of issue, and has been produced for your information only. Please consult with the SPiR Offshore GIS team to ensure the content is still current before using the information contained on this map. To the fullest extent permitted by law, we accept no responsibility or liability (whether in contract, tort (including negligence) or otherwise in respect of any errors or omissions in the information contained in the map and shall not be liable for any loss, damage or expense caused by such errors or omissions.</p>					
	Rev	Date	By	Comment	Approved:	AH						





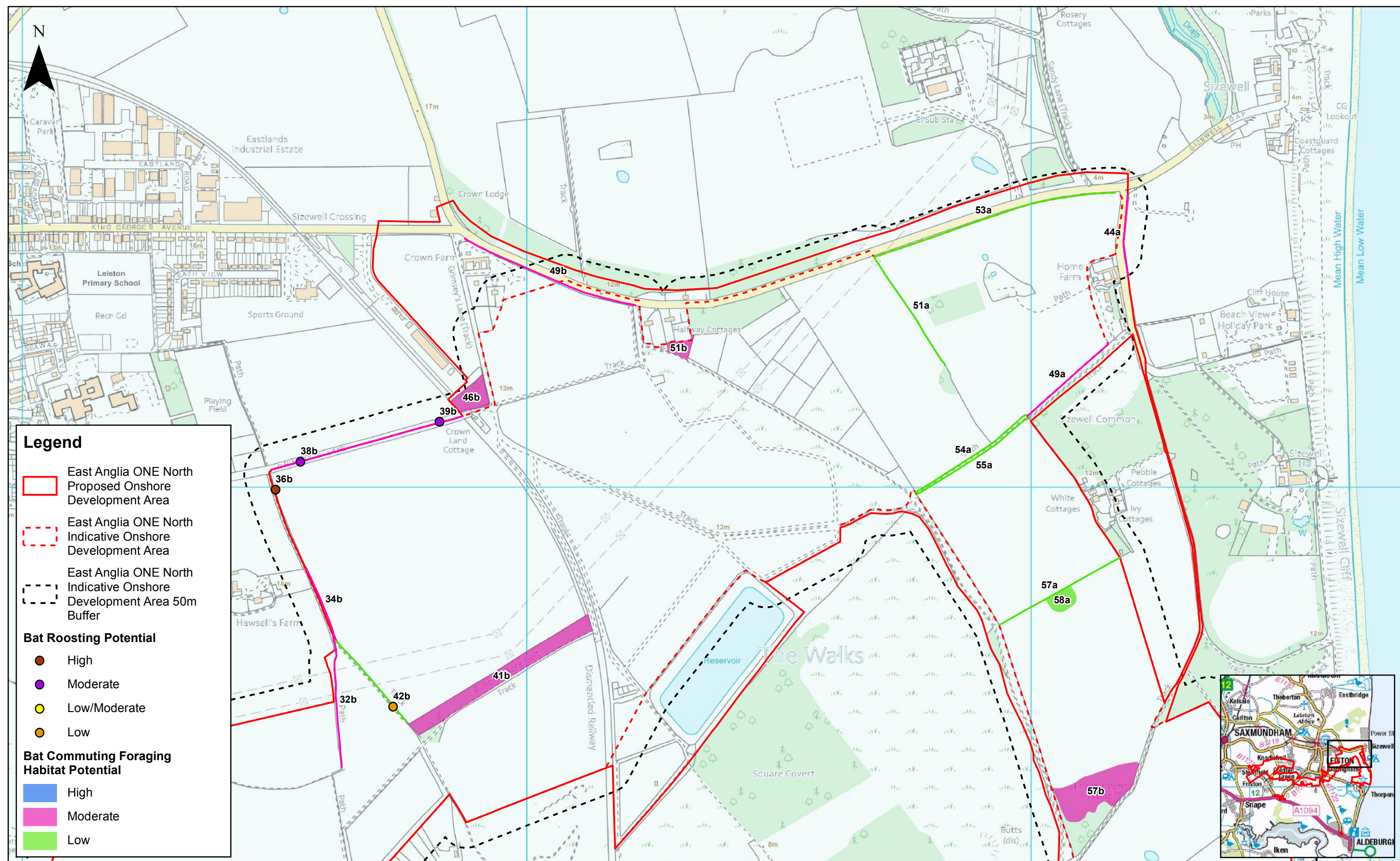
						1:7,000		East Anglia ONE North Water Body Survey Results	Drg No	EA1N-DEV-DRG-IBR-000359			
				Prepared:	FC	Scale @ A3			Rev	1	Coordinate System: BNG Datum: OSGB36		
	1	20/11/2018	FC	First Issue.	Checked:	CS	<small>Source: Survey undertaken by: © Royal HaskoningDHV, 2018. © Crown copyright and database rights 2018. Ordnance Survey 0100031673. This map has been produced to the latest known information at the time of issue, and has been produced for your information only. Please consult with the SPR Offshore GIS team to ensure the content is still current before using the information contained on this map. To the fullest extent permitted by law, we accept no responsibility or liability (whether in contract, tort (including negligence) or otherwise in respect of any errors or omissions in the map and shall not be liable for any loss, damage or expense caused by such errors or omissions.</small>						
	Rev	Date	By	Comment	Approved:	AH				Date		20/11/18	
										Figure		22.6 e	





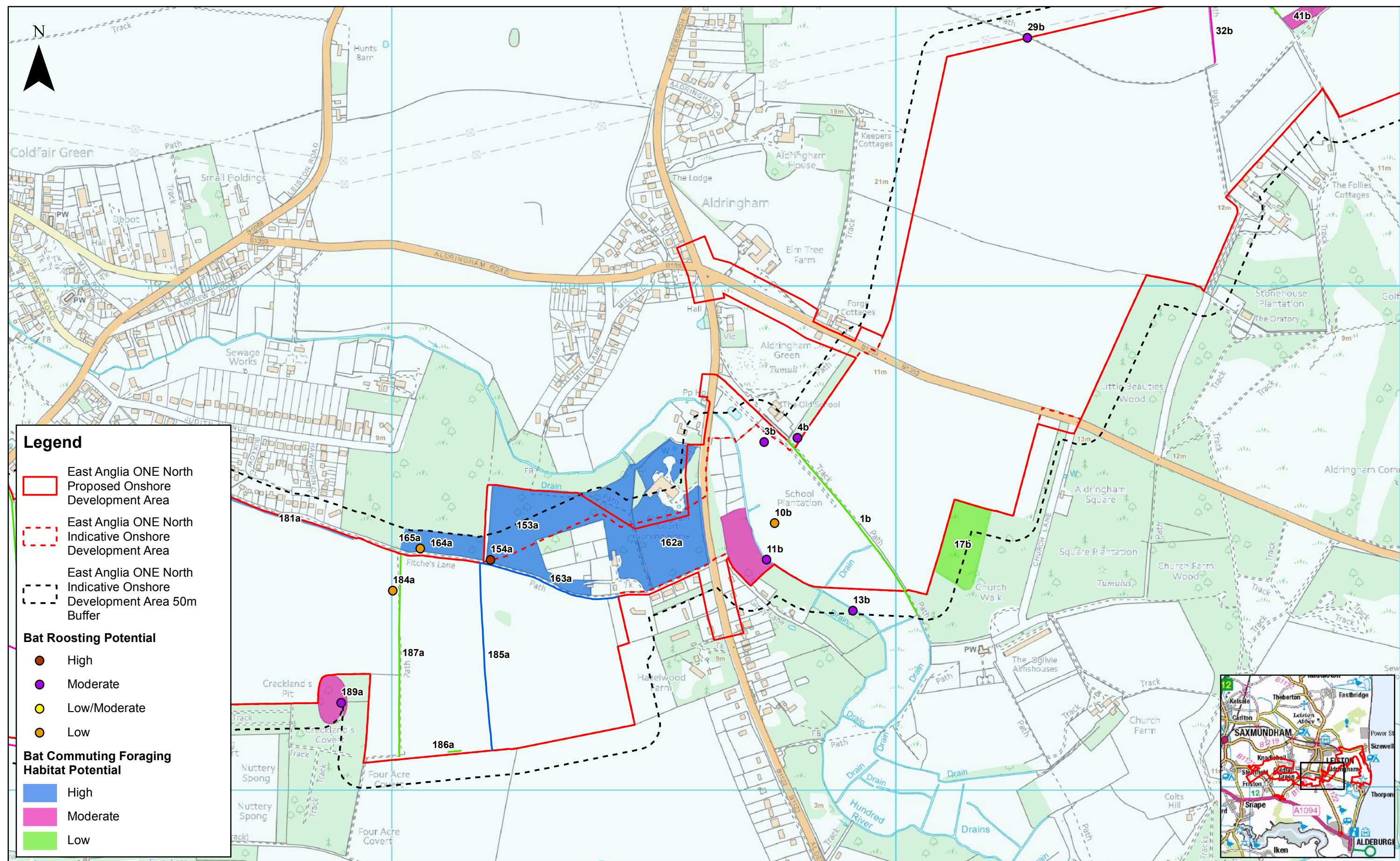
							1:7,000		East Anglia ONE North Water Body Survey Results	Drg No	EA1N-DEV-DRG-IBR-000359	
					Prepared:	FC	Scale @ A3			Rev	1	Coordinate System: BNG Datum: OSGB36
	1	20/11/2018	FC	First Issue.	Checked:	CS	<small>Source: Survey undertaken by: © Royal HaskoningDHV, 2018. © Crown copyright and database rights 2018. Ordnance Survey 0100031673. This map has been produced to the latest known information at the time of issue, and has been produced for your information only. Please consult with the SPR Offshore GIS team to ensure the content is still current before using the information contained on this map. To the fullest extent permitted by law, we accept no responsibility or liability (whether in contract, tort (including negligence) or otherwise in respect of any errors or omissions in the information contained in the map and shall not be liable for any loss, damage or expense caused by such errors or omissions.</small>					
	Rev	Date	By	Comment	Approved:	AH						





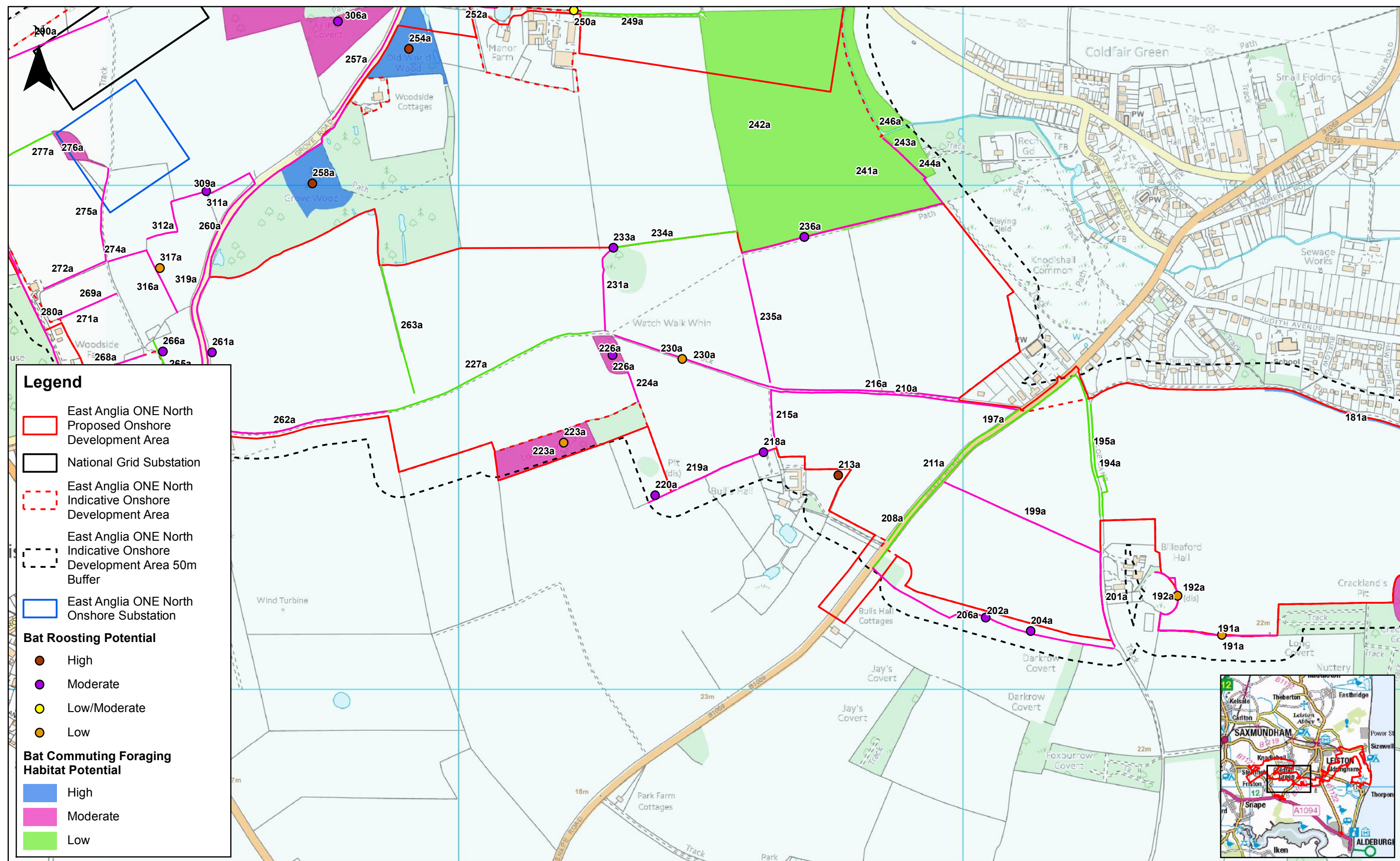
						1:7,000		East Anglia ONE North Bat Habitat Suitability Survey Results	Drg No	EA1N-DEV-DRG-IBR-000360	
				Prepared:	FC	Scale @ A3			Rev	1	Coordinate System: BNG Datum: OSGB36
	1	20/11/2018	FC	First Issue.	Checked:	CS	<small>Source: Survey undertaken by: © Royal HaskoningDHV, 2018. © Crown copyright and database rights 2018. Ordnance Survey 0100031673. This map has been produced to the latest known information at the time of issue, and has been produced for your information only. Please consult with the SPR Offshore GIS team to ensure the content is still current before using the information contained on this map. To the fullest extent permitted by law, we accept no responsibility or liability (whether in contract, tort (including negligence) or otherwise in respect of any errors or omissions in the information contained in the map and shall not be liable for any loss, damage or expense caused by such errors or omissions.</small>				
	Rev	Date	By	Comment	Approved:	AH					





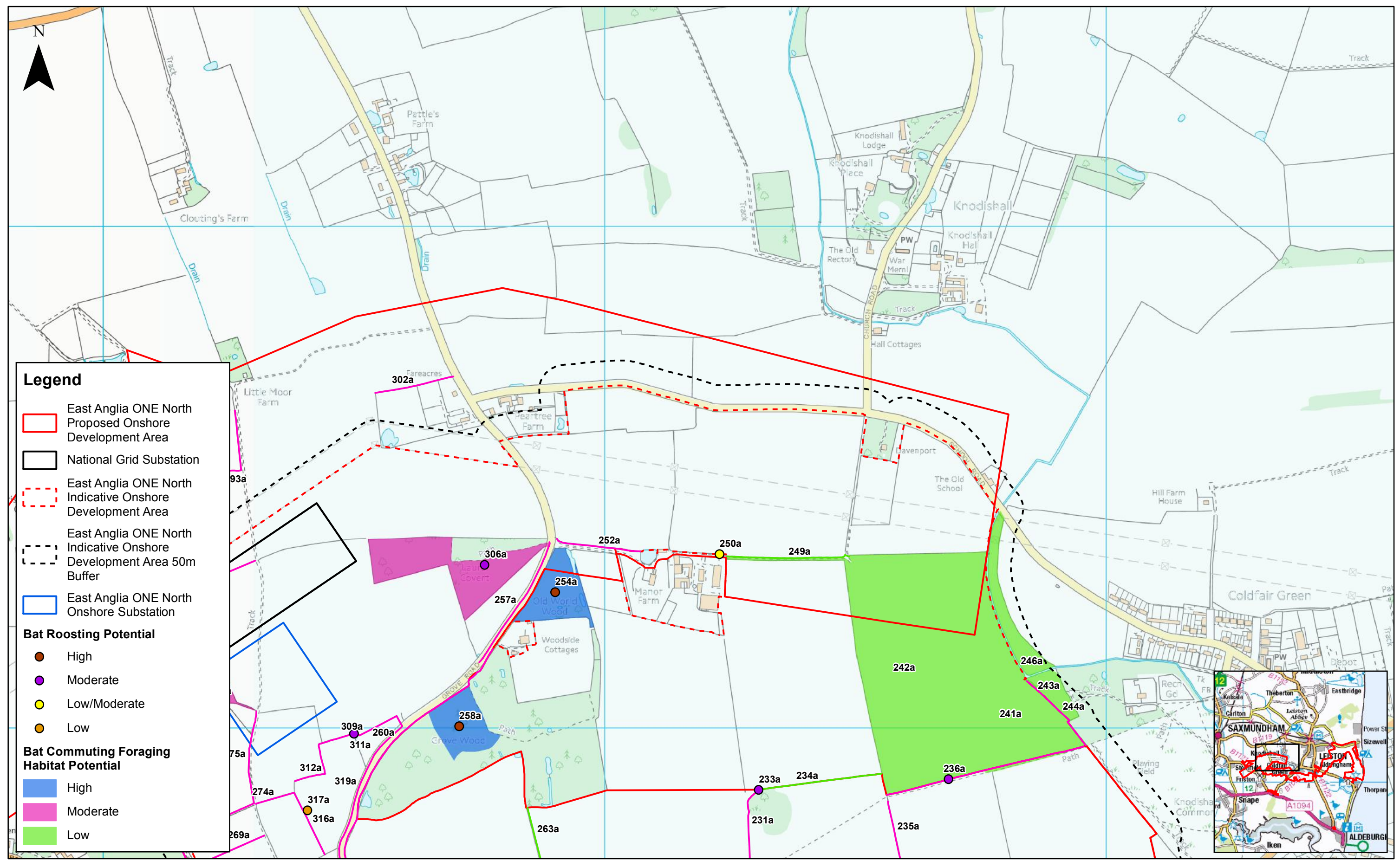
 SCOTTISHPOWER RENEWABLES						1:7,000 Scale @ A3		East Anglia ONE North Bat Habitat Suitability Survey Results	Drg No	EA1N-DEV-DRG-IBR-000360	
				Prepared:	FC				Rev	1	Coordinate System: BNG Datum: OSGB36
	1	20/11/2018	FC	First Issue.	Checked:	CS	Source: Survey undertaken by: © Royal HaskoningDHV, 2018. © Crown copyright and database rights 2018. Ordnance Survey 0100031673. This map has been produced to the latest known information at the time of issue, and has been produced for your information only. Please consult with the SPR Offshore GIS team to ensure the content is still current before using the information contained on this map. To the fullest extent permitted by law, we accept no responsibility or liability (whether in contract, tort (including negligence) or otherwise in respect of any errors or omissions in the information contained in the map and shall not be liable for any loss, damage or expense caused by such errors or omissions.		Date	20/11/18	
Rev	Date	By	Comment	Approved:	AH			Figure	22.7 b		





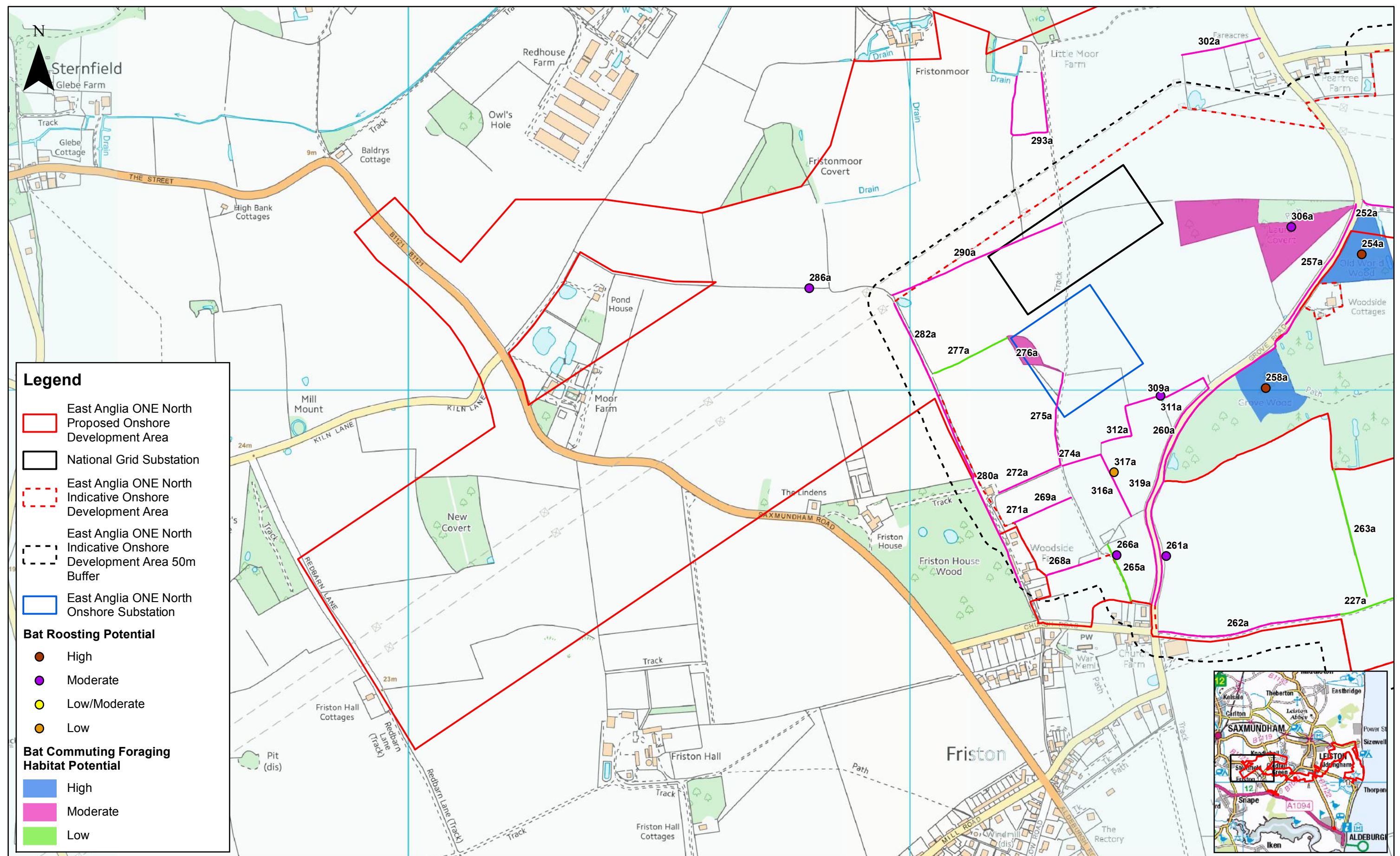
				1:7,000 Scale @ A3				East Anglia ONE North Bat Habitat Suitability Survey Results		Drg No	EA1N-DEV-DRG-IBR-000360	
				Prepared:	FC					Rev	1	Coordinate System: BNG Datum: OSGB36
1	20/11/2018	FC	First Issue.	Checked:	CS					Date	20/11/18	
Rev	Date	By	Comment	Approved:	AH					Figure	22.7 C	



				1:7,000 Scale @ A3				East Anglia ONE North Bat Habitat Suitability Survey Results		Drg No	EA1N-DEV-DRG-IBR-000360	
				Prepared:	FC					Rev	1	Coordinate System: BNG Datum: OSGB36
1	20/11/2018	FC	First Issue.	Checked:	CS					Date	20/11/18	
Rev	Date	By	Comment	Approved:	AH					Figure	22.7 d	



						1:7,000		East Anglia ONE North	Drg No	EA1N-DEV-DRG-IBR-000360	
				Prepared:	FC	Scale @ A3			Rev	1	Coordinate System: BNG Datum: OSGB36
	1	20/11/2018	FC	First Issue.	Checked:	CS	<small>Source: Survey undertaken by: © Royal HaskoningDHV, 2018. © Crown copyright and database rights 2018. Ordnance Survey 0100031673. This map has been produced to the latest known information at the time of issue, and has been produced for your information only. Please consult with the SHPR Officers GIS team to ensure the content is still current before using the information contained on this map. To the fullest extent permitted by law, we accept no responsibility or liability (whether in contract, tort (including negligence) or otherwise in respect of any errors or omissions in the information contained in the map and shall not be liable for any loss, damage or expense caused by such errors or omissions.</small>	Date	20/11/18		
	Rev	Date	By	Comment	Approved:	AH		Figure	22.7 e		



Legend

East Anglia ONE North
Proposed Onshore
Development Area

National Grid Substation

East Anglia ONE North
Indicative Onshore
Development Area

East Anglia ONE North
Indicative Onshore
Development Area 50m
Buffer

East Anglia ONE North
Onshore Substation

Bat Roosting Potential

High

Moderate

Low/Moderate

Low

Bat Commuting Foraging
Habitat Potential

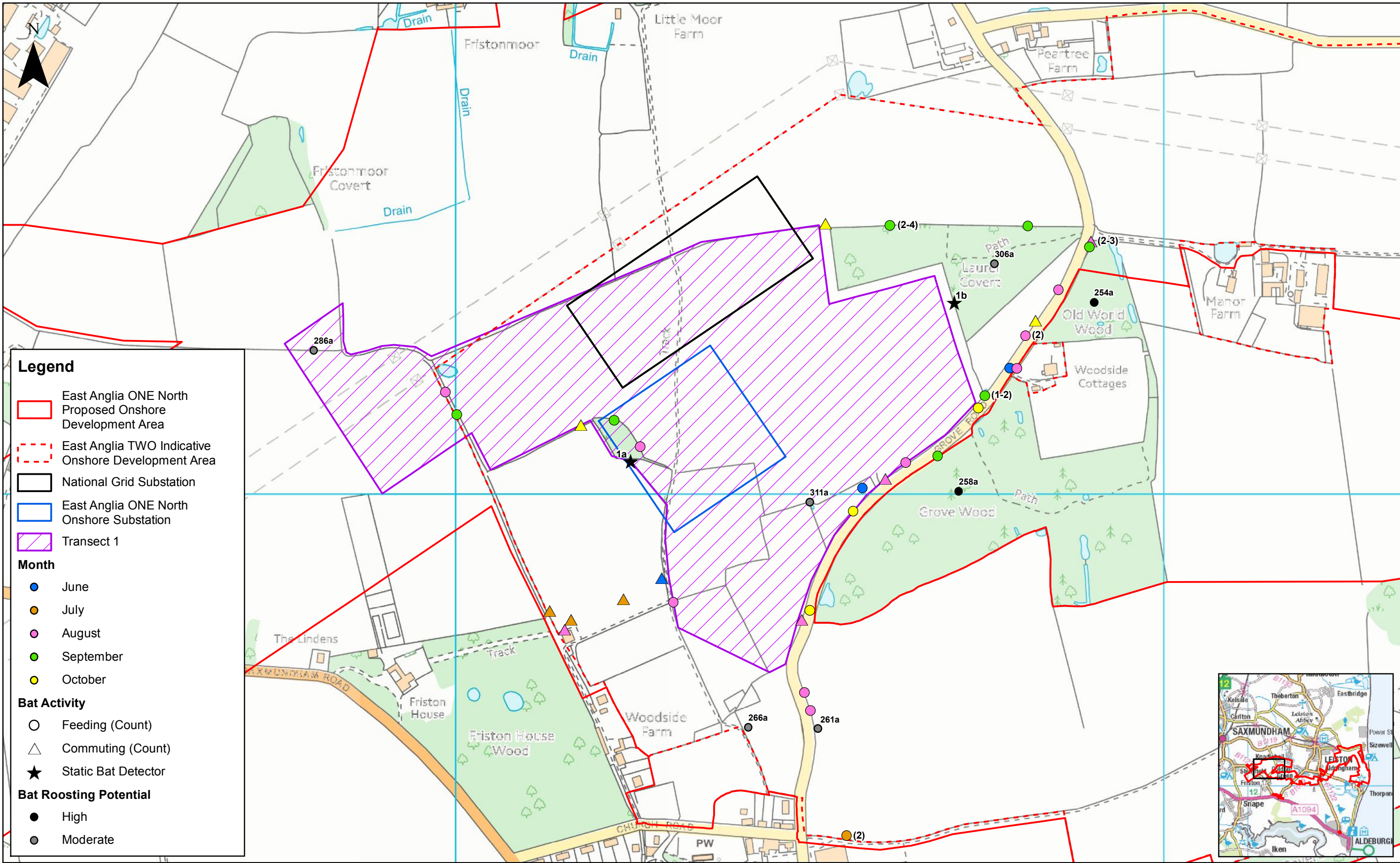
High



Moderate

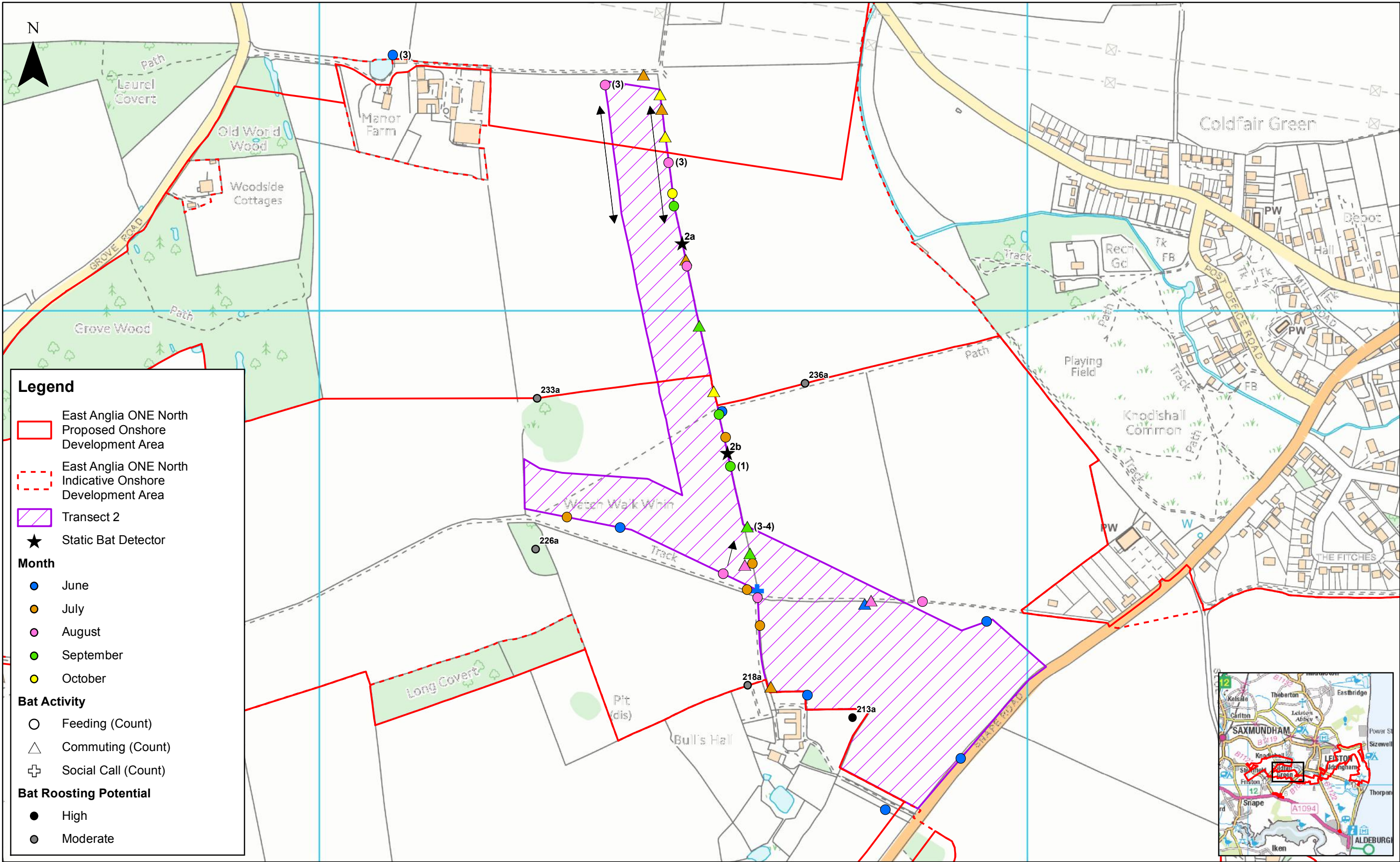
Low



<div><div><div></div><div>SCOTTISHPOWER RENEWABLES</div></div></div>				1:7,000 Scale @ A3		<div><div></div><div>0200400</div><div>Metres</div></div>	<div><div>East Anglia ONE North</div><div>Bat Habitat Suitability Survey Results</div></div>	<div><div>Drg No</div><div>EA1N-DEV-DRG-IBR-000360</div></div>				
				Prepared:	FC			Rev	1	Coordinate System: BNG Datum: OSGB36		
				Checked:	CS			Date	20/11/18			
				Approved:	AH			Figure	22.7f			
1	20/11/2018	FC	First Issue.									
Rev	Date	By	Comment									

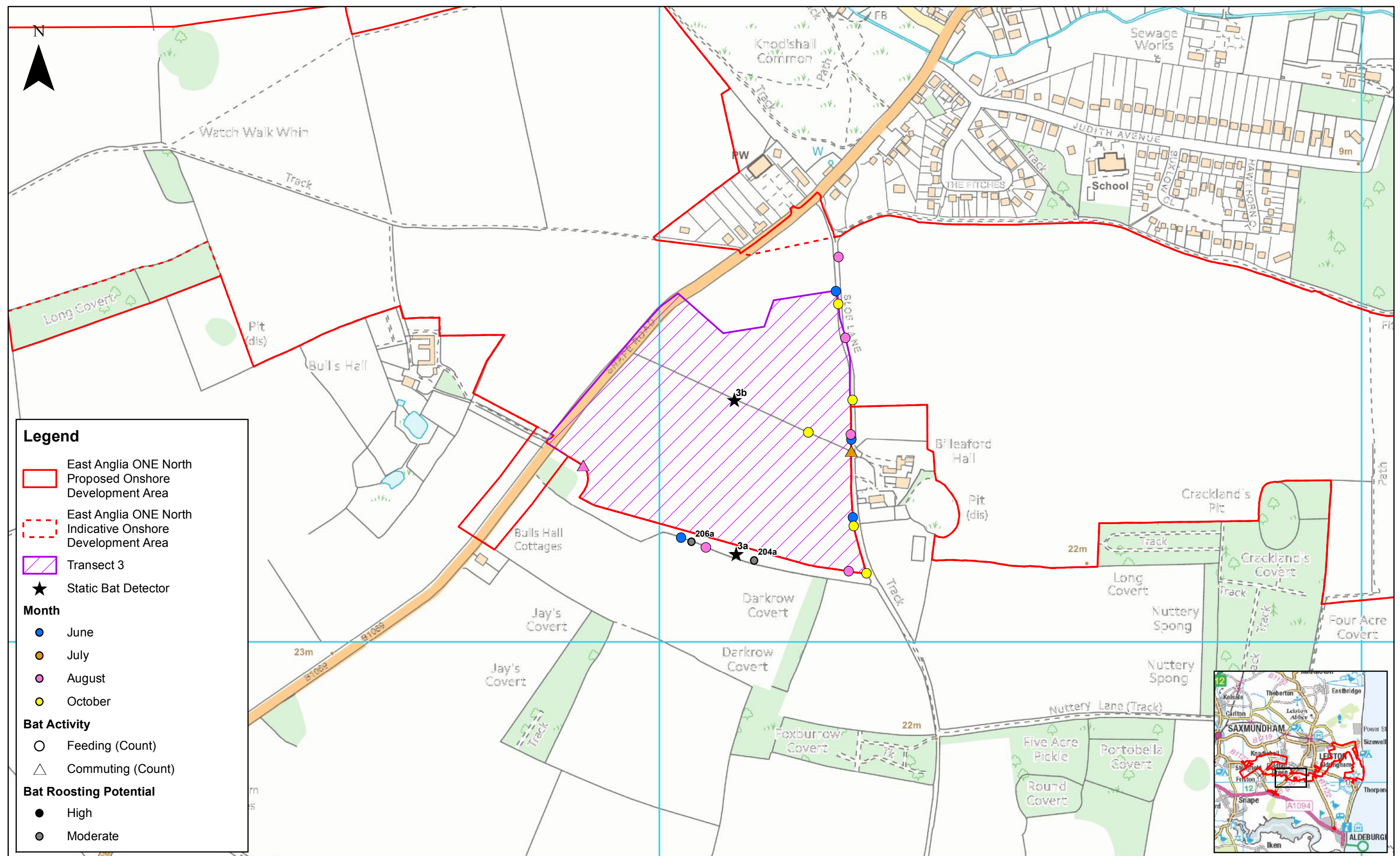
D:\Box Sync\IPB4842 EA 1N and 2\IPB4842 EA 1N and 2 Team\I. TECHNICAL DATA\EA03 GIS\EA1N\Figures\PEIR\Chapter_22_TerrestrialEcology\Fig_22_7_EA1N_Bats_RH_20181120.mxd


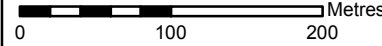


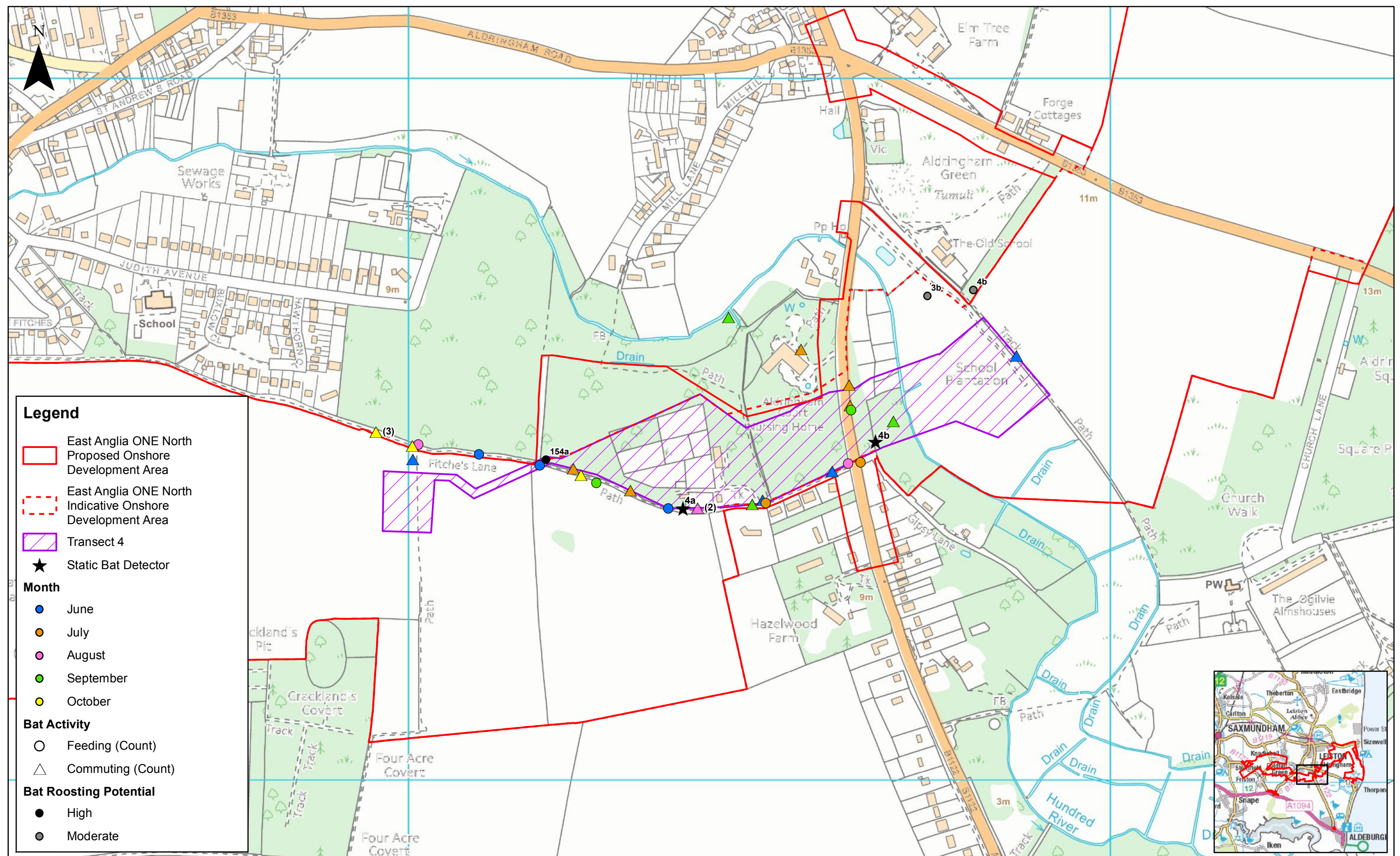
							1:5,000		East Anglia ONE North Bat Survey Results	Drg No	EA1N-DEV-DRG-IBR-000361	
					Prepared:	FC	Scale @ A3			Rev	1	Coordinate System: BNG Datum: OSGB36
	1	20/11/2018	FC	First Issue.	Checked:	CS	<small>Source: Survey undertaken by © Royal HaskoningDHV, 2018. © Crown copyright and database rights 2018. Ordnance Survey 0100031673. This map has been produced to the latest known information at the time of issue, and has been produced for your information only. Please consult with the SHPS Offshore GIS team to ensure the content is still current before using the information contained on this map. To the fullest extent permitted by law, we accept no responsibility or liability (whether in contract, tort (including negligence) or otherwise in respect of any errors or omissions in the information contained in the map and shall not be liable for any loss, damage or expense caused by such errors or omissions.</small>					
	Rev	Date	By	Comment	Approved:	AH						



 SCOTTISHPOWER RENEWABLES							1:5,000 Scale @ A3		East Anglia ONE North Bat Survey Results	Drg No	EA1N-DEV-DRG-IBR-000361		
					Prepared:	FC				Rev	1	Coordinate System: BNG Datum: OSGB36	
	1	20/11/2018	FC	First Issue.	Checked:	CS	<small>Source: Survey undertaken by: © Royal HaskoningDHV, 2018. © Crown copyright and database rights 2018. Ordnance Survey 0100031673. This map has been produced to the latest known information at the time of issue, and has been produced for your information only. Please consult with the SPR Offshore GIS team to ensure the content is still current before using the information contained on this map. To the fullest extent permitted by law, we accept no responsibility or liability (whether in contract, tort (including negligence) or otherwise in respect of any errors or omissions in the information contained in the map and shall not be liable for any loss, damage or expense caused by such errors or omissions.</small>			Date	20/11/18		
	Rev	Date	By	Comment	Approved:	AH				Figure	22.8b		



							1:5,000		East Anglia ONE North Bat Survey Results	Drg No	EA1N-DEV-DRG-IBR-000361		
					Prepared:	FC	Scale @ A3			Rev	1	Coordinate System: BNG Datum: OSGB36	
	1	20/11/2018	FC	First Issue.	Checked:	CS	Source: Survey undertaken by © Royal HaskoningDHV, 2018. © Crown copyright and database rights 2018. Ordnance Survey 0100031673. This map has been produced to the latest known information at the time of issue, and has been produced for your information only. Please consult with the SHPR Offshore GIS team to ensure the content is still current before using the information contained on this map. To the fullest extent permitted by law, we accept no responsibility or liability (whether in contract, tort (including negligence) or otherwise in respect of any errors or omissions in the map and shall not be liable for any loss, damage or expense caused by such errors or omissions.			Date	20/11/18		
	Rev	Date	By	Comment	Approved:	AH				Figure	22.8c		



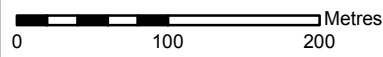
- Legend**
- East Anglia ONE North Proposed Onshore Development Area
 - East Anglia ONE North Indicative Onshore Development Area
 - Transect 4
 - Static Bat Detector
- Month**
- June
 - July
 - August
 - September
 - October
- Bat Activity**
- Feeding (Count)
 - Commuting (Count)
- Bat Roosting Potential**
- High
 - Moderate



1	20/11/2018	FC	First Issue.
Rev	Date	By	Comment

Prepared:	FC
Checked:	CS
Approved:	AH

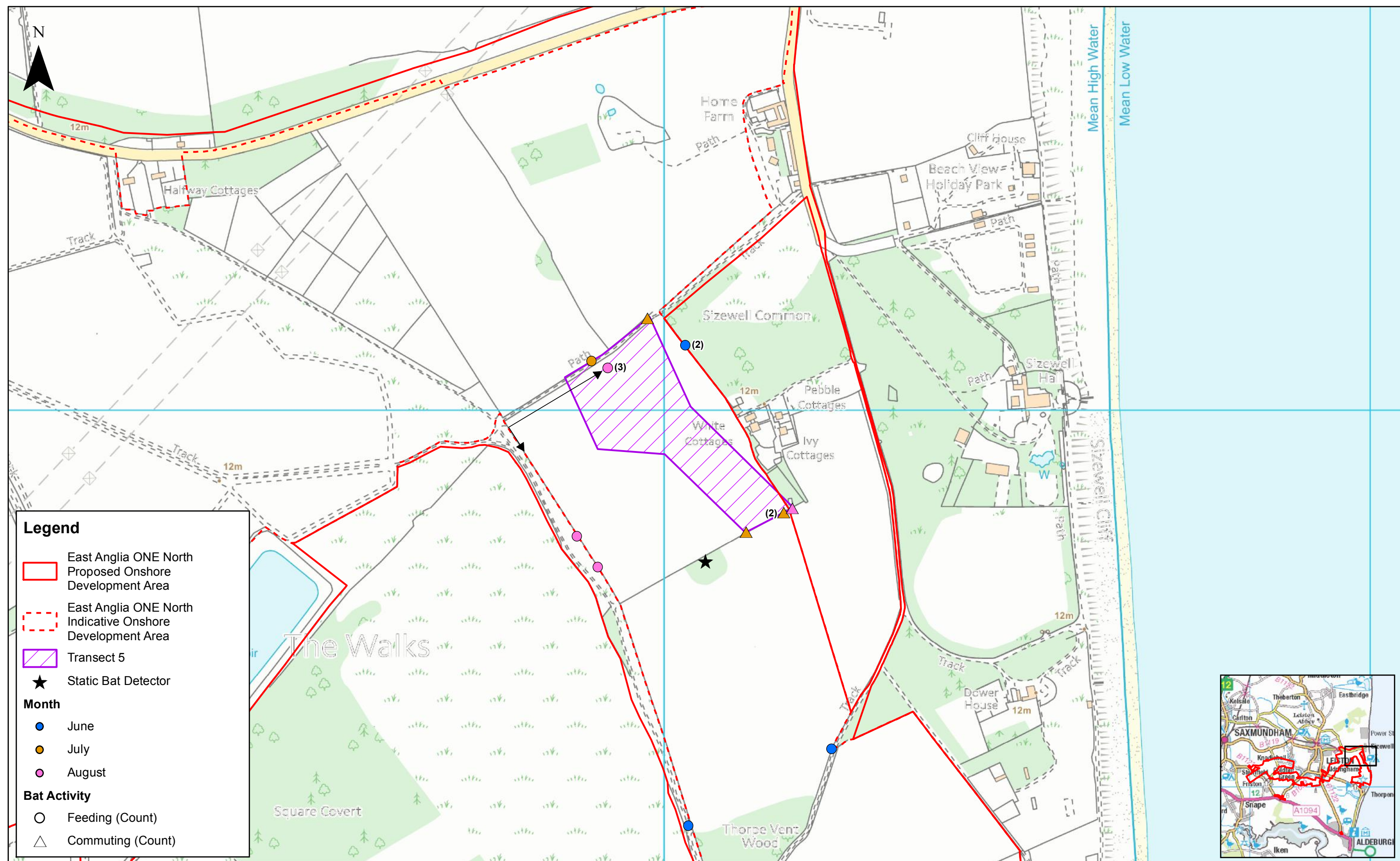
1:5,000
Scale @ A3





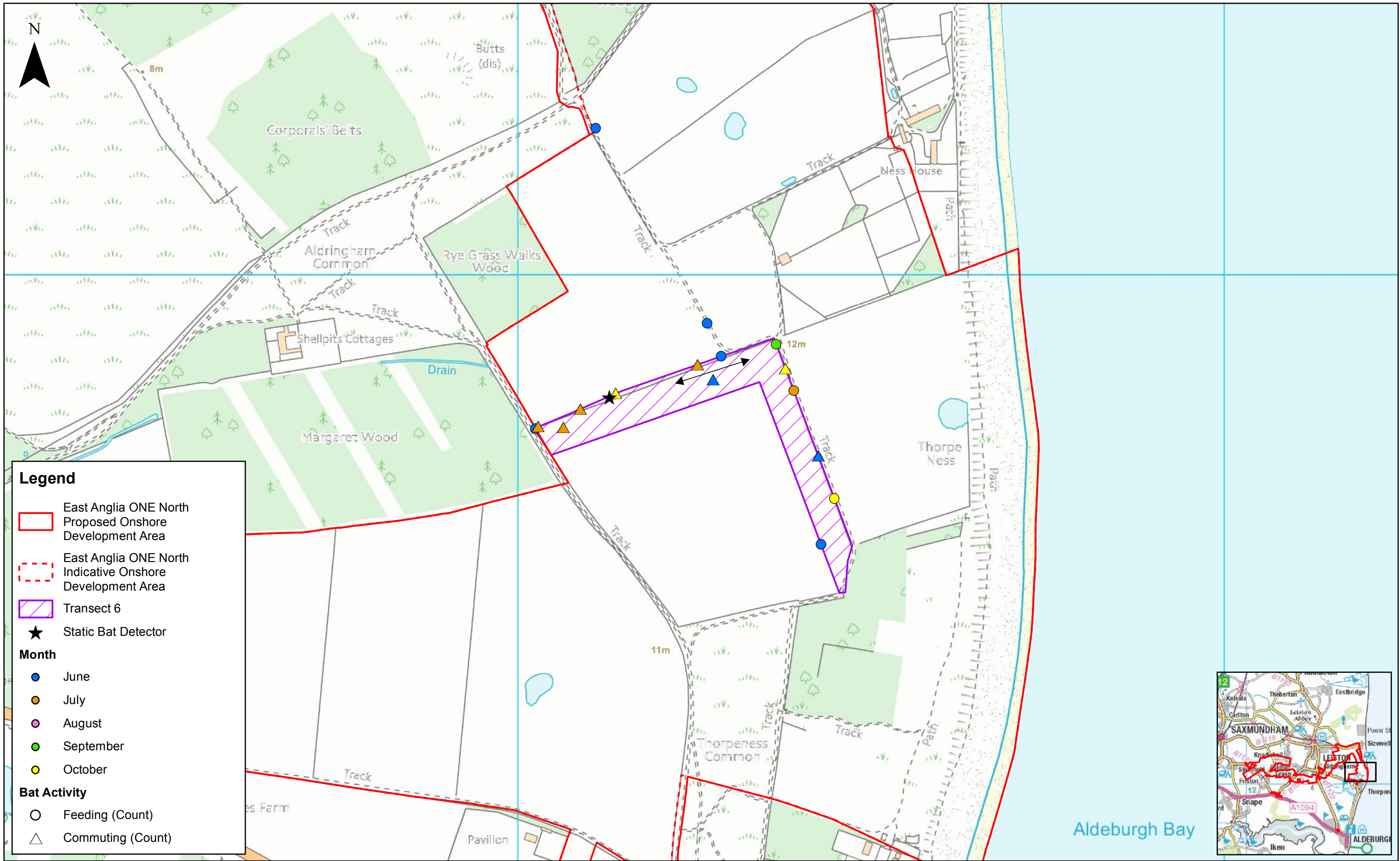
Source: Survey undertaken by © Royal HaskoningDHV, 2018. © Crown copyright and database rights 2018. Ordnance Survey 0100031673.
This map has been produced to the latest known information at the time of issue, and has been produced for your information only. Please consult with the SPR Offshore GIS team to ensure the content is still current before using the information contained on this map.
To the fullest extent permitted by law, we accept no responsibility or liability (whether in contract, tort (including negligence) or otherwise in respect of any errors or omissions in the information contained in the map and shall not be liable for any loss, damage or expense caused by such errors or omissions.



East Anglia ONE North Bat Survey Results

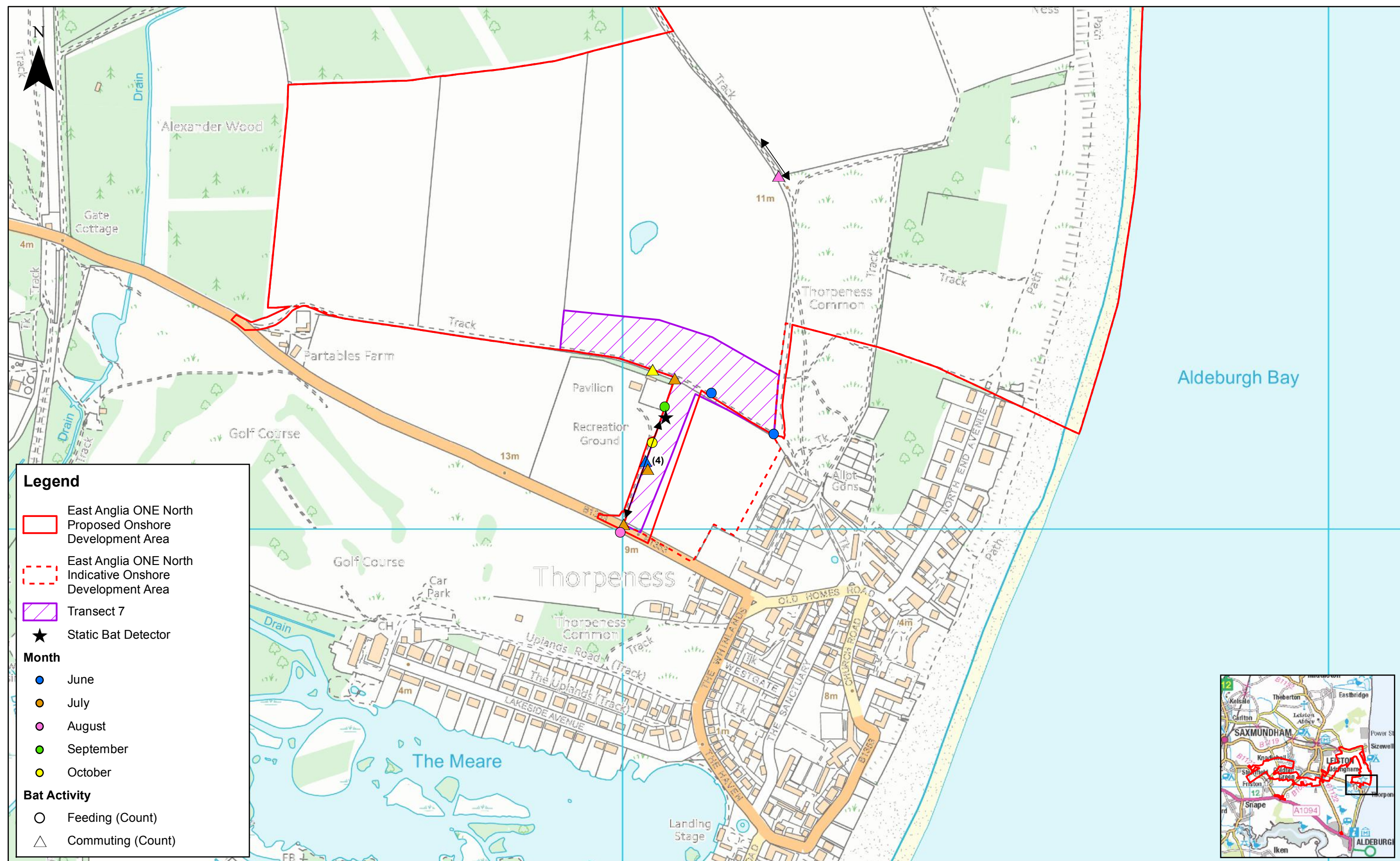
Drg No	EA1N-DEV-DRG-IBR-000361	Coordinate System:	BNG
Rev	1	Datum:	OSGB36
Date	20/11/18		
Figure	22.8d		





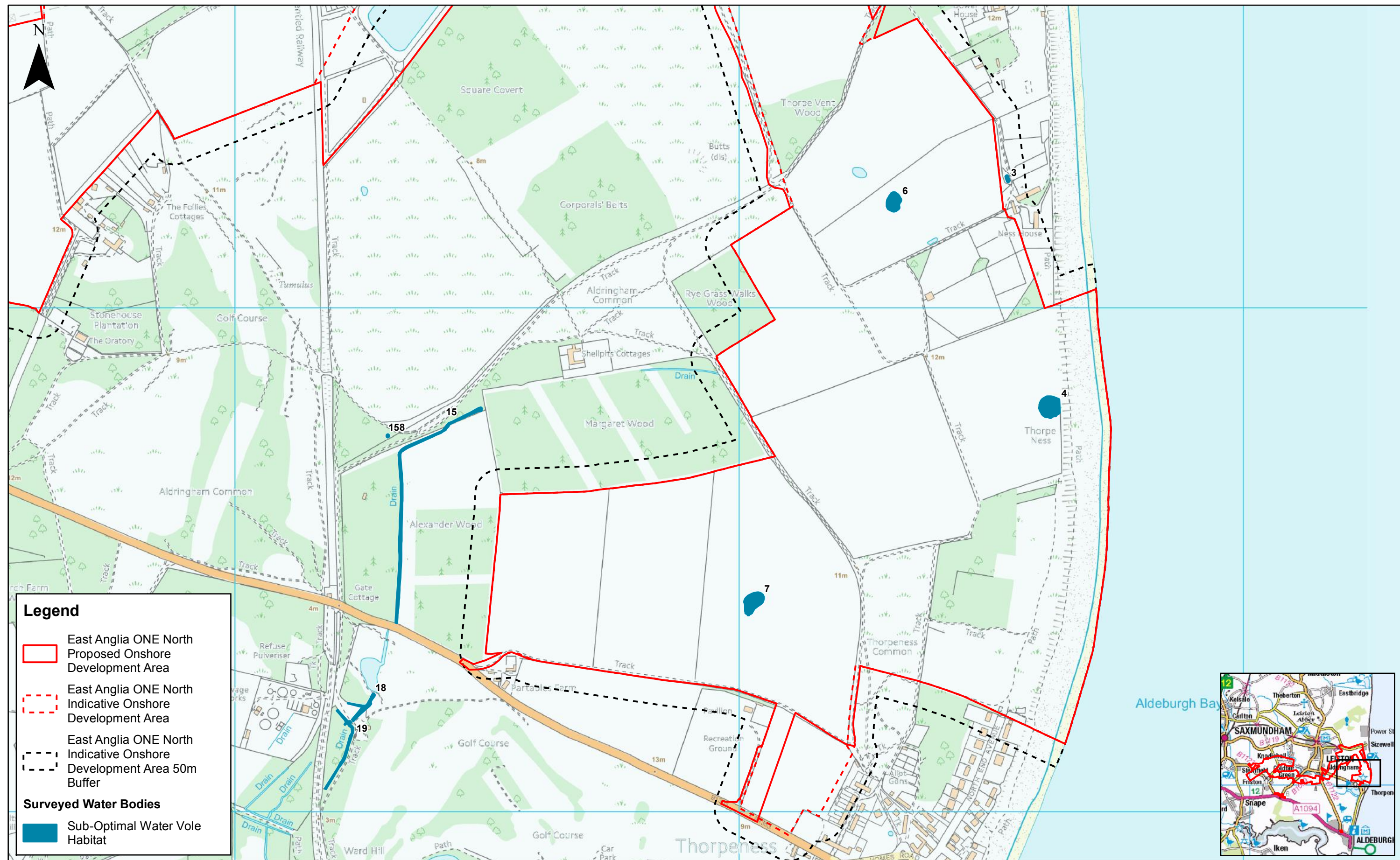
						1:5,000		East Anglia ONE North Bat Survey Results	Drg No	EA1N-DEV-DRG-IBR-000361		
				Prepared:	FC	Scale @ A3			Rev	1	Coordinate System: BNG Datum: OSGB36	
	1	20/11/2018	FC	First Issue.	Checked:	CS	<small>Source: Survey undertaken by: © Royal HaskoningDHV, 2018. © Crown copyright and database rights 2018. Ordnance Survey 0100031673. This map has been produced to the latest known information at the time of issue, and has been produced for your information only. Please consult with the SPR Offshore GIS team to ensure the content is still current before using the information contained on this map. To the fullest extent permitted by law, we accept no responsibility or liability (whether in contract, tort (including negligence) or otherwise in respect of any errors or omissions in the information contained in the map and shall not be liable for any loss, damage or expense caused by such errors or omissions.</small>		Date	20/11/18		
	Rev	Date	By	Comment	Approved:	AH			Figure	22.8e		


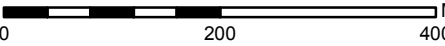


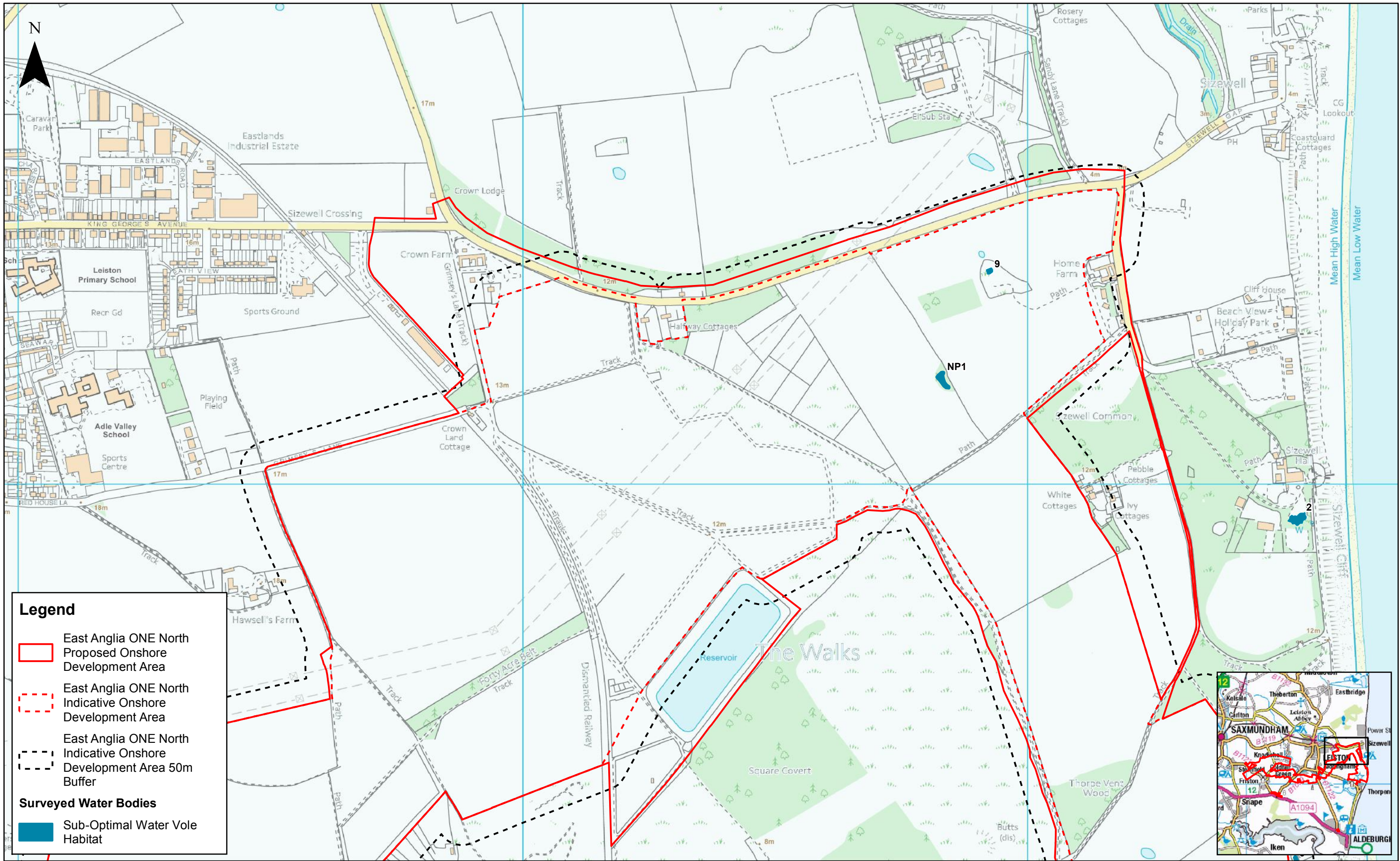
						1:5,000		East Anglia ONE North Bat Survey Results	Drg No		EA1N-DEV-DRG-IBR-000361
				Prepared:	FC	Scale @ A3			Rev	1	Coordinate System: BNG Datum: OSGB36
	1	20/11/2018	FC	First Issue.	Checked:	CS	<small>Source: Survey undertaken by © Royal HaskoningDHV, 2018. © Crown copyright and database rights 2018. Ordnance Survey 0100031673. This map has been produced to the latest known information at the time of issue, and has been produced for your information only. Please consult with the SPR Offshore GIS team to ensure the content is still current before using the information contained on this map. To the fullest extent permitted by law, we accept no responsibility or liability (whether in contract, tort (including negligence) or otherwise in respect of any errors or omissions in the information contained in the map and shall not be liable for any loss, damage or expense caused by such errors or omissions.</small>				
	Rev	Date	By	Comment	Approved:	AH					



						1:5,000		East Anglia ONE North Bat Survey Results	Drg No	EA1N-DEV-DRG-IBR-000361			
				Prepared:	FC	Scale @ A3			Rev	1	Coordinate System: BNG Datum: OSGB36		
	1	20/11/2018	FC	First Issue.	Checked:	CS	Source: Survey undertaken by © Royal HaskoningDHV, 2018. © Crown copyright and database rights 2018. Ordnance Survey 0100031673. This map has been produced to the latest known information at the time of issue, and has been produced for your information only. Please consult with the SPR Offshore GIS team to ensure the content is still current before using the information contained on this map. To the fullest extent permitted by law, we accept no responsibility or liability (whether in contract, tort (including negligence) or otherwise in respect of any errors or omissions in the information contained in the map and shall not be liable for any loss, damage or expense caused by such errors or omissions.			Date		20/11/18	
	Rev	Date	By	Comment	Approved:	AH	Figure		22.8g				



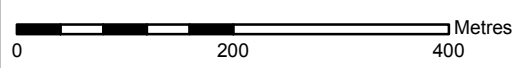
						1:7,000		East Anglia ONE North	Drg No	EA1N-DEV-DRG-IBR-000367	
				Prepared:	FC	Scale @ A3			Rev	1	Coordinate System: BNG Datum: OSGB36
	1	20/11/2018	FC	First Issue.	Checked:	CS	<small>Source: Survey undertaken by: © Royal HaskoningDHV, 2018. © Crown copyright and database rights 2018. Ordnance Survey 0100031673. This map has been produced to the latest known information at the time of issue, and has been produced for your information only. Please consult with the JPRP Officers GIS team to ensure the content is still current before using the information contained on this map. To the fullest extent permitted by law, we accept no responsibility or liability (whether in contract, tort (including negligence) or otherwise in respect of any errors or omissions in the information contained in the map and shall not be liable for any loss, damage or expense caused by such errors or omissions.</small>		Date	20/11/18	
	Rev	Date	By	Comment	Approved:	AH			Figure	22.9 a	



1	20/11/2018	FC	First Issue.
Rev	Date	By	Comment

Prepared:	FC
Checked:	CS
Approved:	AH

1:7,000
Scale @ A3

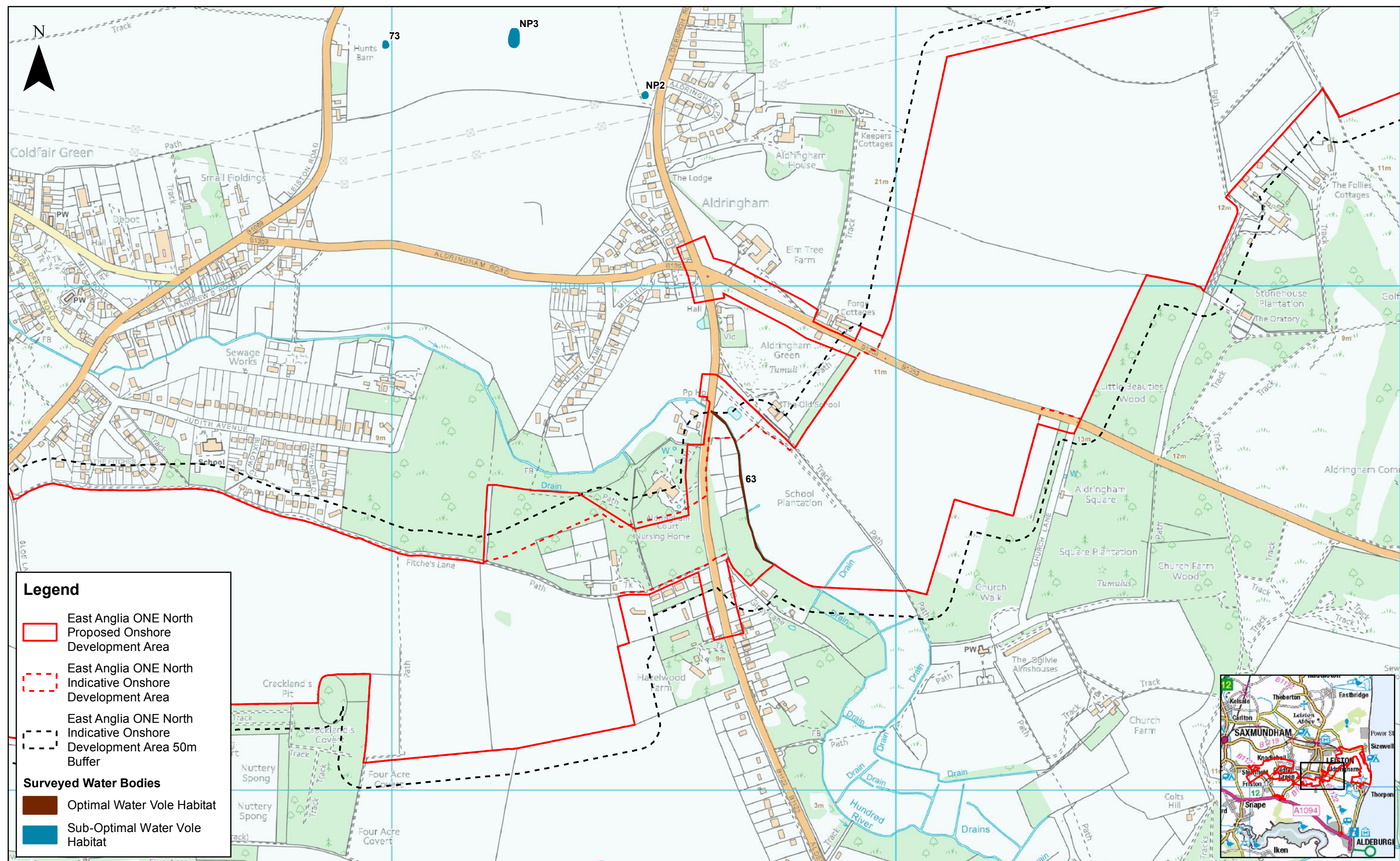


Source: Survey undertaken by: © Royal HaskoningDHV, 2018. © Crown copyright and database rights 2018. Ordnance Survey 0100031673.
This map has been produced to the latest known information at the time of issue, and has been produced for your information only.
Please consult with the SPR Offshore GIS team to ensure the content is still current before using the information contained on this map.
To the fullest extent permitted by law, we accept no responsibility or liability (whether in contract, tort (including negligence) or otherwise in respect of any errors or omissions in the information contained in the map and shall not be liable for any loss, damage or expense caused by such errors or omissions.

East Anglia ONE North

Water Vole Habitat Suitability Results

Drg No	EA1N-DEV-DRG-IBR-000367	Coordinate System:	BNG
Rev	1	Datum:	OSGB36
Date	20/11/18		
Figure	22.9b		



1	20/11/2018	FC	First Issue.
Rev	Date	By	Comment

Prepared:	FC
Checked:	CS
Approved:	AH

1:7,000
Scale @ A3

0

200

400

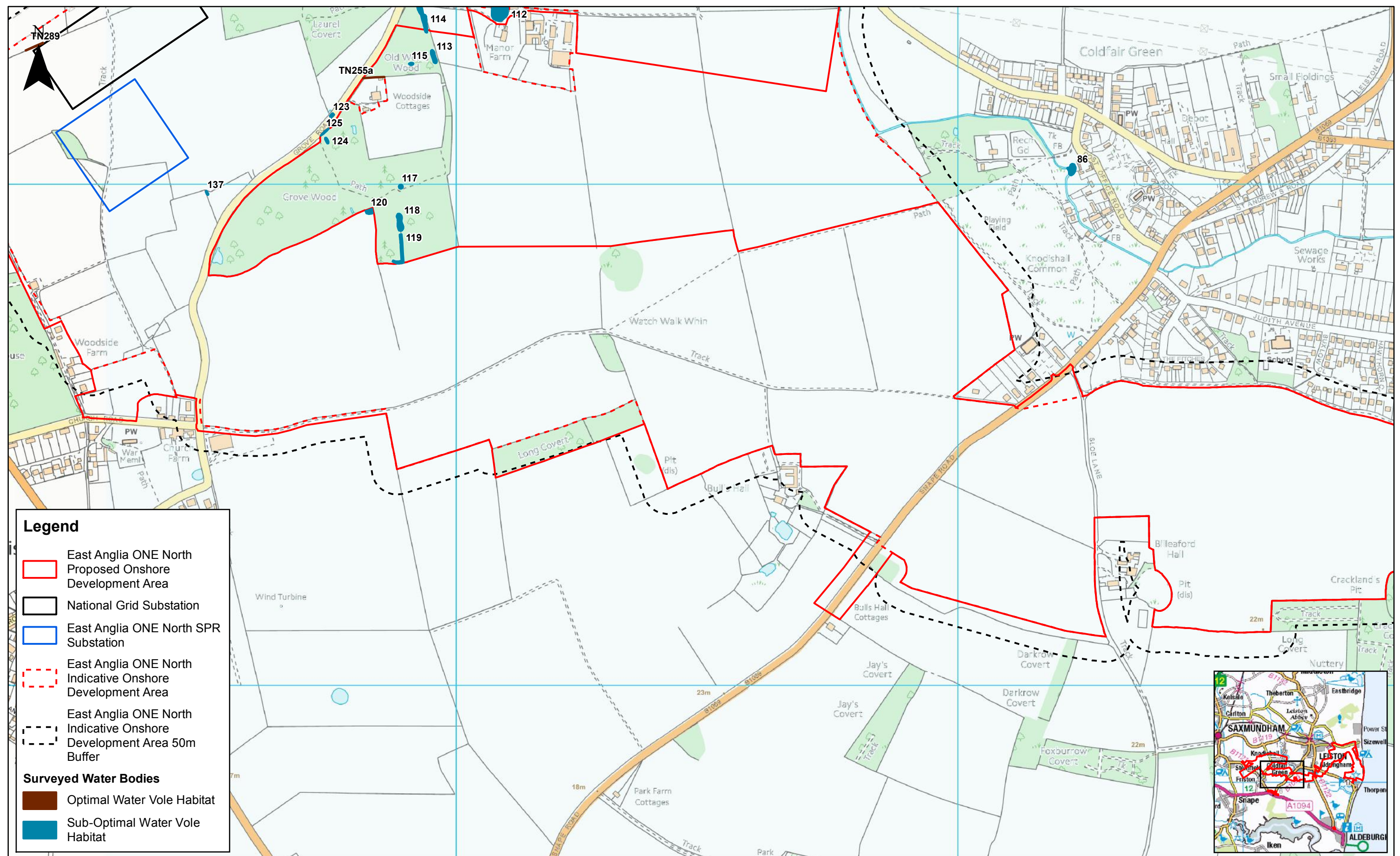
Metres



Source: Survey undertaken by: © Royal HaskoningDHV, 2018. © Crown copyright and database rights 2018. Ordnance Survey 0100031673.
This map has been produced to the latest known information at the time of issue, and has been produced for your information only.
Please consult with the SPR Offshore GIS team to ensure the content is still current before using the information contained on this map.
To the fullest extent permitted by law, we accept no responsibility or liability (whether in contract, tort (including negligence) or otherwise in respect of any errors or omissions in the information contained in the map and shall not be liable for any loss, damage or expense caused by such errors or omissions.

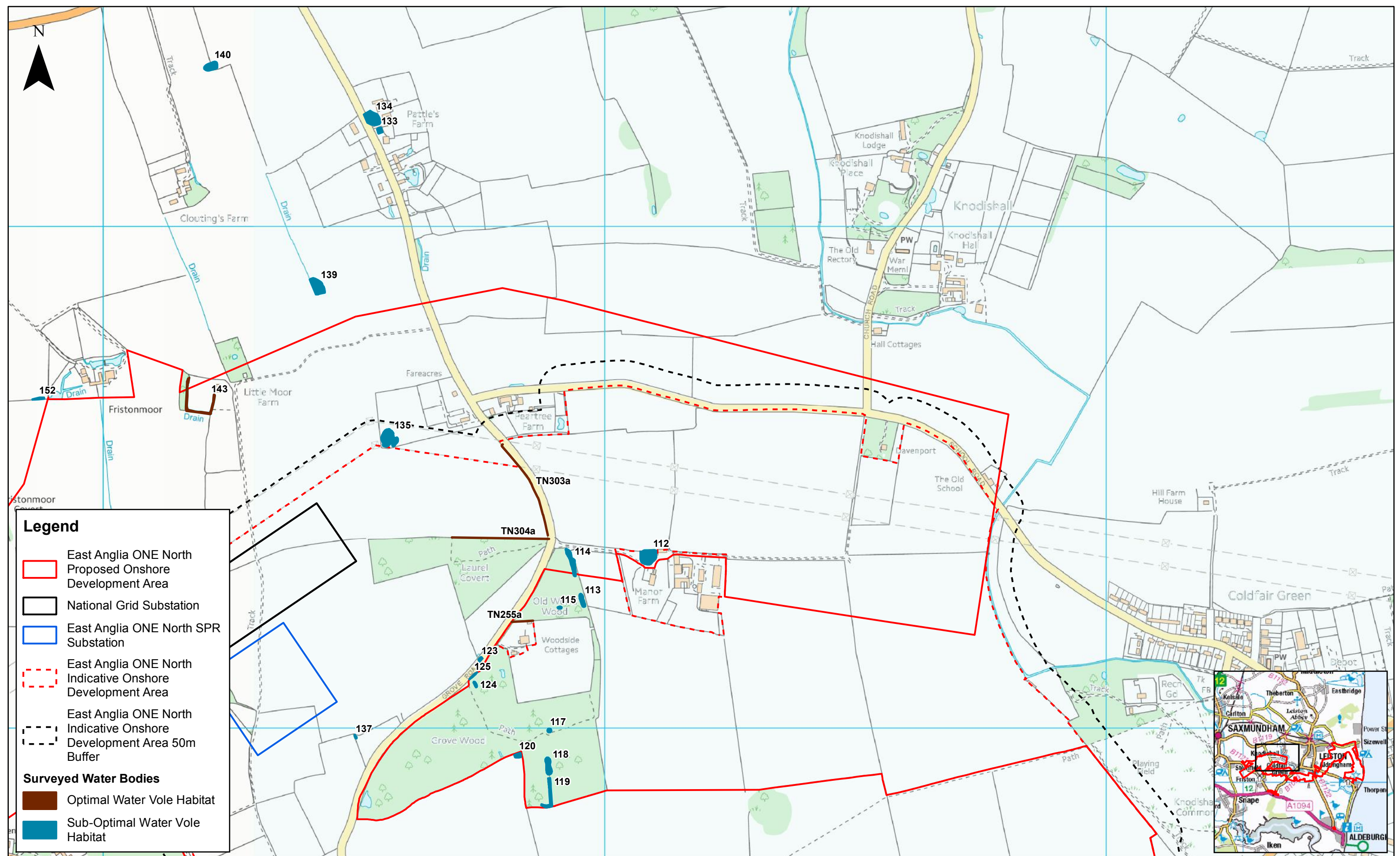
East Anglia ONE North

Water Vole Habitat Suitability Results

Drg No	EA1N-DEV-DRG-IBR-000367	Coordinate System:	BNG
Rev	1	Datum:	OSGB36
Date	20/11/18		
Figure	22.9c		



						1:7,000		East Anglia ONE North	Drg No	EA1N-DEV-DRG-IBR-000367		
				Prepared:	FC	Scale @ A3			Rev	1	Coordinate System: BNG Datum: OSGB36	
	1	20/11/2018	FC	First Issue.	Checked:	CS	<small>Source: Survey undertaken by: © Royal HaskoningDHV, 2018. © Crown copyright and database rights 2018. Ordnance Survey 0100031673. This map has been produced to the latest known information at the time of issue, and has been produced for your information only. Please consult with the SHPR Offshore GIS team to ensure the content is still current before using the information contained on this map. To the fullest extent permitted by law, we accept no responsibility or liability (whether in contract, tort (including negligence) or otherwise in respect of any errors or omissions in the information contained in the map and shall not be liable for any loss, damage or expense caused by such errors or omissions.</small>					
	Rev	Date	By	Comment	Approved:	AH			Date	20/11/18		
									Figure	22.9 d		



Legend

East Anglia ONE North Proposed Onshore Development Area

National Grid Substation

East Anglia ONE North SPR Substation



East Anglia ONE North Indicative Onshore Development Area

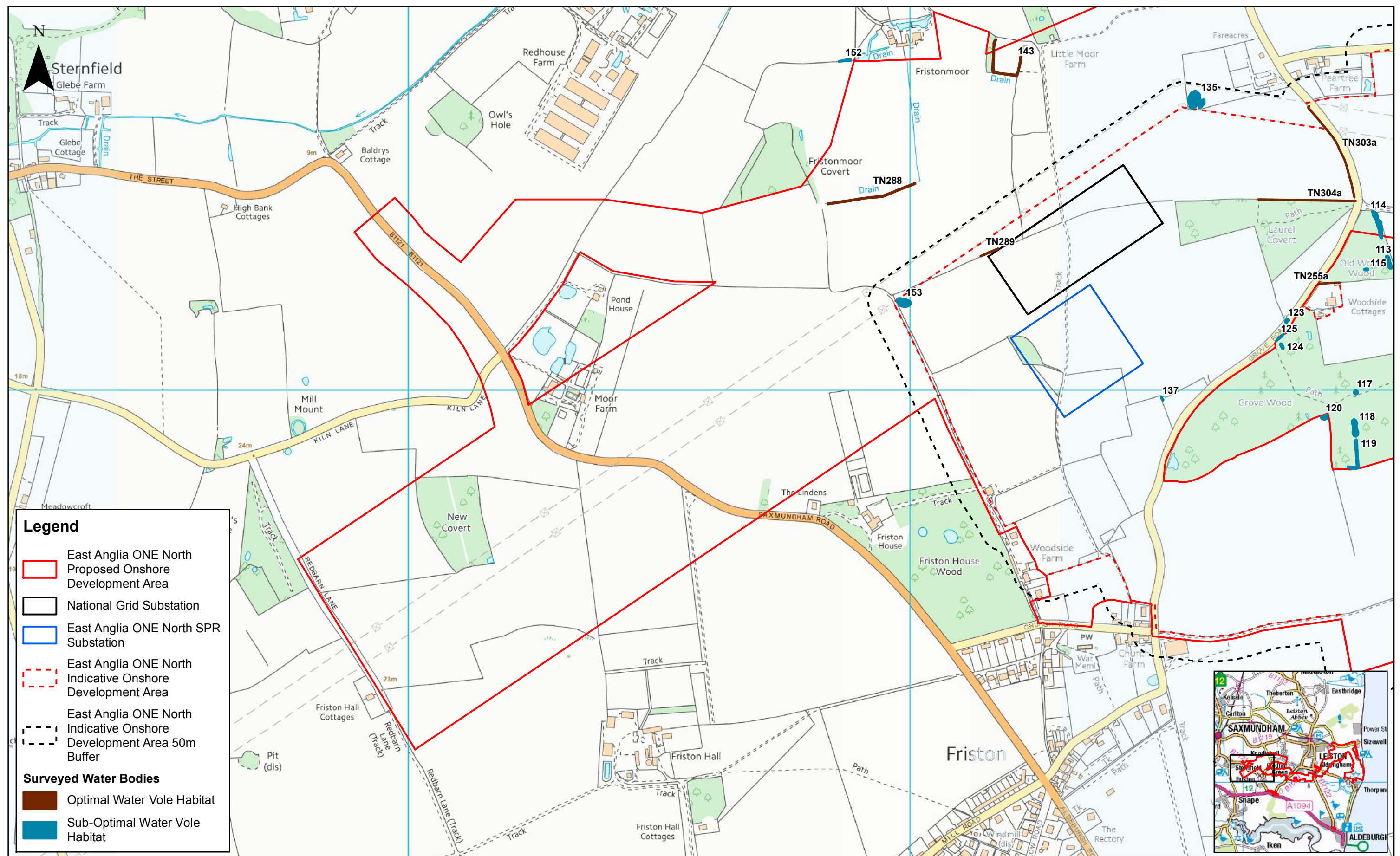
East Anglia ONE North Indicative Onshore Development Area 50m Buffer



Surveyed Water Bodies

Optimal Water Vole Habitat

Sub-Optimal Water Vole Habitat

						1:7,000		East Anglia ONE North Water Vole Habitat Suitability Results	Drg No	EA1N-DEV-DRG-IBR-000367		
					Prepared:	FC			Rev	1	Coordinate System: BNG Datum: OSGB36	
	1	20/11/2018	FC	First Issue.	Checked:	CS	<small>Source: Survey undertaken by: © Royal HaskoningDHV 2018. © Crown copyright and database rights 2018. Ordnance Survey 0100031673. This map has been produced to the latest known information at the time of issue, and has been produced for your information only. Please consult with the SPN Offshore GIS team to ensure the content is still current before using the information contained on this map. To the fullest extent permitted by law, we accept no responsibility or liability (whether in contract, tort (including negligence) or otherwise in respect of any errors or omissions in the information contained in the map and shall not be liable for any loss, damage or expense caused by such errors or omissions.</small>					
	Rev	Date	By	Comment	Approved:	AH						





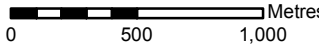
						1:7,000		East Anglia ONE North	Drg No	EA1N-DEV-DRG-IBR-000367	
					Prepared:	FC			Scale @ A3	Rev	1
	1	20/11/2018	FC	First Issue.	Checked:	CS	Source: Survey undertaken by: © Royal HaskoningDHV, 2018. © Crown copyright and database rights 2018. Ordnance Survey 0100031673.		Date	20/11/18	
							This map has been produced to the latest known information at the time of issue, and has been produced for your information only. Please consult with the SPR Offshore GIS team to ensure the content is still current before using the information contained on this map. To the fullest extent permitted by law, we accept no responsibility or liability (whether in contract) or (including negligence) or otherwise in respect of any errors or omissions in the information contained in the map and shall not be liable for any loss, damage or expense caused by such errors or omissions.		Figure	22.9f	
	Rev	Date	By	Comment	Approved:	AH					



Confidential - Figure Removed

Legend



						1:30,000		East Anglia ONE North Badger Survey Results CONFIDENTIAL	Drg No	EA1N-DEV-DRG-IBR-000368		
				Prepared:	FC	Scale @ A3			Rev	1	Coordinate System: BNG Datum: OSGB36	
	1	20/11/2018	FC	First Issue.	Checked:	CS	<small>Source: Survey undertaken by: © Royal HaskoningDHV, 2018. © Crown copyright and database rights 2018. Ordnance Survey 0100031673. This map has been produced to the latest known information at the time of issue, and has been produced for your information only. Please consult with the SPR Offshore GIS team to ensure the content is still current before using the information contained on this map. To the fullest extent permitted by law, we accept no responsibility or liability (whether in contract, tort (including negligence) or otherwise in respect of any errors or omissions in the information contained in the map and shall not be liable for any loss, damage or expense caused by such errors or omissions.</small>		Date	20/11/18		
	Rev	Date	By	Comment	Approved:	AH			Figure	22.10		

This page is intentionally blank