

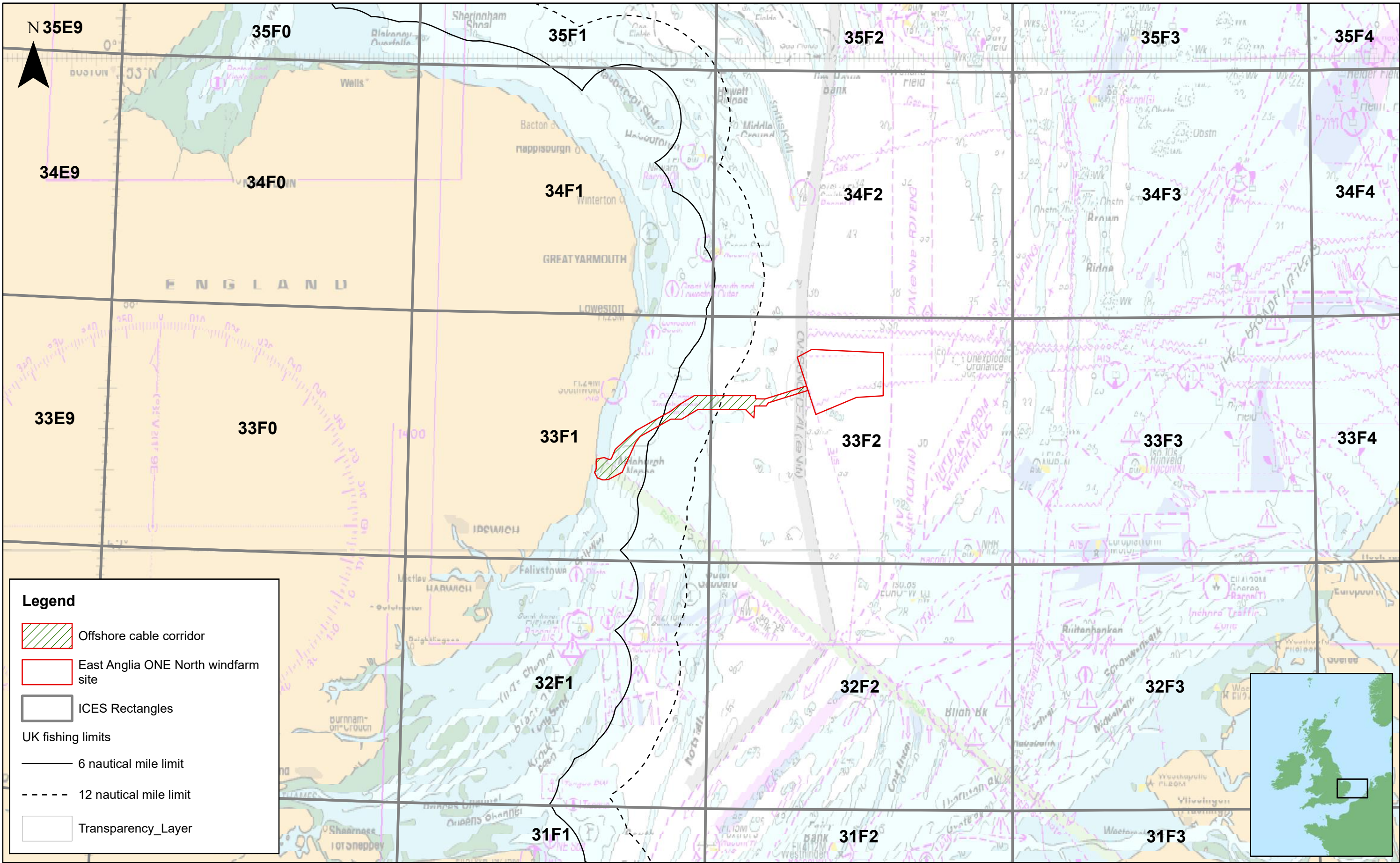
East Anglia ONE North Offshore Windfarm



Chapter 13 **Commercial Fisheries**

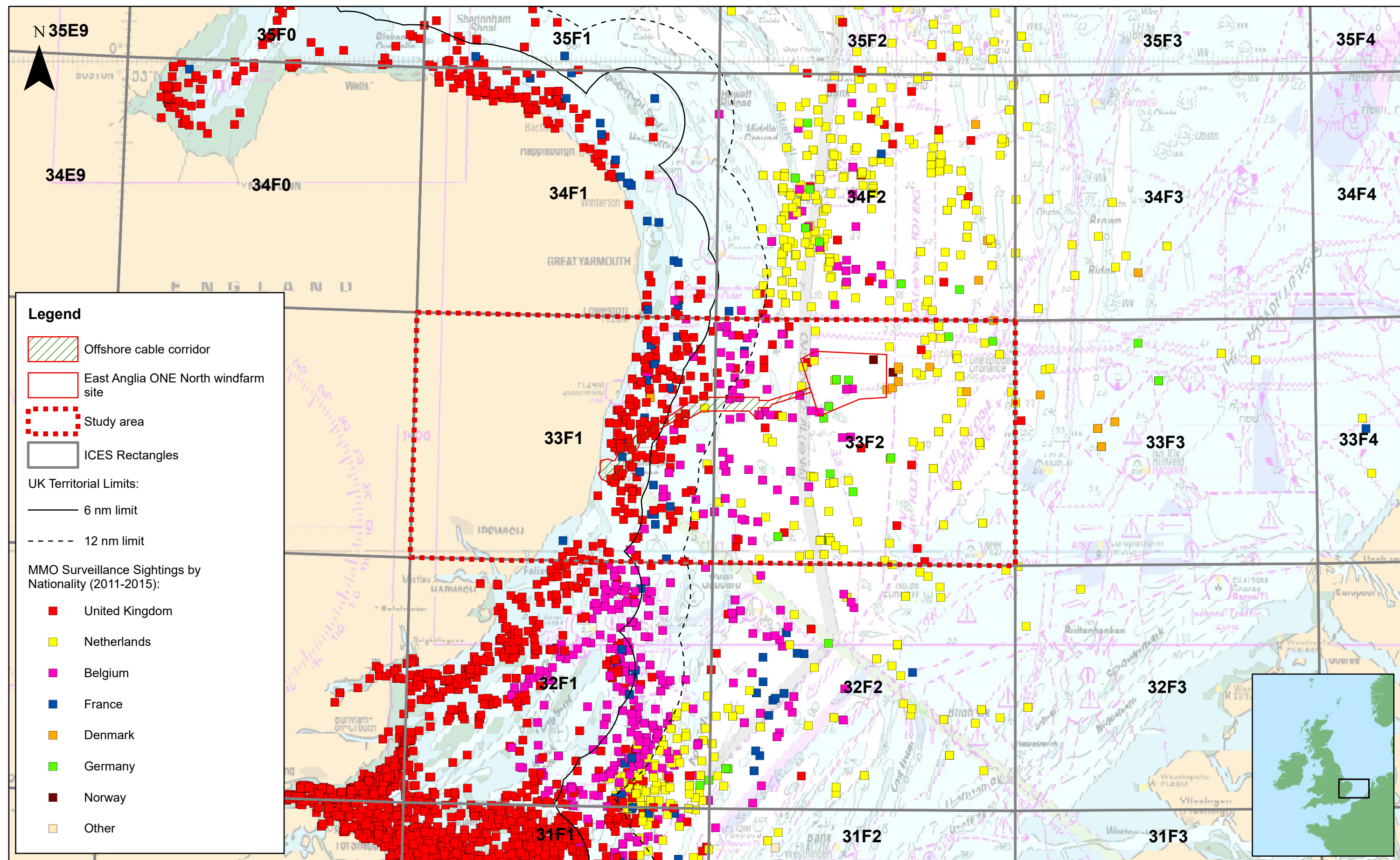
Figures

Preliminary Environmental Information
Volume 2

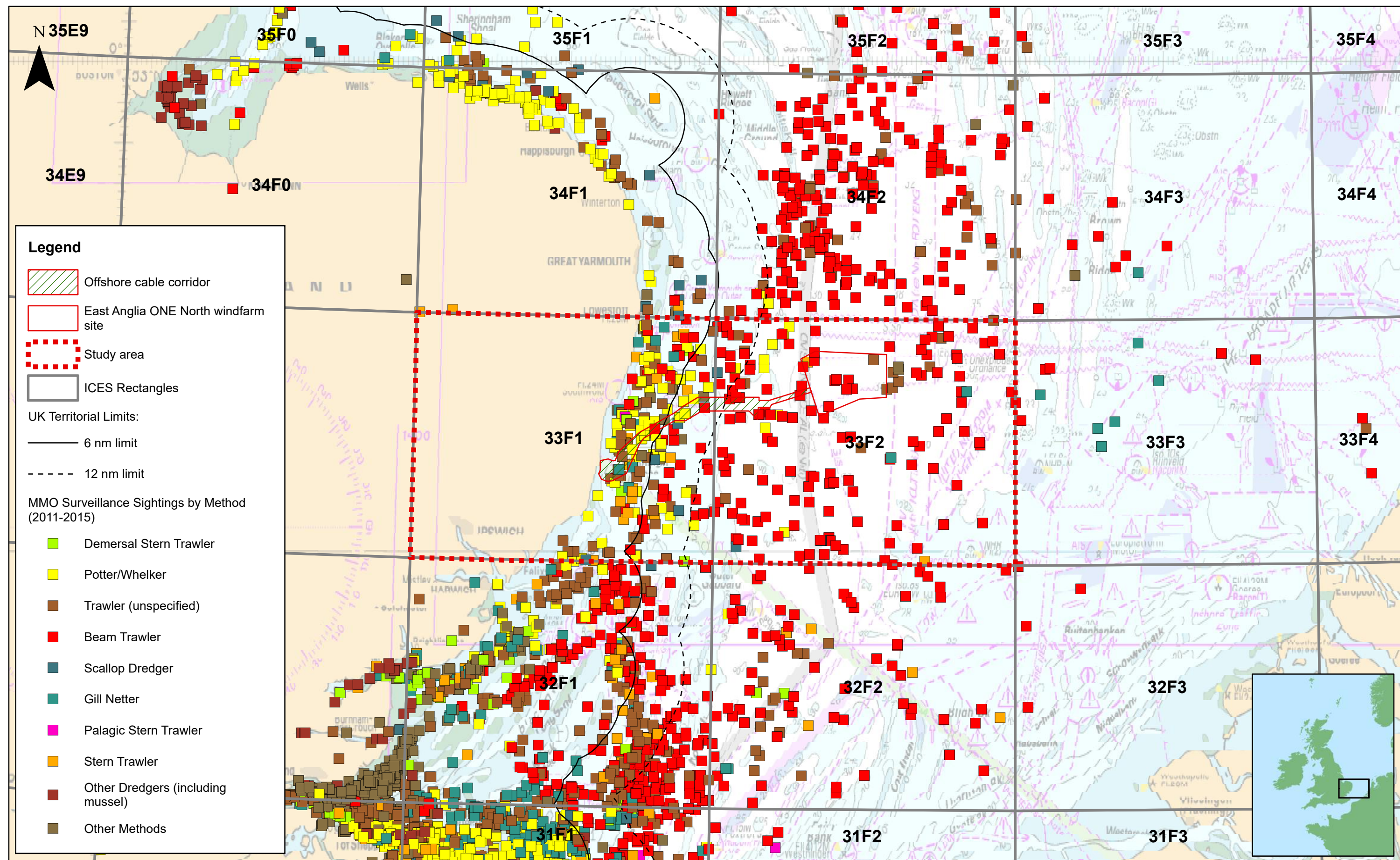
This page is intentionally blank



						1:800,000		East Anglia ONE North Commercial Fisheries Study Area	Drg No	EA1N-013-1-StudyArea	
					Prepared:	JM			Scale @ A3	Rev	0
	0	08/11/2018	JM	First Issue.	Checked:	SX	<small>This map has been produced to the latest known information at the time of issue, and has been produced for your information only. Please consult with the SPR Offshore GIS team to ensure the content is still current before using the information contained on this map. To the fullest extent permitted by law, we accept no responsibility or liability (whether in contract, tort (including negligence) or otherwise in respect of any errors or omissions in the information contained in the map and shall not be liable for any loss, damage or expense caused by such errors or omissions.</small>				
							<small>© Crown Copyright and SeaZone Solutions Limited. All rights reserved. Product Licence No. 082010.001. This product has been derived in part from material obtained from the UK Hydrographic Office with the permission of the Controller of Her Majesty's Stationery Office and UK Hydrographic Office. NOT TO BE USED FOR NAVIGATION.</small>				
	Rev	Date	By	Comment	Approved:	FF					



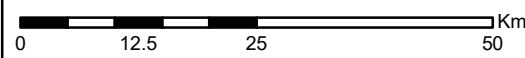
				1:800,000 Scale @ A3				East Anglia ONE North Surveillance Sightings by Nationality (2011-2015; MMO, 2016)		Drg No	EA1N-013-2_SS_by_nat	
0 08/11/2018 JM First Issue.				Prepared:	JM	Checked:		SX		Rev	0	Datum: WGS 1984 Projection: Zone 31N
Rev Date By Comment				Approved:		FF				Date	08/11/2018	
										Figure	13.2	



0	08/11/2018	JM	First Issue.
Rev	Date	By	Comment

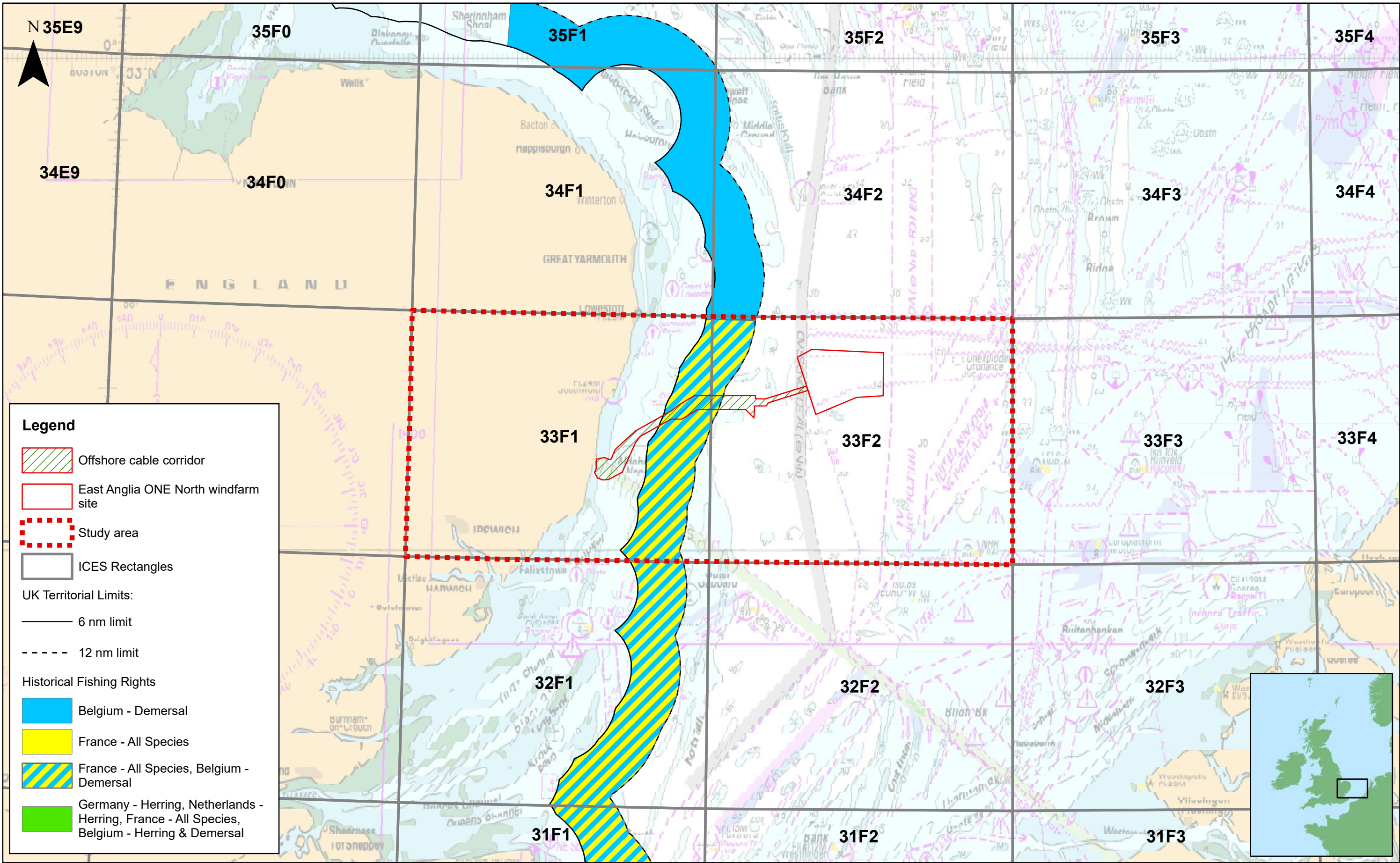
Prepared:	JM
Checked:	SX
Approved:	FF


1:800,000
Scale @ A3
<small>This map has been produced to the latest known information at the time of issue, and has been produced for your information only. Please consult with the SPR Offshore GIS team to ensure the content is still current before using the information contained on this map. To the fullest extent permitted by law, we accept no responsibility or liability (whether in contract, tort (including negligence) or otherwise) in respect of any errors or omissions in the information contained in the map and shall not be liable for any loss, damage or expense caused by such errors or omissions.</small>
<small>© Crown Copyright and SeaZone Solutions Limited. All rights reserved. Product Licence No. 082010.001. This product has been derived in part from material obtained from the UK Hydrographic Office with the permission of the Controller of Her Majesty's Stationery Office and UK Hydrographic Office. © MMO, 2016 NOT TO BE USED FOR NAVIGATION.</small>

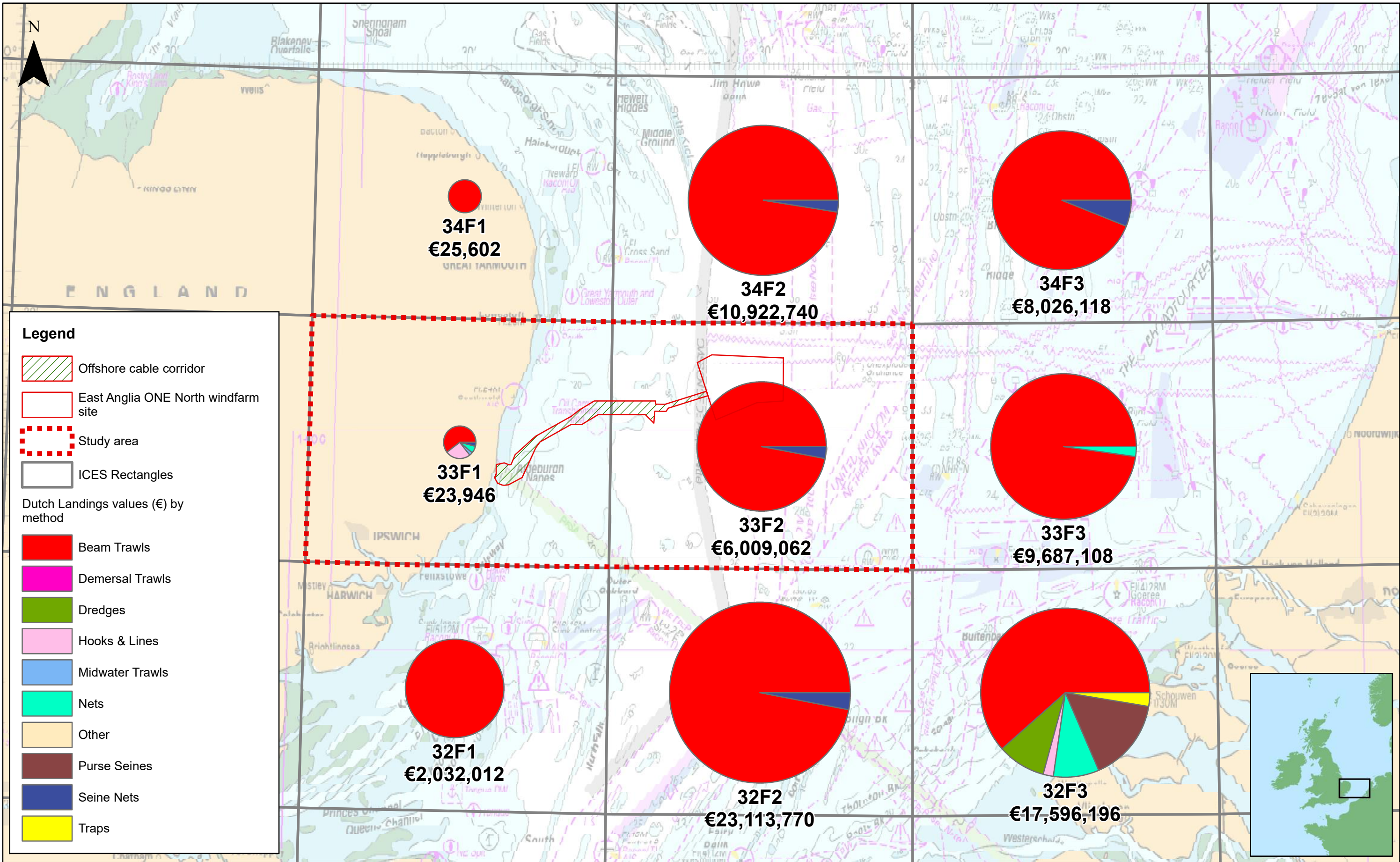




East Anglia ONE North
Surveillance Sightings by Method
(2011-2015; MMO, 2016)

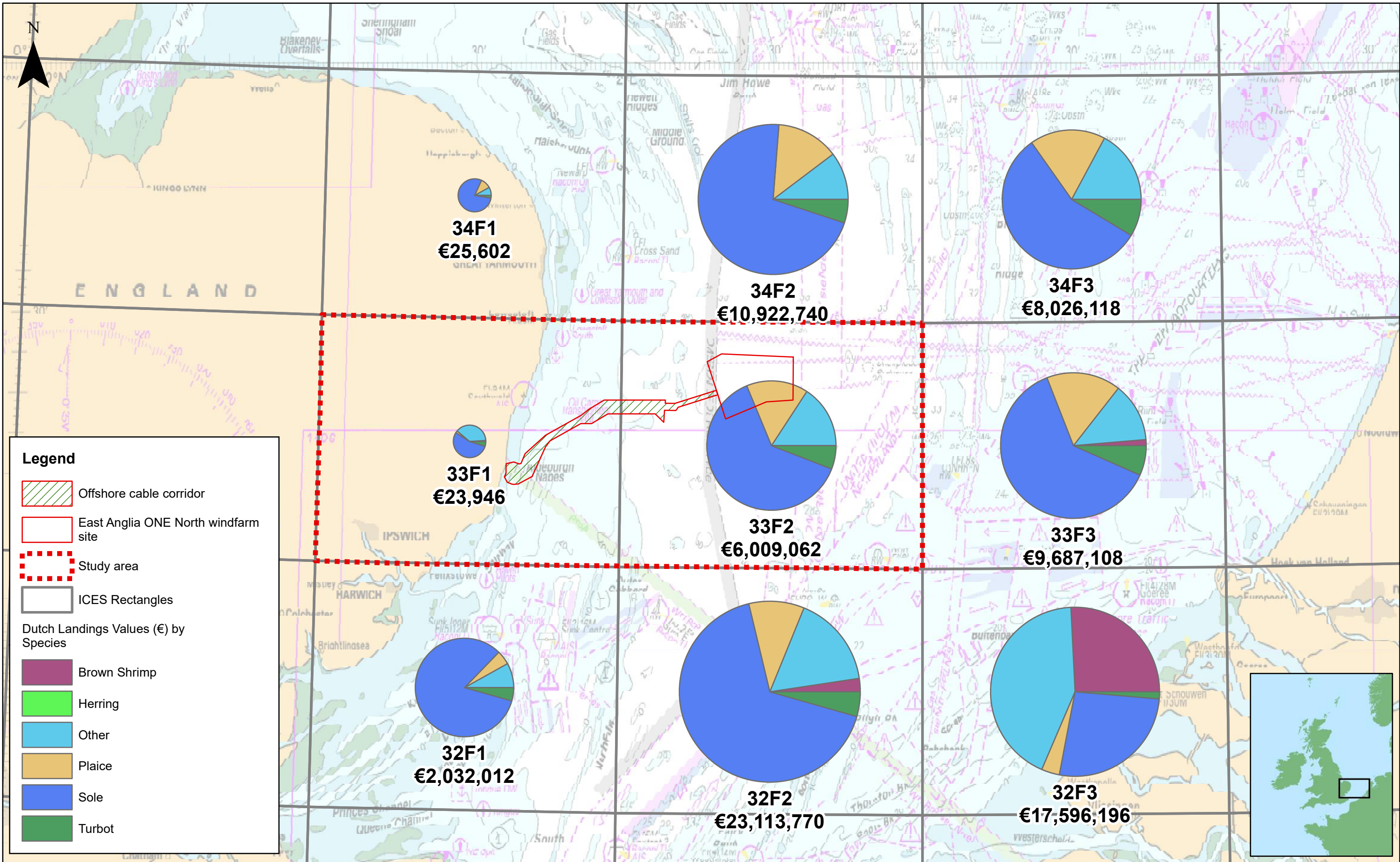
Drg No	EA1N-013-3_SS_by_method
Rev	0
Date	08/11/2018
Figure	13.3
	Datum: WGS 1984 Projection: Zone 31N





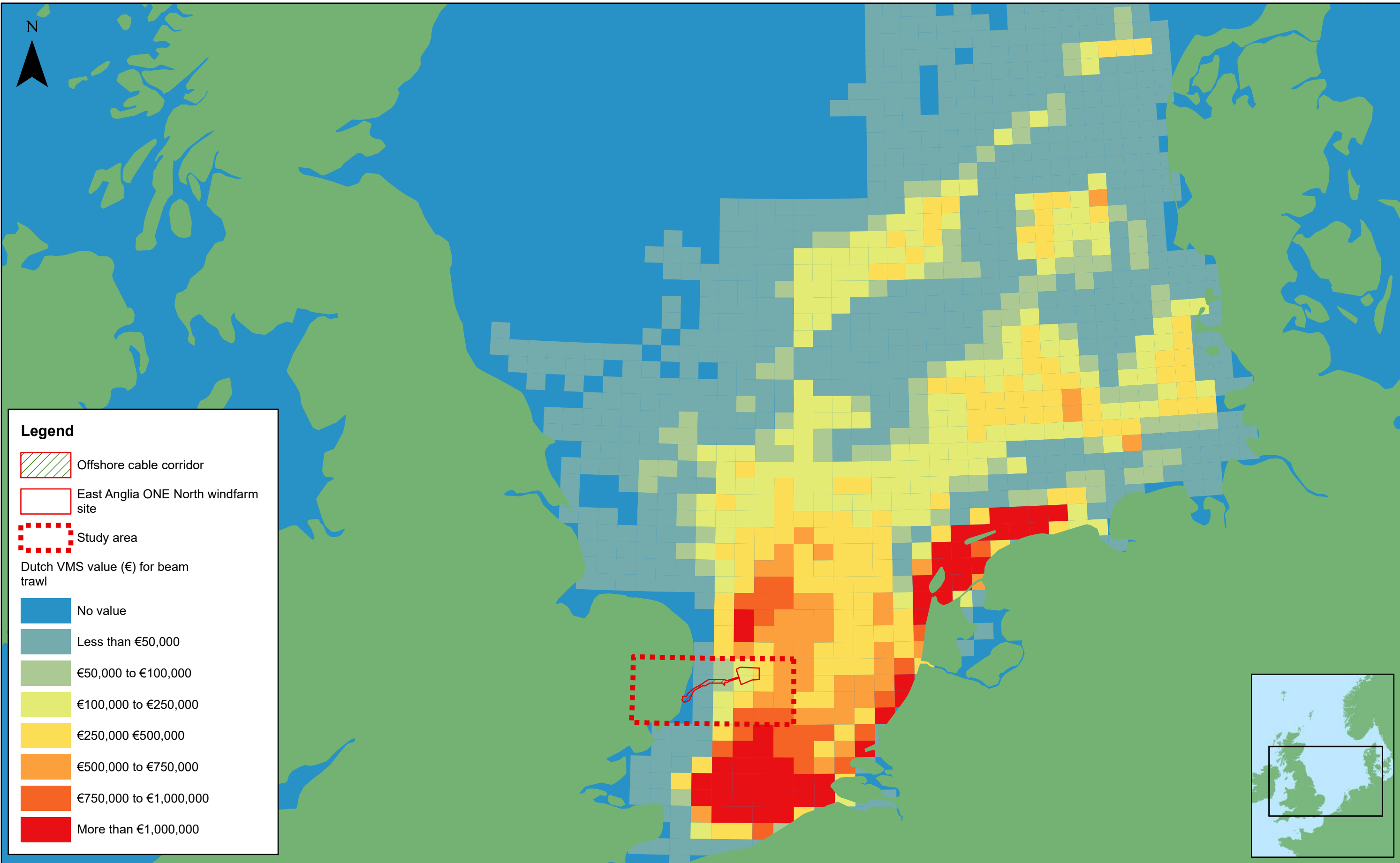
																																																																																																																																																																																																																																																																																																																																																																																																																																																																																																																																																																																																																																																																																																																																																																																																																																																																																																																																																																																																																																																																																																																																																																																																																																																																																																																																																																																																																																																																																																																																																																																																																																																																													
---	--	--	--	--	--	--	--	--	--	--	--	--	--	--	--	--	--	--	--	--	--	--	--	--	--	--	--	--	--	--	--	--	--	--	--	--	--	--	--	--	--	--	--	--	--	--	--	--	--	--	--	--	--	--	--	--	--	--	--	--	--	--	--	--	--	--	--	--	--	--	--	--	--	--	--	--	--	--	--	--	--	--	--	--	--	--	--	--	--	--	--	--	--	--	--	--	--	--	--	--	--	--	--	--	--	--	--	--	--	--	--	--	--	--	--	--	--	--	--	--	--	--	--	--	--	--	--	--	--	--	--	--	--	--	--	--	--	--	--	--	--	--	--	--	--	--	--	--	--	--	--	--	--	--	--	--	--	--	--	--	--	--	--	--	--	--	--	--	--	--	--	--	--	--	--	--	--	--	--	--	--	--	--	--	--	--	--	--	--	--	--	--	--	--	--	--	--	--	--	--	--	--	--	--	--	--	--	--	--	--	--	--	--	--	--	--	--	--	--	--	--	--	--	--	--	--	--	--	--	--	--	--	--	--	--	--	--	--	--	--	--	--	--	--	--	--	--	--	--	--	--	--	--	--	--	--	--	--	--	--	--	--	--	--	--	--	--	--	--	--	--	--	--	--	--	--	--	--	--	--	--	--	--	--	--	--	--	--	--	--	--	--	--	--	--	--	--	--	--	--	--	--	--	--	--	--	--	--	--	--	--	--	--	--	--	--	--	--	--	--	--	--	--	--	--	--	--	--	--	--	--	--	--	--	--	--	--	--	--	--	--	--	--	--	--	--	--	--	--	--	--	--	--	--	--	--	--	--	--	--	--	--	--	--	--	--	--	--	--	--	--	--	--	--	--	--	--	--	--	--	--	--	--	--	--	--	--	--	--	--	--	--	--	--	--	--	--	--	--	--	--	--	--	--	--	--	--	--	--	--	--	--	--	--	--	--	--	--	--	--	--	--	--	--	--	--	--	--	--	--	--	--	--	--	--	--	--	--	--	--	--	--	--	--	--	--	--	--	--	--	--	--	--	--	--	--	--	--	--	--	--	--	--	--	--	--	--	--	--	--	--	--	--	--	--	--	--	--	--	--	--	--	--	--	--	--	--	--	--	--	--	--	--	--	--	--	--	--	--	--	--	--	--	--	--	--	--	--	--	--	--	--	--	--	--	--	--	--	--	--	--	--	--	--	--	--	--	--	--	--	--	--	--	--	--	--	--	--	--	--	--	--	--	--	--	--	--	--	--	--	--	--	--	--	--	--	--	--	--	--	--	--	--	--	--	--	--	--	--	--	--	--	--	--	--	--	--	--	--	--	--	--	--	--	--	--	--	--	--	--	--	--	--	--	--	--	--	--	--	--	--	--	--	--	--	--	--	--	--	--	--	--	--	--	--	--	--	--	--	--	--	--	--	--	--	--	--	--	--	--	--	--	--	--	--	--	--	--	--	--	--	--	--	--	--	--	--	--	--	--	--	--	--	--	--	--	--	--	--	--	--	--	--	--	--	--	--	--	--	--	--	--	--	--	--	--	--	--	--	--	--	--	--	--	--	--	--	--	--	--	--	--	--	--	--	--	--	--	--	--	--	--	--	--	--	--	--	--	--	--	--	--	--	--	--	--	--	--	--	--	--	--	--	--	--	--	--	--	--	--	--	--	--	--	--	--	--	--	--	--	--	--	--	--	--	--	--	--	--	--	--	--	--	--	--	--	--	--	--	--	--	--	--	--	--	--	--	--	--	--	--	--	--	--	--	--	--	--	--	--	--	--	--	--	--	--	--	--	--	--	--	--	--	--	--	--	--	--	--	--	--	--	--	--	--	--	--	--	--	--	--	--	--	--	--	--	--	--	--	--	--	--	--	--	--	--	--	--	--	--	--	--	--	--	--	--	--	--	--	--	--	--	--	--	--	--	--	--	--	--	--	--	--	--	--	--	--	--	--	--	--	--	--	--	--	--	--	--	--	--	--	--	--	--	--	--	--	--	--	--	--	--	--	--	--	--	--	--	--	--	--	--	--	--	--	--	--	--	--	--	--	--	--	--	--	--	--	--	--	--	--	--	--	--	--	--	--	--	--	--	--	--	--	--	--	--	--	--	--	--	--	--	--	--	--	--	--	--	--	--	--	--	--	--	--	--	--	--	--	--	--	--	--	--	--	--	--	--	--	--	--	--	--	--	--	--	--	--	--	--	--	--	--	--	--	--	--	--	--	--	--	--	--	--	--	--	--	--	--	--	--	--	--	--	--	--	--	--	--	--	--	--	--	--	--	--	--	--	--	--	--	--	--	--	--	--	--	--	--	--	--	--	--	--	--	--	--	--	--	--	--	--	--	--	--	--	--	--	--	--	--	--	--	--	--	--	--	--	--	--	--	--	--	--	--	--	--	--	--	--	--	--	--	--	--	--	--	--	--	--	--	--	--	--	--	--	--	--	--	--	--	--	--	--	--	--	--	--	--	--	--	--	--	--	--	--	--	--	--	--	--	--	--	--	--	--	--	--	--	--	--	--	--	--	--	--	--	--	--	--	--	--	--	--	--	--	--	--	--	--	--	--	--	--	--	--	--	--	--	--	--	--	--	--	--	--	--	--	--	--	--	--	--	--	--	--	--	--	--	--	--	--	--	--	--	--	--	--	--	--	--	--	--	--	--	--	--	--	--	--	--	--	--	--	--	--	--	--	--	--	--	--	--	--	--	--	--	--	--	--	--	--	--	--	--	--	--	--	--	--	--	--	--	--	--	--	--	--	--	--	--	--	--	--	--	--	--	--	--	--	--	--	--	--	--	--	--	--	--	--	--	--	--	--	--	--	--	--	--	--	--	--	--	--	--	--	--	--	--	--	--	--	--	--	--	--	--	--	--	--	--	--	--	--	--	--	--	--	--	--	--	--	--	--	--	--	--	--	--	--	--	--	--	--	--	--	--	--	--	--	--	--	--	--	--	--	--	--	--	--	--	--	--	--	--	--	--	--	--	--	--	--	--	--	--	--	--	--	--	--	--	--	--	--	--	--	--	--	--	--	--	--	--	--	--	--	--	--	--	--	--	--	--	--	--	--	--	--	--	--	--	--	--	--	--	--	--	--	--	--	--	--	--	--	--	--	--	--	--	--	--	--	--	--	--	--	--	--	--	--	--	--	--	--	--	--	--	--	--	--	--	--	--	--	--	--	--	--	--	--	--	--	--	--	--	--	--	--	--	--	--	--	--	--	--	--	--	--	--	--	--	--	--	--	--	--	--	--	--	--	--	--	--	--	--	--	--	--	--	--	--	--	--	--	--	--	--	--	--	--	--	--	--	--	--	--	--	--	--	--	--	--	--	--	--	--	--	--	--	--	--	--	--	--	--	--	--	--	--	--	--	--	--	--	--	--	--	--	--	--	--	--	--	--	--	--	--	--	--	--	--	--	--	--	--	--	--	--	--	--	--	--	--	--	--	--	--	--	--	--	--	--	--	--	--	--	--	--	--	--	--	--	--	--	--	--	--	--	--	--	--	--	--	--	--	--	--	--	--	--	--	--	--	--	--	--	--	--	--	--	--	--	--	--	--	--	--	--	--	--	--	--	--	--	--	--	--	--	--	--	--	--	--	--	--	--	--	--	--	--	--	--	--	--	--	--	--	--	--	--	--	--	--





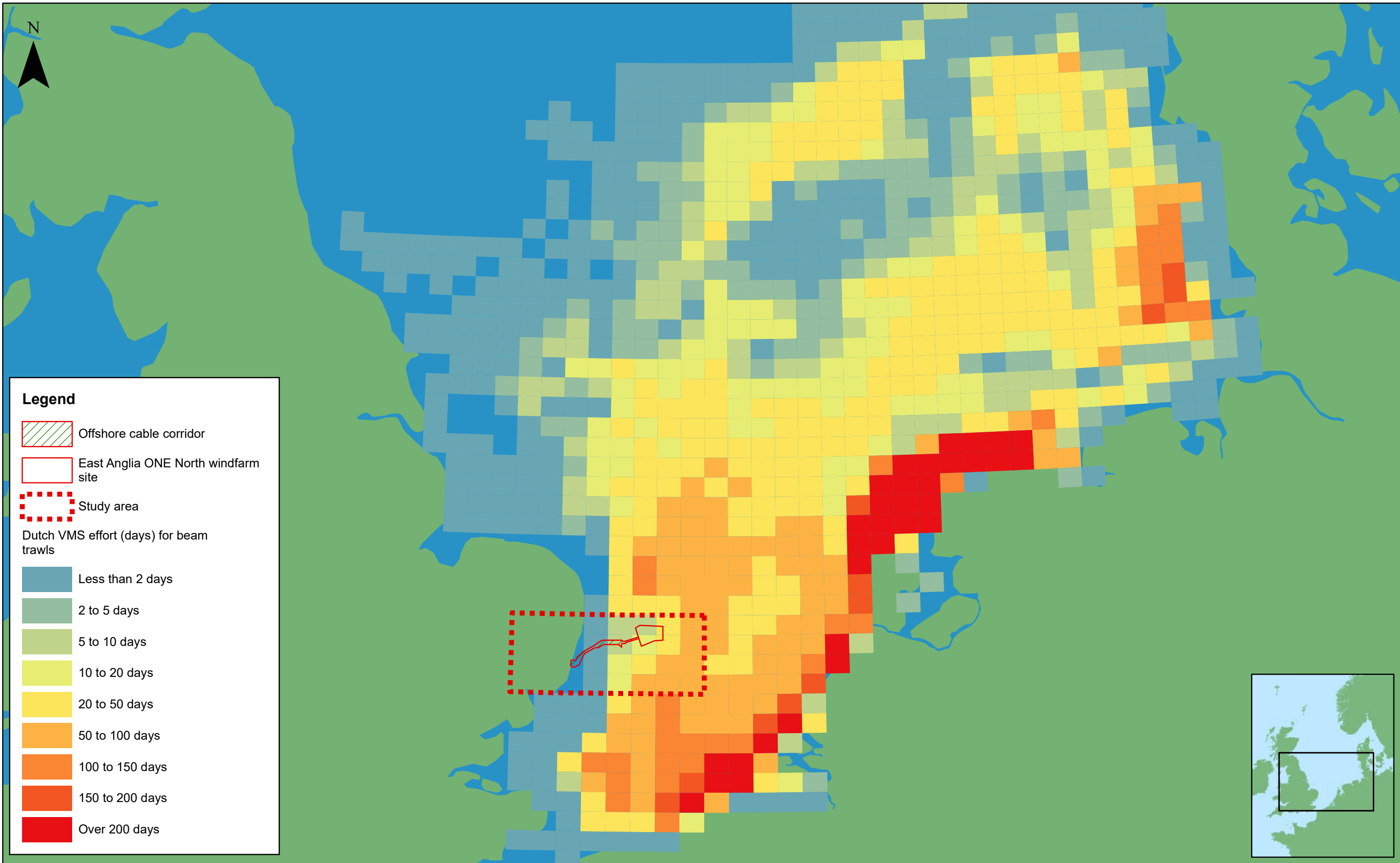
 SCOTTISHPOWER RENEWABLES						1:800,000		East Anglia ONE North Dutch Landings Values (€) by Method (2012-2016; IMARES, 2017)	Drg No	EA1N-013-5_NE_Land_VMeth	
					Prepared: JM	Scale @ A3			Rev	0	Datum: WGS 1984 Projection: Zone 31N
	0	08/11/2018	JM	First Issue.	Checked: SX	<small>This map has been produced to the latest known information at the time of issue, and has been produced for your information only. Please consult with the SPR Offshore GIS team to ensure the content is still current before using the information contained on this map. To the fullest extent permitted by law, we accept no responsibility or liability (whether in contract, tort (including negligence) or otherwise) in respect of any errors or omissions in the information contained in the map and shall not be liable for any loss, damage or expense caused by such errors or omissions.</small> <small>© Crown Copyright and SeaZone Solutions Limited. All rights reserved. Product Licence No. 082010.001. This product has been derived in part from material obtained from the UK Hydrographic Office with the permission of the Controller of Her Majesty's Stationery Office and UK Hydrographic Office. © IMARES 2017. NOT TO BE USED FOR NAVIGATION.</small>			Date	08/11/2018	
	Rev	Date	By	Comment	Approved: FF				Figure	13.5	





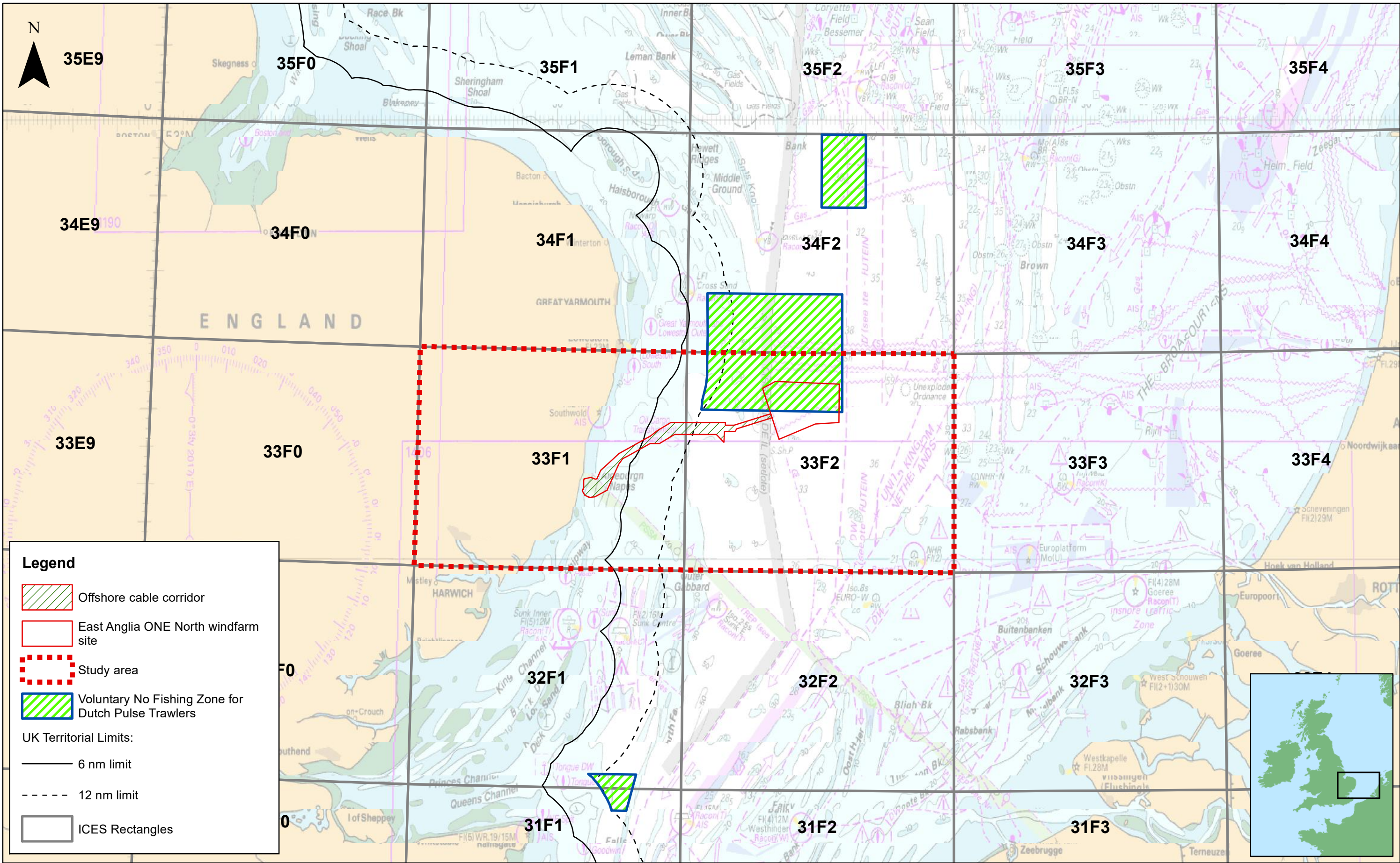
						1:800,000		East Anglia ONE North Dutch Landings Values (€) by Species (2012-2016; IMARES, 2017)	Drg No	EA1N-013-6_NE_Land_VSpp	
					Prepared: JM	Scale @ A3			Rev	0	Datum: WGS 1984 Projection: Zone 31N
	0	08/11/2018	JM	First Issue.	Checked: SX	This map has been produced to the latest known information at the time of issue, and has been produced for your information only. Please consult the current edition of the GIS data to ensure the content is still current before using the information contained on this map. To the fullest extent permitted by law, we accept no responsibility or liability (whether in contract, tort (including negligence) or otherwise) in respect of any errors or omissions in the information contained in the map and shall not be liable for any loss, damage or expense caused by such errors or omissions.			Date	08/11/2018	
	Rev	Date	By	Comment	Approved: FF	© Crown Copyright and SeaZone Solutions Limited. All rights reserved Product Licence No. 082010.001. This product has been derived in part from material obtained from the UK Hydrographic Office with the permission of the Controller of Her Majesty's Stationery Office and UK Hydrographic Office. © IMARES, 2017. NOT TO BE USED FOR NAVIGATION.			Figure	13.6	





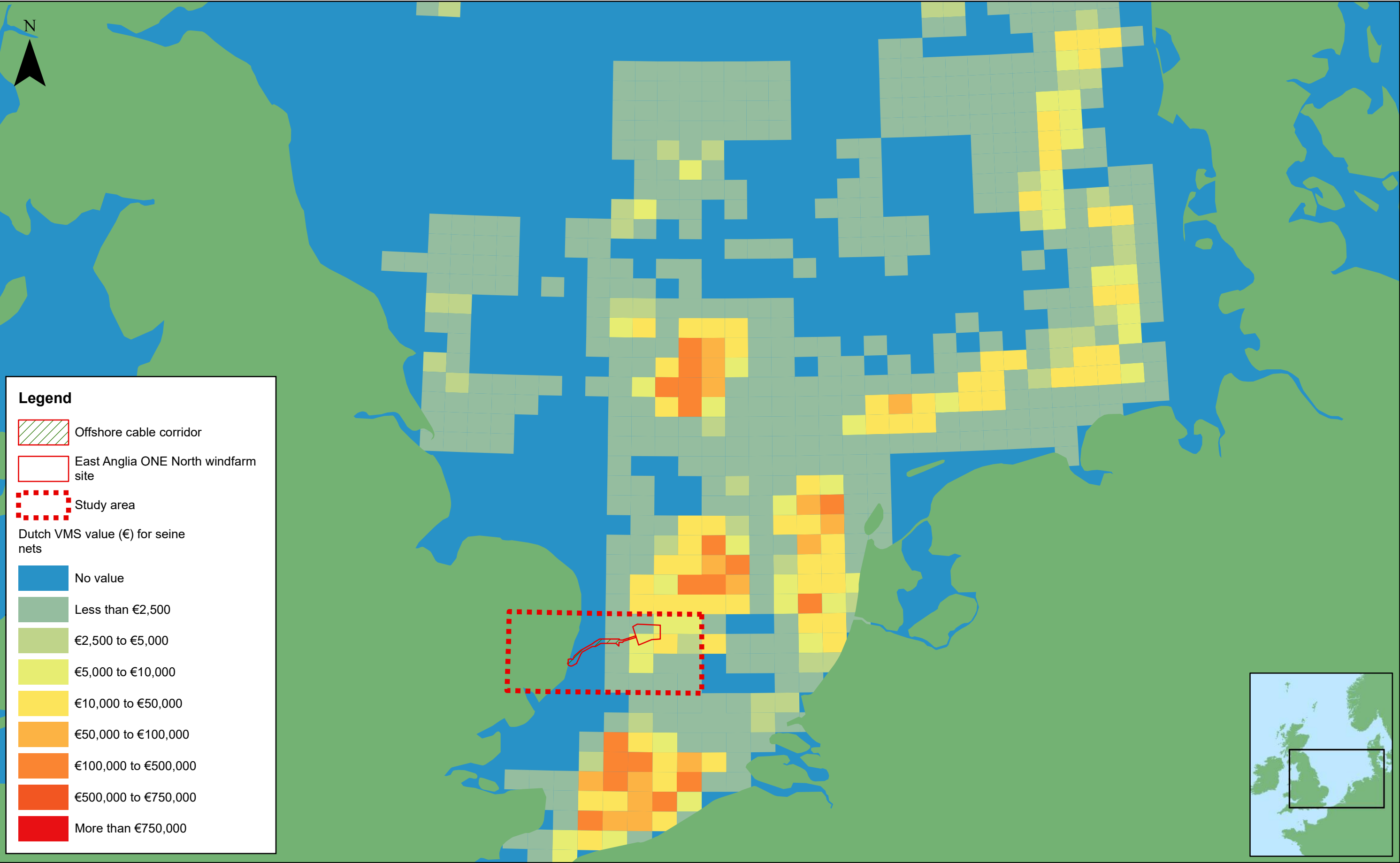
						1:3,000,000		East Anglia ONE North Dutch VMS Value (€) by Beam Trawlers (2012-2016; IMARES, 2017)	Drg No	EA1N-013-7_NE_VMS_V_BT	
				Prepared: JM	Scale @ A3				Rev	0	Datum: WGS 1984 Projection: Zone 31N
	0	08/11/2018	JM	First Issue.	Checked: SX	<small>This map has been produced to the latest known information at the time of issue, and has been produced for your information only. Please consult with the SPR Offshore GIS team to ensure the content is still current before using the information contained on this map. To the fullest extent permitted by law, we accept no responsibility or liability (whether in contract, tort (including negligence) or otherwise in respect of any errors or omissions in the information contained in the map and shall not be liable for any loss, damage or expense caused by such errors or omissions.</small>			Date	08/11/2018	
	Rev	Date	By	Comment	Approved: FF	<small>© Crown Copyright and SeaZone Solutions Limited. All rights reserved. Product Licence No. 082010.001. This product has been derived in part from material obtained from theUK Hydrographic Office with the permission of the Controller of Her Majesty's Stationery Office and UK HydrographicOffice. © IMARES, 2017. NOT TO BE USED FOR NAVIGATION.</small>			Figure	13.7	





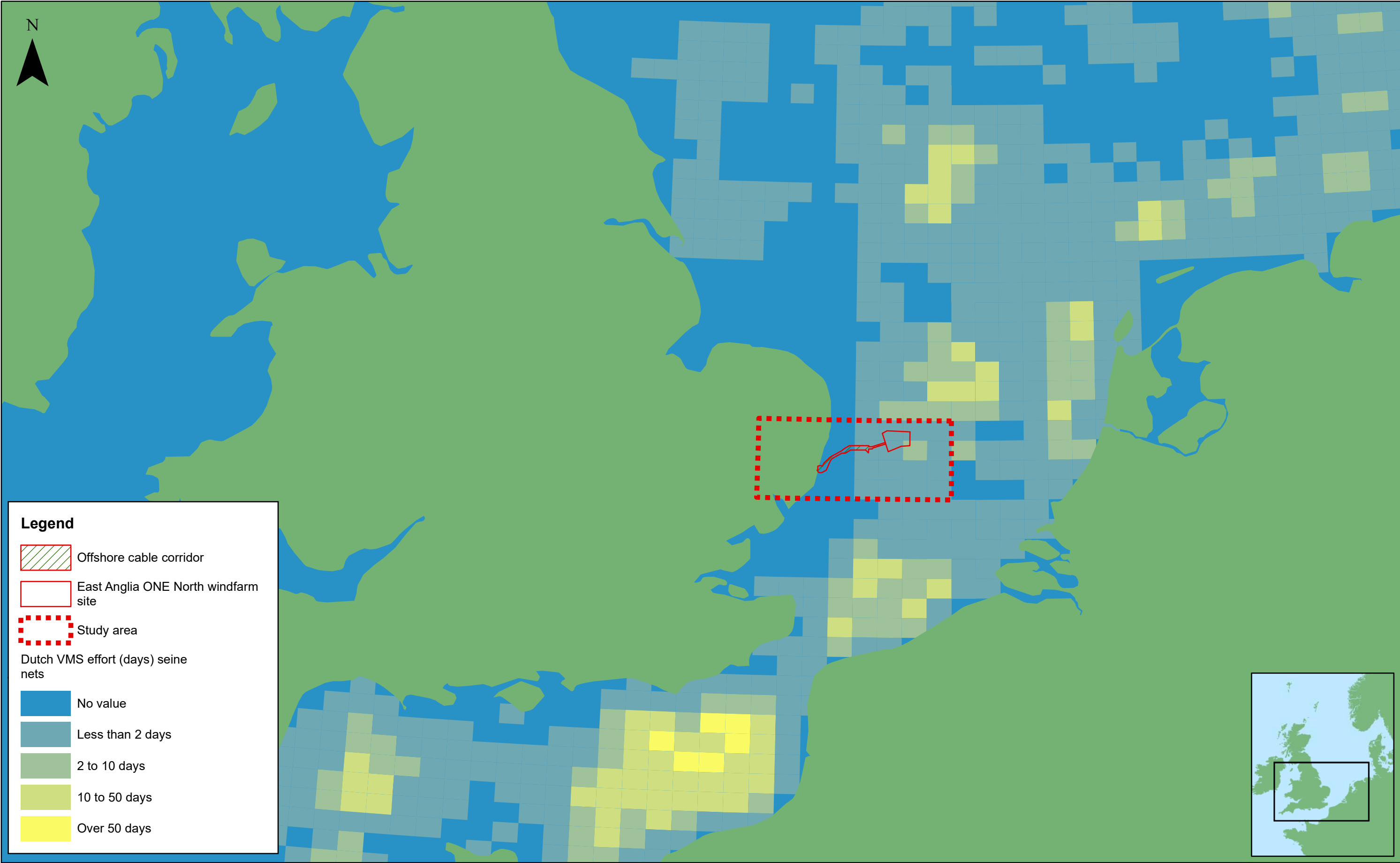
						1:2,500,000		East Anglia ONE North Dutch VMS Value (€) by Beam Trawlers (2012-2016; IMARES, 2017)	Drg No	EA1N-013-8_NE_VMS_E_BT		
				Prepared: JM	Scale @ A3	Rev			0	Datum: WGS 1984 Projection: Zone 31N		
	0	08/11/2018	JM	First Issue.	Checked: SX	<small>This map has been produced to the latest known information at the time of issue, and has been produced for your information only. Please consult with the SPR Offshore GIS team to ensure the content is still current before using the information contained on this map. To the fullest extent permitted by law, we accept no responsibility or liability (whether in contract, tort (including negligence) or otherwise in respect of any errors or omissions in the information contained in the map and shall not be liable for any loss, damage or expense caused by such errors or omissions.</small> <small>© Crown Copyright and SeaZone Solutions Limited. All rights reserved. Product Licence No. 082010.001. This product has been derived in part from material obtained from the UK Hydrographic Office with the permission of the Controller of Her Majesty's Stationary Office and UK Hydrographic Office. © IMARES, 2017. NOT TO BE USED FOR NAVIGATION.</small>			Date		08/11/2018	
	Rev	Date	By	Comment	Approved: FF				Figure		13.8	


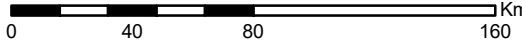


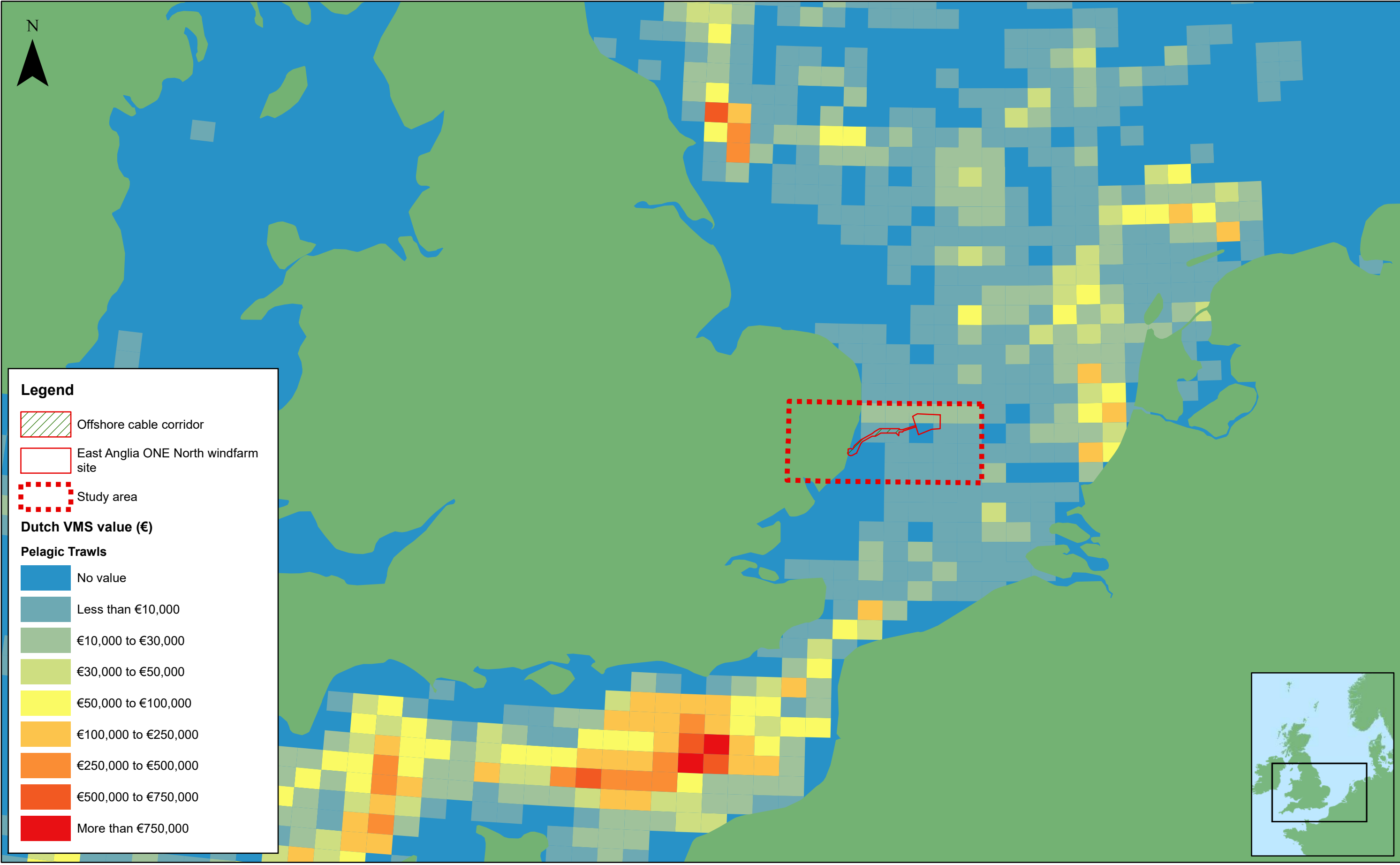
						1:900,000		<h1>East Anglia ONE North</h1> <h2>Voluntary No Fish Zones for Dutch Pulse Trawlers (NFFO, 2018)</h2>	Drg No	EA1N-013-9_NE_No_pulse			
				Prepared:	JM	Scale @ A3			Rev	0	Datum: WGS 1984 Projection: Zone 31N		
	0	10/01/2019	JM	First Issue.	Checked:	SX	<small>This map has been produced to the latest known information at the time of issue, and has been produced for your information only. Please consult with the SPR Offshore GIS team to ensure the content is still current before using the information contained on this map. To the fullest extent permitted by law, we accept no responsibility or liability (whether in contract, tort (including negligence) or otherwise in respect of any errors or omissions in the information contained in the map and shall not be liable for any loss, damage or expense caused by such errors or omissions.</small>			Date		10/01/2019	
	Rev	Date	By	Comment	Approved:	FF	<small>© Crown Copyright and SeaZone Solutions Limited. All rights reserved. Product Licence No. 082010.001. This product has been derived in part from material obtained from the UK Hydrographic Office with the permission of the Controller of Her Majesty's Stationery Office and UK Hydrographic Office. © NFFO, 2018. NOT TO BE USED FOR NAVIGATION.</small>			Figure		13.9	



						1:2,500,000		East Anglia ONE North Dutch VMS Value (€) by Seine Netters (2012-2016; IMARES, 2017)	Drg No	EA1N-013-10_NE_VMS_V_SN	
					Prepared: JM				Rev	0	Datum: WGS 1984 Projection: Zone 31N
	0	08/11/2018	JM	First Issue.	Checked: SX	<small>This map has been produced to the latest known information at the time of issue, and has been produced for your information only. Please consult with the SPR Offshore GIS team to ensure the content is still current before using the information contained on this map. To the fullest extent permitted by law, we accept no responsibility or liability (whether in contract, tort (including negligence) or otherwise in respect of any errors or omissions in the information contained in the map and shall not be liable for any loss, damage or expense caused by such errors or omissions.</small>			Date	08/11/2018	
	Rev	Date	By	Comment	Approved: FF	<small>© Crown Copyright and SeaZone Solutions Limited. All rights reserved. Product Licence No. 082010.001. This product has been derived in part from material obtained from the UK Hydrographic Office with the permission of the Controller of Her Majesty's Stationery Office and UK Hydrographic Office. © IMARES, 2017. NOT TO BE USED FOR NAVIGATION.</small>			Figure	13.10	



						1:2,500,000		<h1>East Anglia ONE North</h1> <h2>Dutch VMS Effort (days) by Seine Netters (2012-2016; IMARES, 2017)</h2>			Drg No	EA1N-013-11_NE_VMS_E_SN			
				Prepared:	JM	Scale @ A3					Rev	0	Datum: WGS 1984 Projection: Zone 31N		
	0	08/11/2018	JM	First Issue.	Checked:	SX	<small>This map has been produced to the latest known information at the time of issue, and has been produced for your information only. Please consult with the SPR Offshore GIS team to ensure the content is still current before using the information contained on this map. To the fullest extent permitted by law, we accept no responsibility or liability (whether in contract, tort (including negligence) or otherwise in respect of any errors or omissions in the information contained in the map and shall not be liable for any loss, damage or expense caused by such errors or omissions.</small> <small>© Crown Copyright and SeaZone Solutions Limited. All rights reserved. Product Licence No. 082010.001. This product has been derived in part from material obtained from the UK Hydrographic Office with the permission of the Controller of Her Majesty's Stationery Office and UK Hydrographic Office. © IMARES, 2017. NOT TO BE USED FOR NAVIGATION.</small>				Date	08/11/2018			
	Rev	Date	By	Comment	Approved:	FF					Figure	13.11			



Legend

Offshore cable corridor

East Anglia ONE North windfarm site

Study area

Dutch VMS value (€)

Pelagic Trawls

No value

Less than €10,000

€10,000 to €30,000

€30,000 to €50,000

€50,000 to €100,000

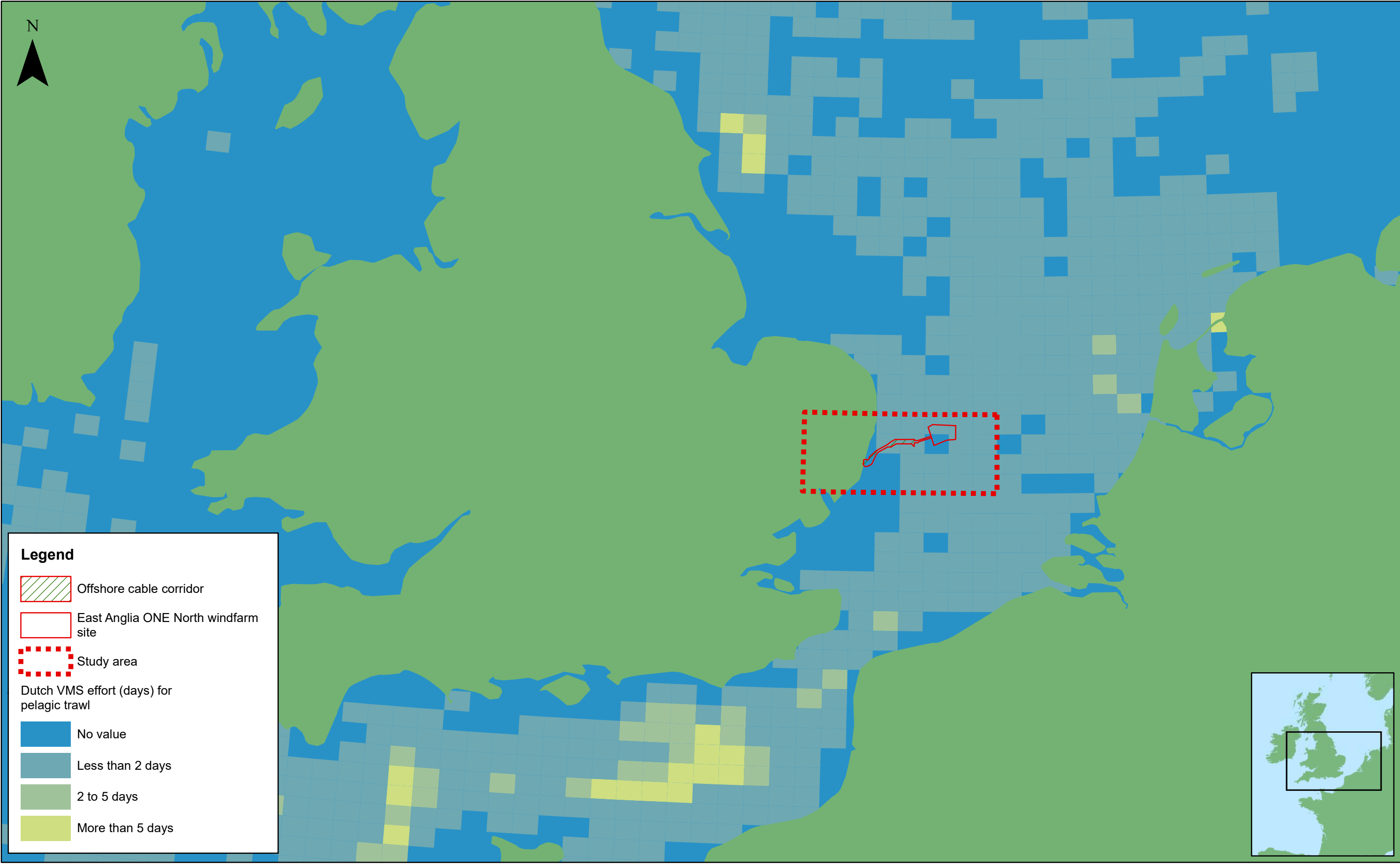
€100,000 to €250,000

€250,000 to €500,000

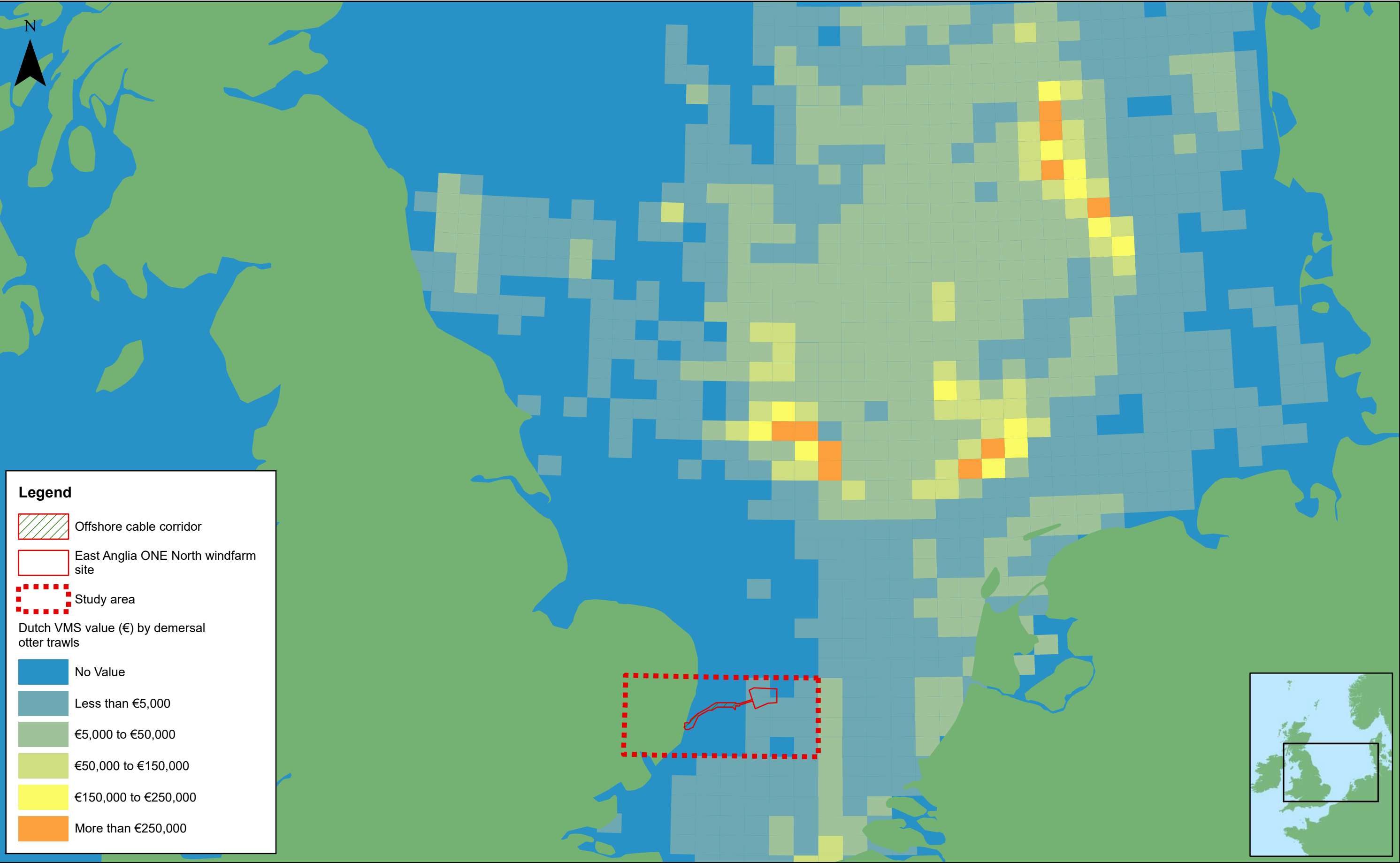
€500,000 to €750,000



More than €750,000

						1:2,500,000		East Anglia ONE North Dutch VMS Value (€) by Pelagic Trawlers (2012-2016; IMARES, 2017)			Drg No	EA1N-013-12_NE_VMS_V_PT	
				Prepared:	JM	Scale @ A3					Rev	0	Datum: WGS 1984 Projection: Zone 31N
				Checked:	SX	<small>This map has been produced to the latest known information at the time of issue, and has been produced for your information only. Please consult with the SPR Offshore GIS team to ensure the content is still current before using the information contained on this map. To the fullest extent permitted by law, we accept no responsibility or liability (whether in contract, tort (including negligence) or otherwise in respect of any errors or omissions in the information contained in the map and shall not be liable for any loss, damage or expense caused by such errors or omissions.</small>					Date	08/11/2018	
Rev	Date	By	Comment	Approved:	FF	<small>© Crown Copyright and SeaZone Solutions Limited. All rights reserved. Product Licence No. 082010.001. This product has been derived in part from material obtained from the UK Hydrographic Office with the permission of the Controller of Her Majesty's Stationery Office and UK Hydrographic Office. © IMARES, 2017. NOT TO BE USED FOR NAVIGATION.</small>					Figure	13.12	



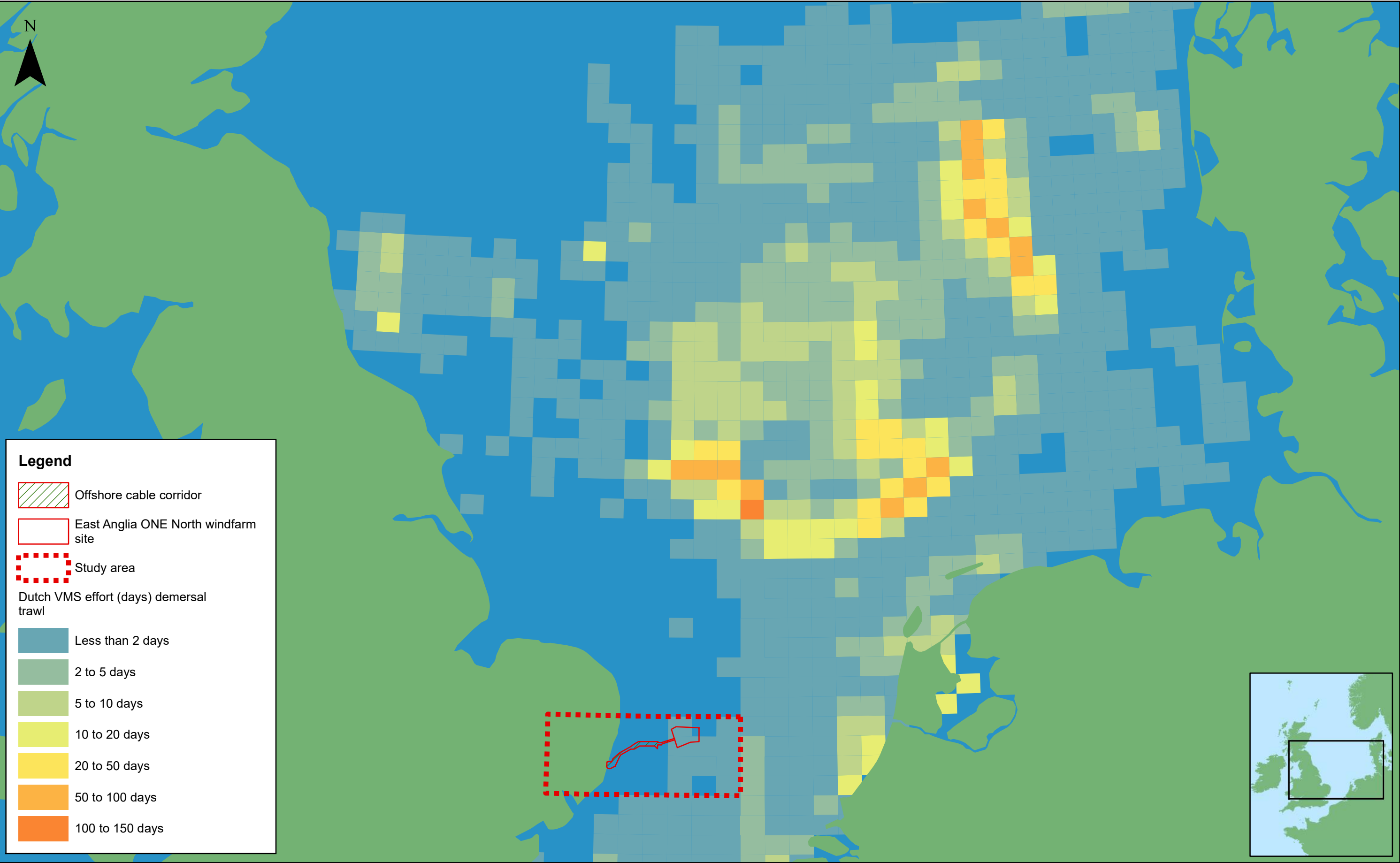
						1:2,500,000		East Anglia ONE North Dutch VMS Effort (days) by Pelagic Trawlers (2012-2016; IMARES, 2017)	Drg No	EA1N-013-13_NE_VMS_E_PT	
				Prepared:	JM	Scale @ A3			Rev	0	Datum: WGS 1984 Projection: Zone 31N
	0	08/11/2018	JM	First Issue.	Checked:	SX			Date	08/11/2018	
	Rev	Date	By	Comment	Approved:	FF			Figure	13.13	





						1:2,500,000		East Anglia ONE North Dutch VMS Value (€) by Demersal Trawlers (2012-2016; IMARES, 2017)	Drg No	EA1N-013-14_NE_VMS_V_DT	
				Prepared:	JM	Scale @ A3			Rev	0	Datum: WGS 1984 Projection: Zone 31N
	0	08/11/2018	JM	First Issue.	Checked:	SX			Date	08/11/2018	
	Rev	Date	By	Comment	Approved:	FF			Figure	13.14	


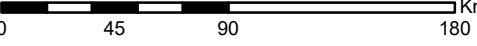
This map has been produced to the latest known information at the time of issue, and has been produced for your information only. Please consult with the SPR Offshore GIS team to ensure the content is still current before using the information contained on this map. To the fullest extent permitted by law, we accept no responsibility or liability (whether in contract, tort (including negligence) or otherwise in respect of any errors or omissions in the information contained in the map and shall not be liable for any loss, damage or expense caused by such errors or omissions.

© Crown Copyright and SeaZone Solutions Limited. All rights reserved. Product Licence No. 082010.001. This product has been derived in part from material obtained from the UK Hydrographic Office with the permission of the Controller of Her Majesty's Stationery Office and UK Hydrographic Office. © IMARES, 2017. NOT TO BE USED FOR NAVIGATION.



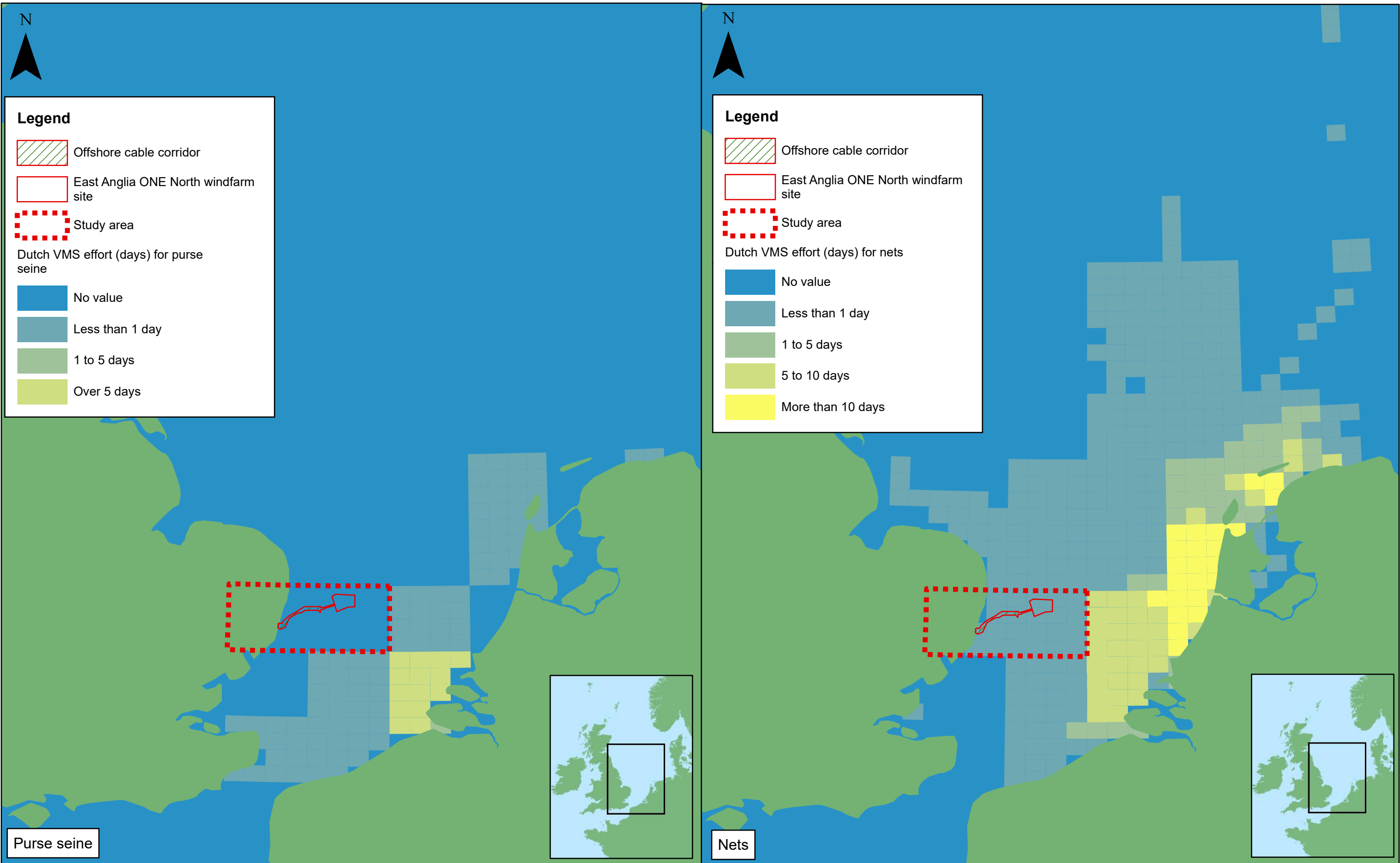
							1:2,500,000		East Anglia ONE North Dutch VMS Effort (days) by Demersal Trawlers (2012-2016; IMARES, 2017)	Drg No	EA1N-013-15_NE_VMS_E_DT	
					Prepared:	JM	<small>This map has been produced to the latest known information at the time of issue, and has been produced for your information only. Please consult with the SPR Offshore GIS team to ensure the content is still current before using the information contained on this map. To the fullest extent permitted by law, we accept no responsibility or liability (whether in contract, tort (including negligence) or otherwise in respect of any errors or omissions in the information contained in the map and shall not be liable for any loss, damage or expense caused by such errors or omissions.</small> <small>© Crown Copyright and SeaZone Solutions Limited. All rights reserved. Product Licence No. 082010.001. This product has been derived in part from material obtained from the UK Hydrographic Office with the permission of the Controller of Her Majesty's Stationery Office and UK Hydrographic Office. © IMARES, 2017. NOT TO BE USED FOR NAVIGATION.</small>			Rev	0	Datum: WGS 1984 Projection: Zone 31N
	0	08/11/2018	JM	First Issue.	Checked:	SX				Date	08/11/2018	
	Rev	Date	By	Comment	Approved:	FF				Figure	13.15	





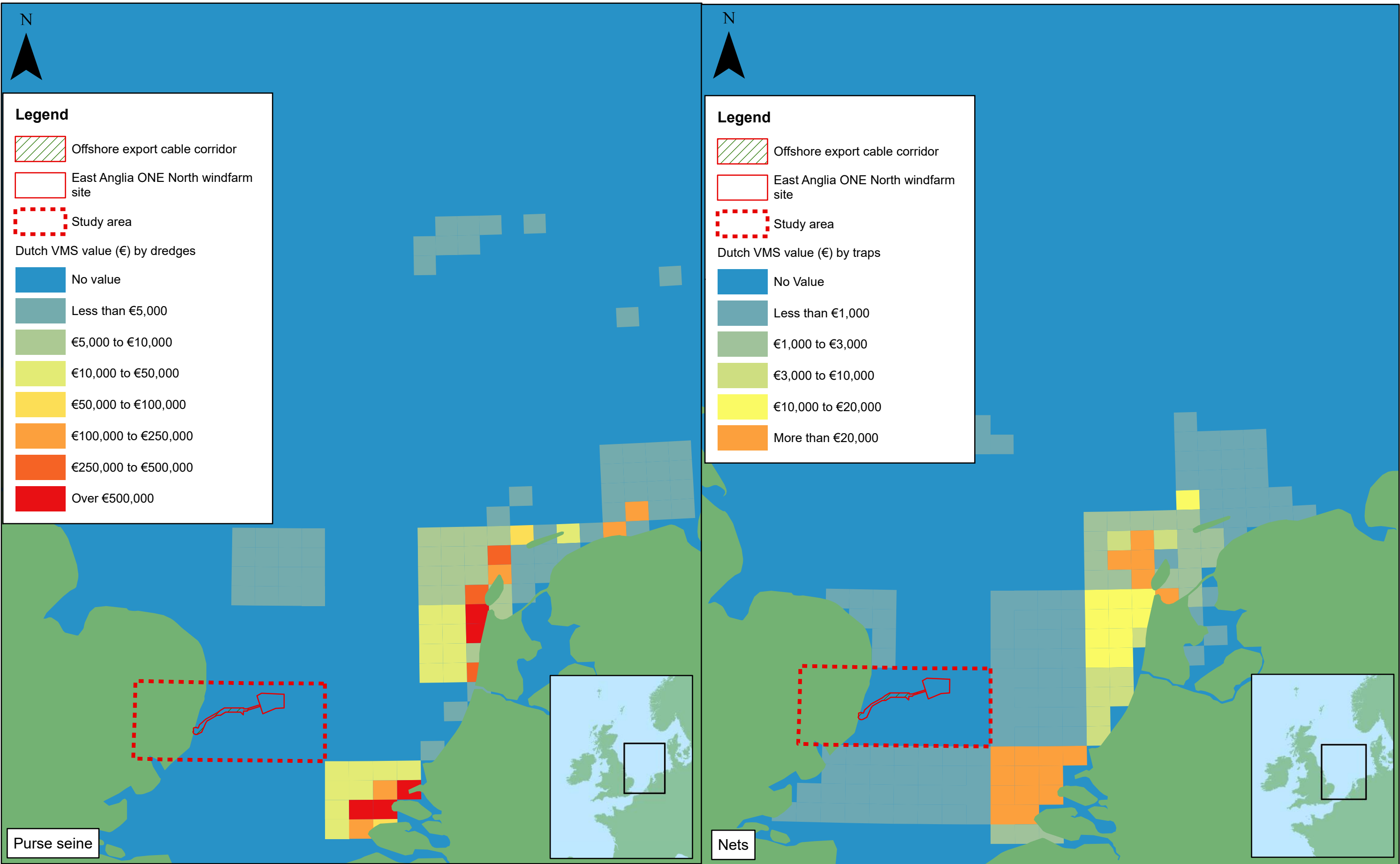
						1:3,000,000		East Anglia ONE North Dutch VMS Value (€) by Purse Seiners & Netters (2012-2016; IMARES, 2017)	Drg No	EA1N-013-16_NE_VMS_V_PS_Net	
				Prepared:	JM	Scale @ A3			Rev	0	Datum: WGS 1984 Projection: Zone 31N
	0	08/11/2018	JM	First Issue.	Checked:	SX			Date	08/11/2018	
	Rev	Date	By	Comment	Approved:	FF			Figure	13.16	



This map has been produced to the latest known information at the time of issue, and has been produced for your information only. Please consult with the SPR Offshore GIS team to ensure the content is still current before using the information contained on this map. To the fullest extent permitted by law, we accept no responsibility or liability (whether in contract, tort (including negligence) or otherwise in respect of any errors or omissions in the information contained in the map and shall not be liable for any loss, damage or expense caused by such errors or omissions.

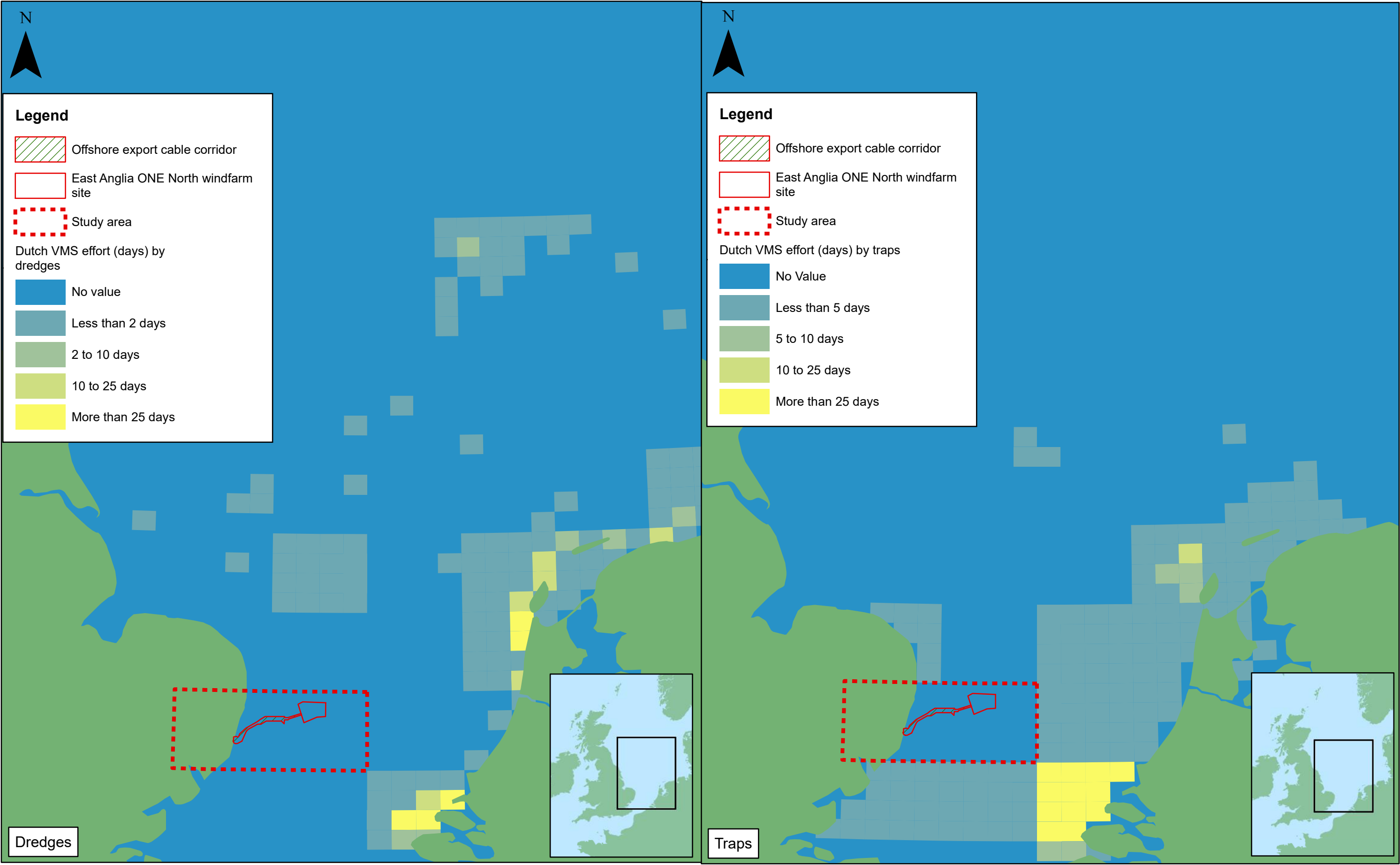
© Crown Copyright and SeaZone Solutions Limited. All rights reserved. Product Licence No. 082010.001. This product has been derived in part from material obtained from the UK Hydrographic Office with the permission of the Controller of Her Majesty's Stationery Office and UK Hydrographic Office. © IMARES, 2017. NOT TO BE USED FOR NAVIGATION.




							1:3,000,000		<h1>East Anglia ONE North</h1> <h2>Dutch VMS Effort (days) by Purse Seiners & Netters (2012-2016; IMARES, 2017)</h2>	Drg No	EA1N-013-17_NE_VMS_E_PS_Net	
					Prepared: JM	Scale @ A3	Rev			0	Datum: WGS 1984 Projection: Zone 31N	
	0	08/11/2018	JM	First Issue.	Checked: SX	<small>This map has been produced to the latest known information at the time of issue, and has been produced for your information only. Please consult with the SPR Offshore GIS team to ensure the content is still current before using the information contained on this map. To the fullest extent permitted by law, we accept no responsibility or liability (whether in contract, tort (including negligence) or otherwise in respect of any errors or omissions in the information contained in the map and shall not be liable for any loss, damage or expense caused by such errors or omissions.</small>		Date		08/11/2018		
	Rev	Date	By	Comment	Approved: FF			Figure		13.17		
						<small>© Crown Copyright and SeaZone Solutions Limited. All rights reserved. Product Licence No. 082010.001. This product has been derived in part from material obtained from theUK Hydrographic Office with the permission of the Controller of Her Majesty's Stationery Office and UK HydrographicOffice. © IMARES, 2017. NOT TO BE USED FOR NAVIGATION.</small>						



						1:2,539,684		East Anglia ONE North Dutch VMS Value (€) by Traps & Dredges (2012-2016; IMARES, 2017)	Drg No	EA1N-013-18_NE_VMS_V_DrTr_	
				Prepared:	JM	Scale @ A3			Rev	0	Datum: WGS 1984 Projection: Zone 31N
	0	08/11/2018	JM	First Issue.	Checked:	SX			Date	08/11/2018	
	Rev	Date	By	Comment	Approved:	FF			Figure	13.18	

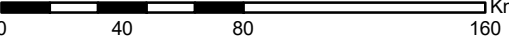




0	08/11/2018	JM	First Issue.
Rev	Date	By	Comment

Prepared:	JM
Checked:	SX
Approved:	FF

1:2,500,000
Scale @ A3



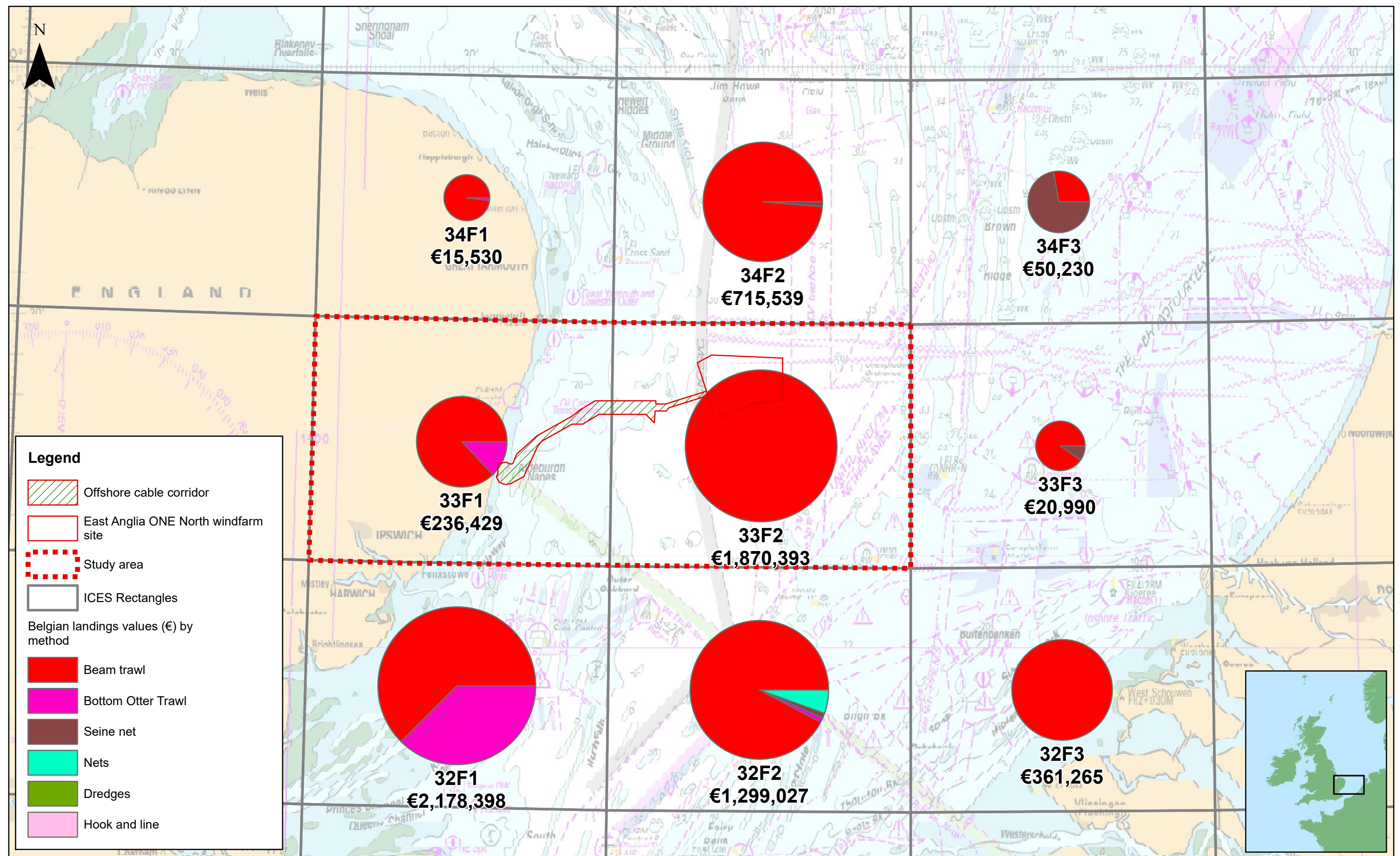
This map has been produced to the latest known information at the time of issue, and has been produced for your information only. Please consult with the SPR Offshore GIS team to ensure the content is still current before using the information contained on this map. To the fullest extent permitted by law, we accept no responsibility or liability (whether in contract, tort (including negligence) or otherwise in respect of any errors or omissions in the information contained in the map and shall not be liable for any loss, damage or expense caused by such errors or omissions.

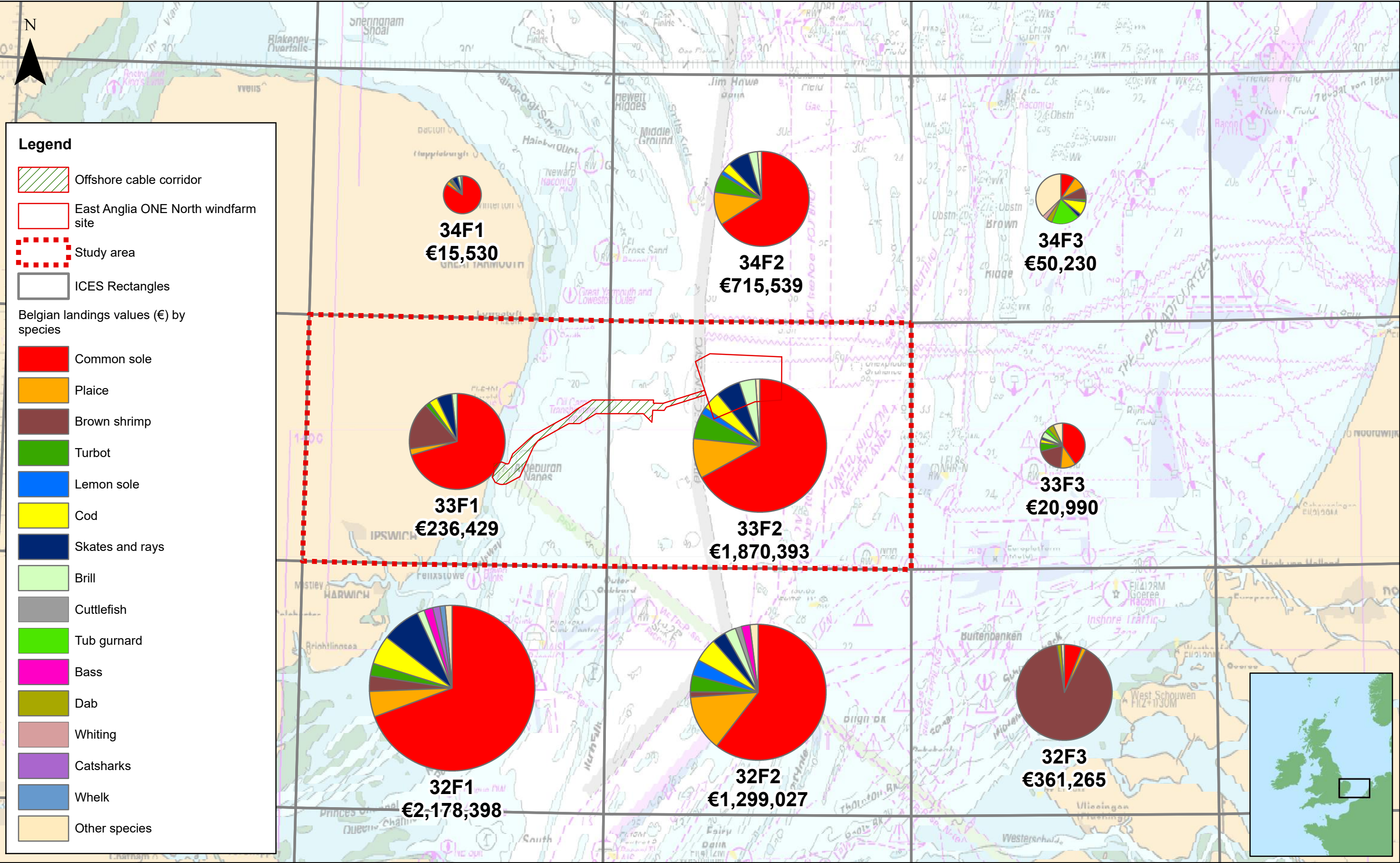
© Crown Copyright and SeaZone Solutions Limited. All rights reserved. Product Licence No. 082010.001. This product has been derived in part from material obtained from the UK Hydrographic Office with the permission of the Controller of Her Majesty's Stationery Office and UK Hydrographic Office. © IMARES, 2017. NOT TO BE USED FOR NAVIGATION.



East Anglia ONE North

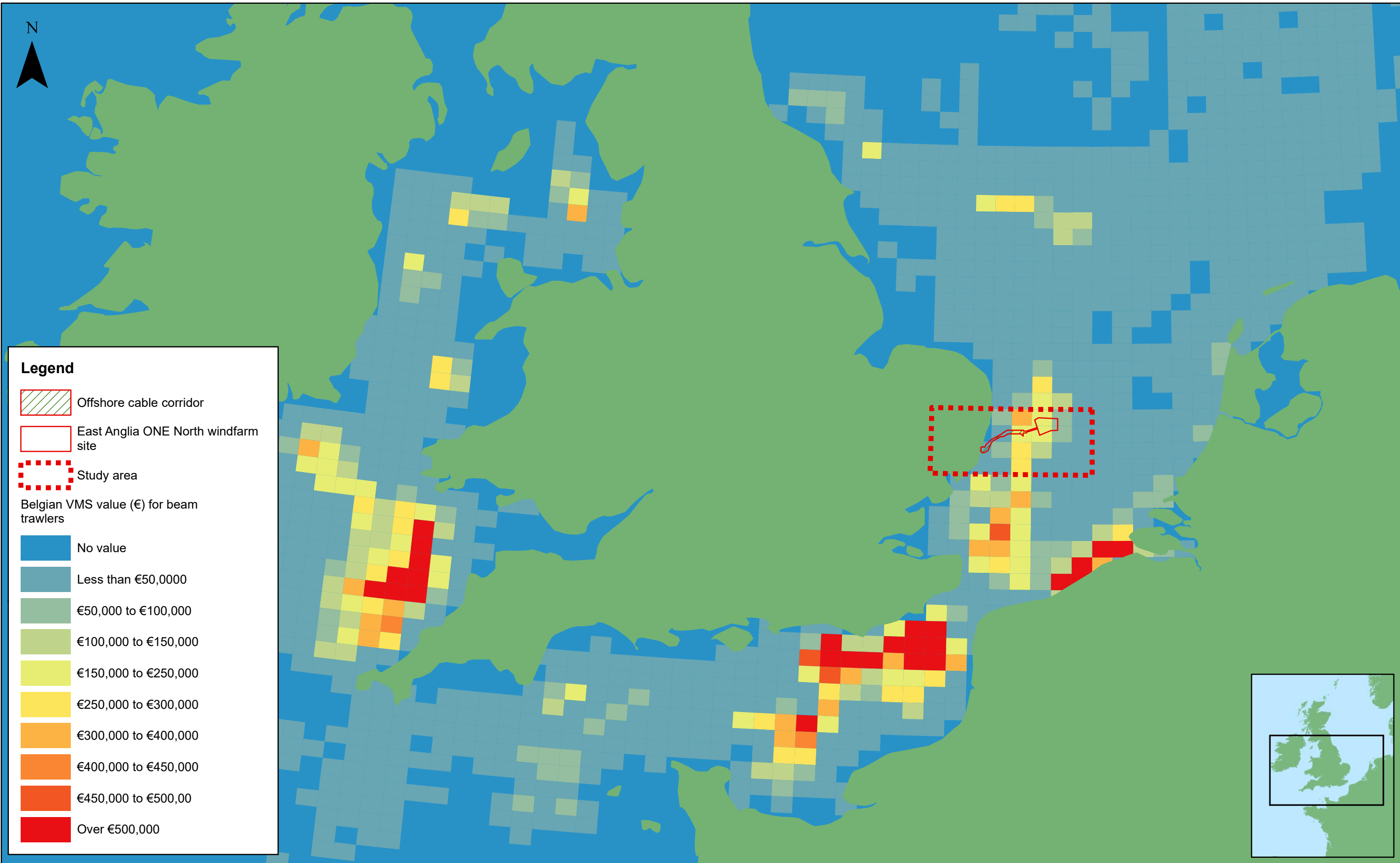
Dutch VMS Effort (days) by Traps & Dredges (2012-2016; IMARES, 2017)


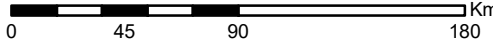
Drg No	EA1N-013-19_NE_VMS_E_DrTr	
Rev	0	Datum: WGS 1984 Projection: Zone 31N
Date	08/11/2018	
Figure	13.19	

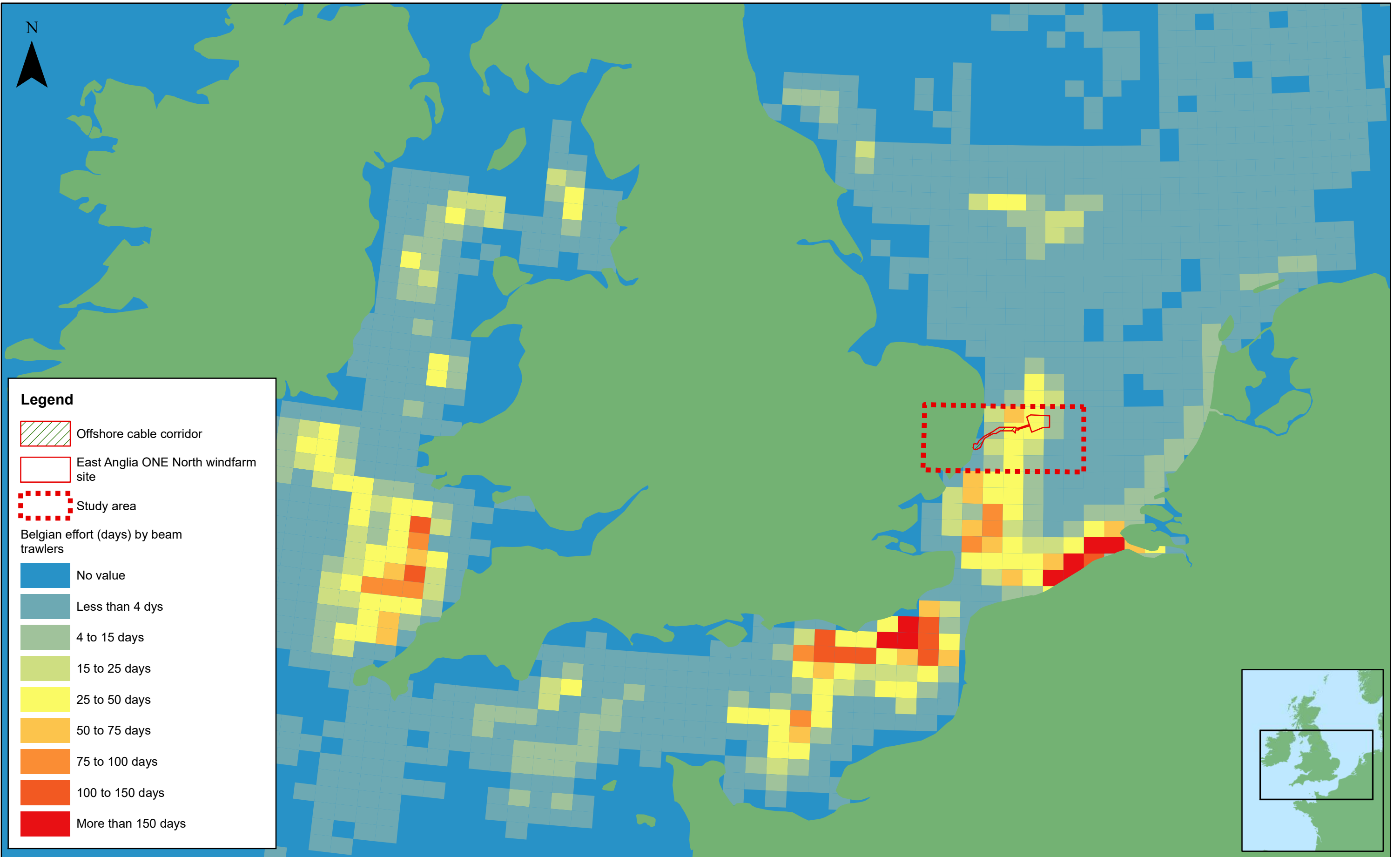






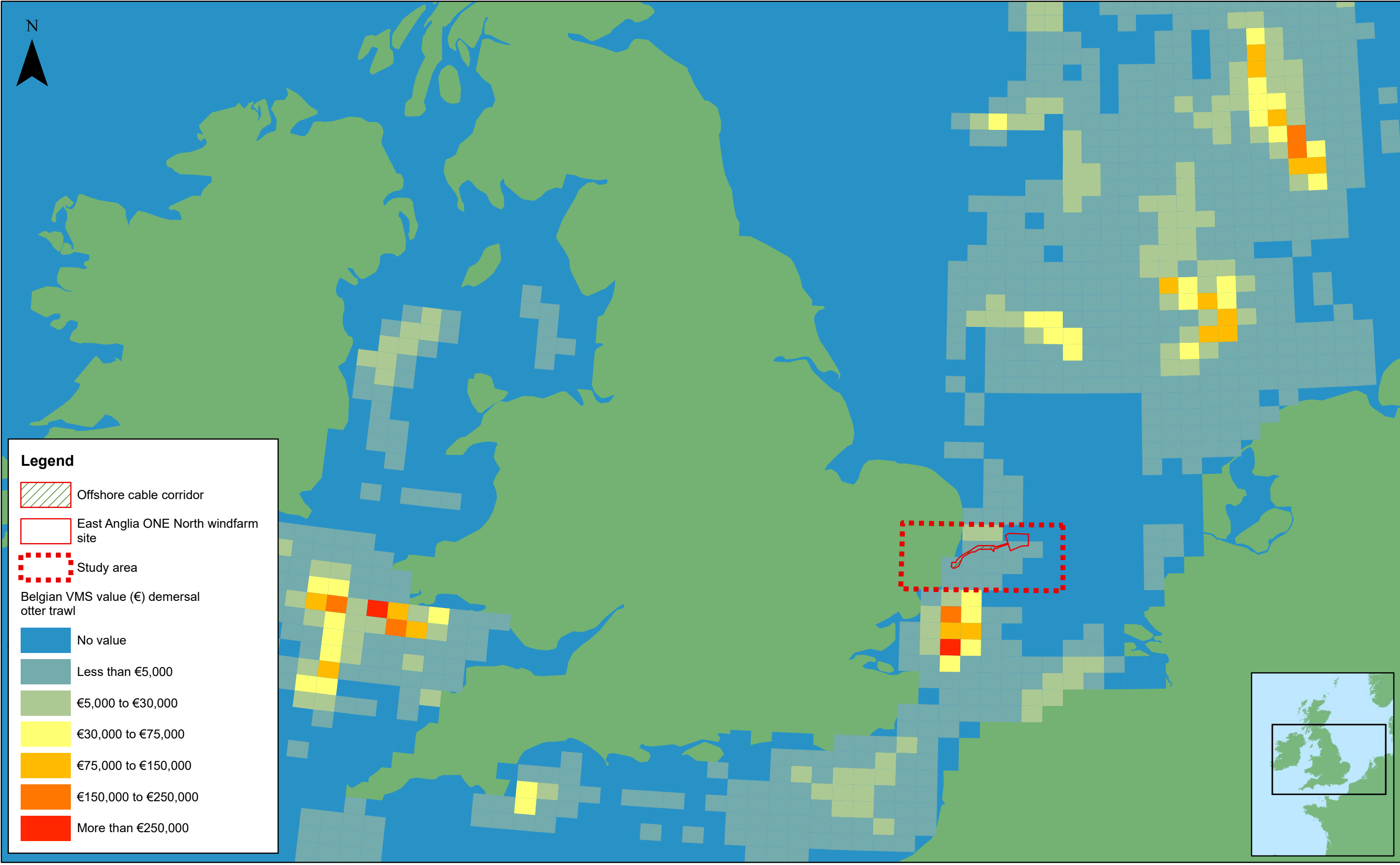
						1:800,000		East Anglia ONE North Belgian Landings Values (€) by Species (2014-2014; ILVO, 2016)	Drg No	EA1N-013-21_BE_Land_VSp	
					Prepared: JM				Rev	0	Datum: WGS 1984 Projection: Zone 31N
	0	08/11/2018	JM	First Issue.	Checked: SX	<small>This map has been produced to the latest known information at the time of issue, and has been produced for your information only. SPR Officers GIS team to ensure the content is still current before using the information contained on this map. To the fullest extent permitted by law, we accept no responsibility or liability (whether in contract, tort (including negligence) or otherwise in respect of any errors or omissions in the information contained in the map and shall not be liable for any loss, damage or expense caused by such errors or omissions.</small>			Date	08/11/2018	
	Rev	Date	By	Comment	Approved: FF	<small>© Crown Copyright and SeaZone Solutions Limited. All rights reserved Product Licence No. 082010.001. This product has been derived in part from material obtained from the UK Hydrographic Office with the permission of the Controller of Her Majesty's Stationery Office and UK Hydrographic Office. © ILVO, 2016. NOT TO BE USED FOR NAVIGATION.</small>			Figure	13.21	



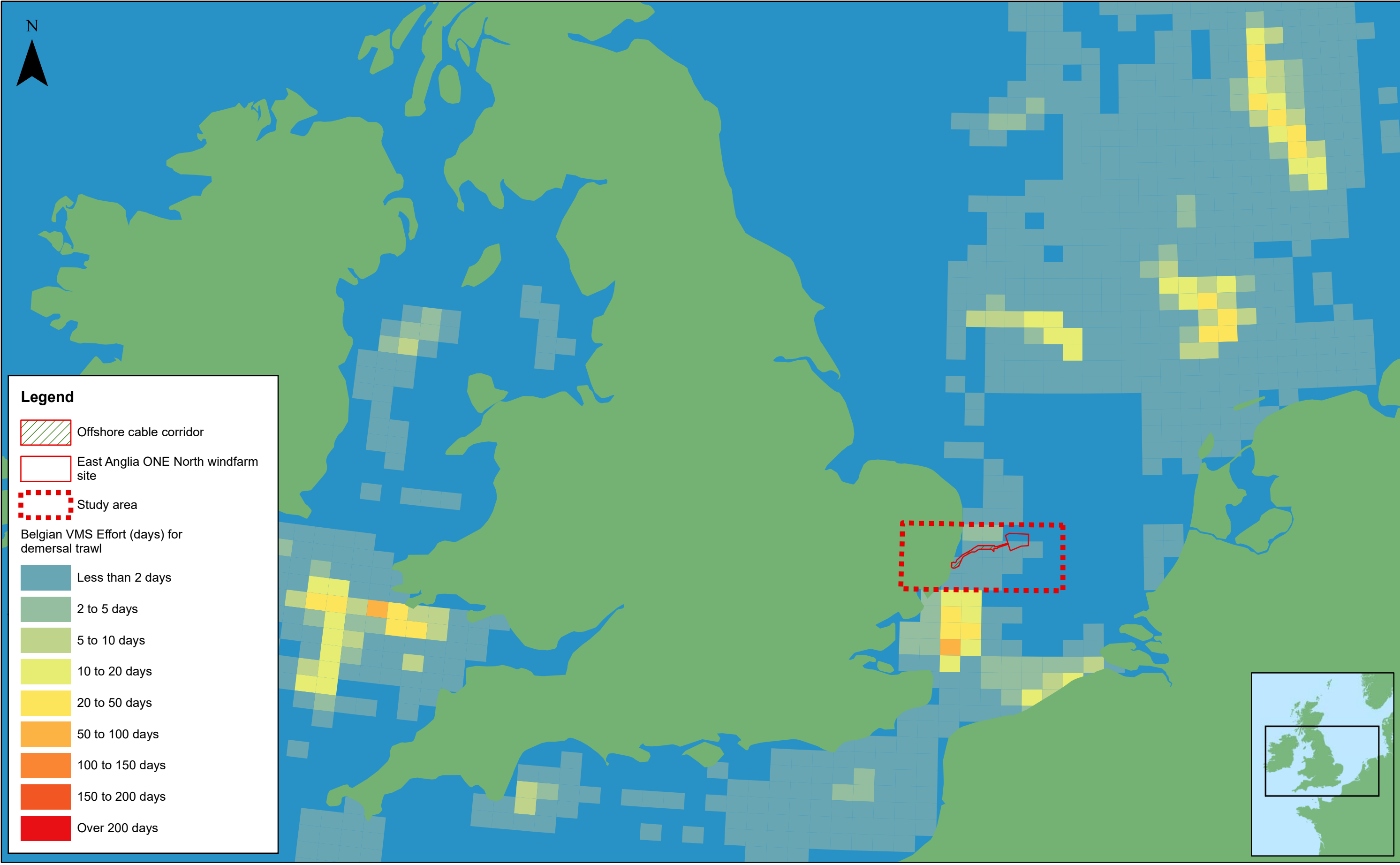
						1:3,000,000		East Anglia ONE North Belgian VMS Value by Beam Trawlers (2010-2014; ILVO, 2016)	Drg No	EA1N-013-22_BE_VMS_V_B		
				Prepared:	JM	Scale @ A3			Rev	0	Datum: WGS 1984 Projection: Zone 31N	
	0	08/11/2018	JM	First Issue.	Checked:	SX	<small>This map has been produced to the latest known information at the time of issue, and has been produced for your information only. Please consult with the SPR Offshore GIS team to ensure the content is still current before using the information contained on this map. To the fullest extent permitted by law, we accept no responsibility or liability (whether in contract, tort (including negligence) or otherwise in respect of any errors or omissions in the information contained in the map and shall not be liable for any loss, damage or expense caused by such errors or omissions.</small> <small>© Crown Copyright and SeaZone Solutions Limited. All rights reserved. Product Licence No. 082010.001. This product has been derived in part from material obtained from theUK Hydrographic Office with the permission of the Controller of Her Majesty's Stationary Office and UK HydrographicOffice. © IMARES, 2017. NOT TO BE USED FOR NAVIGATION.</small>		Date	08/11/2018		
	Rev	Date	By	Comment	Approved:	FF			Figure	13.22		




						1:3,000,000		East Anglia ONE North Belgian VMS Effort (days) by Beam Trawlers (2010-2014; ILVO, 2016)	Drg No EA1N-013-23_BE_VMS_E_BT	
				Prepared:	JM	Scale @ A3			Rev 0	Datum: WGS 1984 Projection: Zone 31N
				0	08/11/2018	JM	First Issue.	Checked:	SX	
Rev Date By Comment				Approved:	FF	<small>This map has been produced to the latest known information at the time of issue, and has been produced for your information only. Please consult with the SPR Offshore GIS team to ensure the content is still current before using the information contained on this map. To the fullest extent permitted by law, we accept no responsibility or liability (whether in contract, tort (including negligence) or otherwise in respect of any errors or omissions in the information contained in the map and shall not be liable for any loss, damage or expense caused by such errors or omissions.</small> <small>© Crown Copyright and SeaZone Solutions Limited. All rights reserved. Product Licence No. 082010.001. This product has been derived in part from material obtained from the UK Hydrographic Office with the permission of the Controller of Her Majesty's Stationery Office and UK Hydrographic Office. © ILVO, 2016. NOT TO BE USED FOR NAVIGATION.</small>				Date 08/11/2018
									Figure 13.23	



						1:3,000,000		East Anglia ONE North Belgian VMS Value (€) by Demersal Trawlers (2010-2014; ILVO, 2016)	Drg No	EA1N-013-24_BE_VMS_V_DT	
				Prepared:	JM	Scale @ A3		Rev	0	Datum: WGS 1984 Projection: Zone 31N	
	0	08/11/2018	JM	First Issue.	Checked:	SX	<small>This map has been produced to the latest known information at the time of issue, and has been produced for your information only. Please consult with the SPR Offshore GIS team to ensure the content is still current before using the information contained on this map. To the fullest extent permitted by law, we accept no responsibility or liability (whether in contract, tort (including negligence) or otherwise in respect of any errors or omissions in the information contained in the map and shall not be liable for any loss, damage or expense caused by such errors or omissions.</small> <small>© Crown Copyright and SeaZone Solutions Limited. All rights reserved. Product Licence No. 082010.001. This product has been derived in part from material obtained from the UK Hydrographic Office with the permission of the Controller of Her Majesty's Stationery Office and UK Hydrographic Office. © ILVO, 2016. NOT TO BE USED FOR NAVIGATION.</small>	Date	08/11/2018		
	Rev	Date	By	Comment	Approved:	FF		Figure	13.24		





Rev	Date	By	Comment
0	08/11/2018	JM	First Issue.

Prepared:	JM
Checked:	SX
Approved:	FF

1:3,000,000

Scale @ A3

0

45

90

180

Km

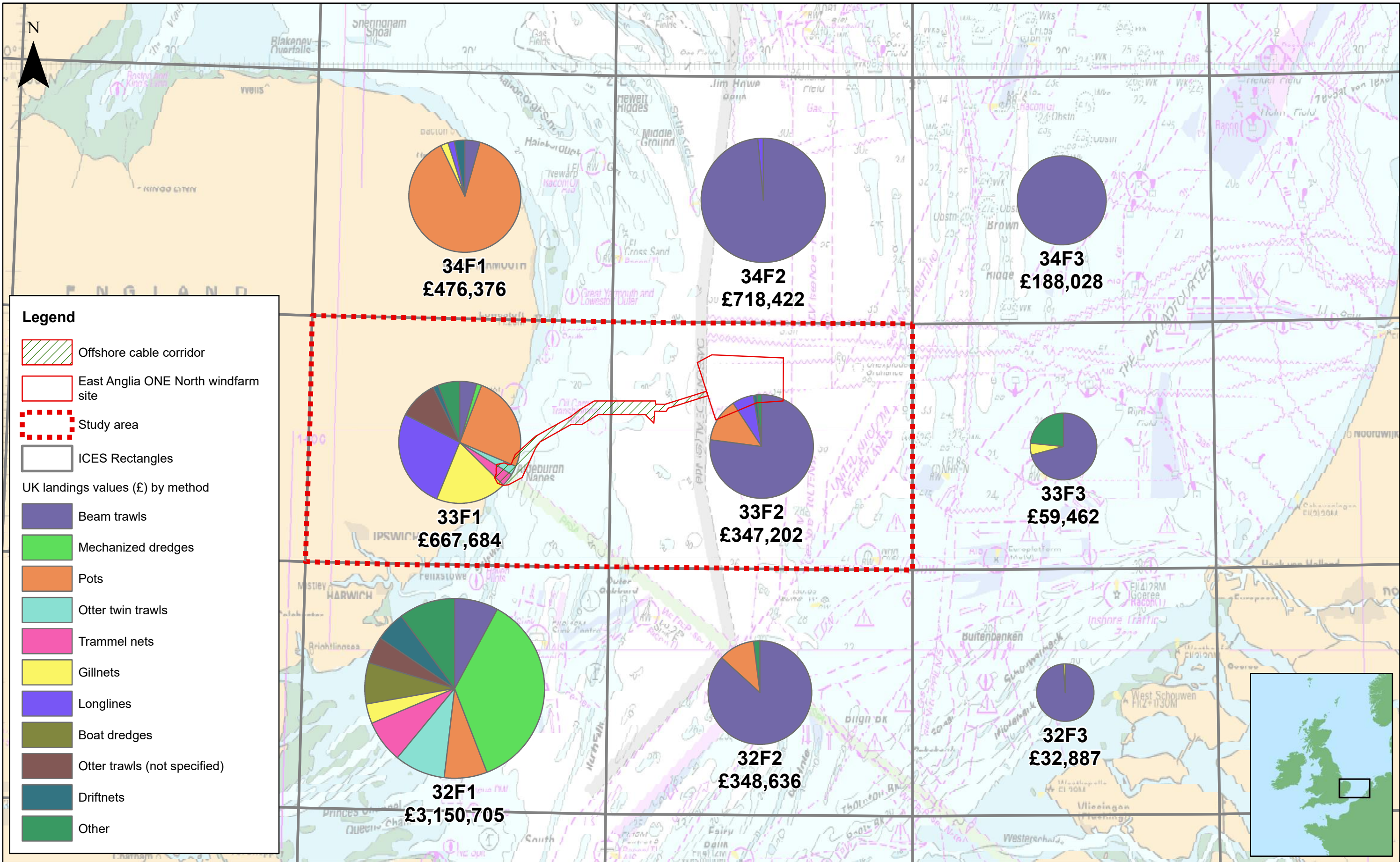
This map has been produced to the latest known information at the time of issue, and has been produced for your information only. Please consult with the SPR Offshore GIS team to ensure the content is still current before using the information contained on this map. To the fullest extent permitted by law, we accept no responsibility or liability (whether in contract, tort (including negligence) or otherwise in respect of any errors or omissions in the information contained in the map and shall not be liable for any loss, damage or expense caused by such errors or omissions.



© Crown Copyright and SeaZone Solutions Limited. All rights reserved. Product Licence No. 082010.001. This product has been derived in part from material obtained from the UK Hydrographic Office with the permission of the Controller of Her Majesty's Stationery Office and UK Hydrographic Office. © ILVO, 2016. NOT TO BE USED FOR NAVIGATION.

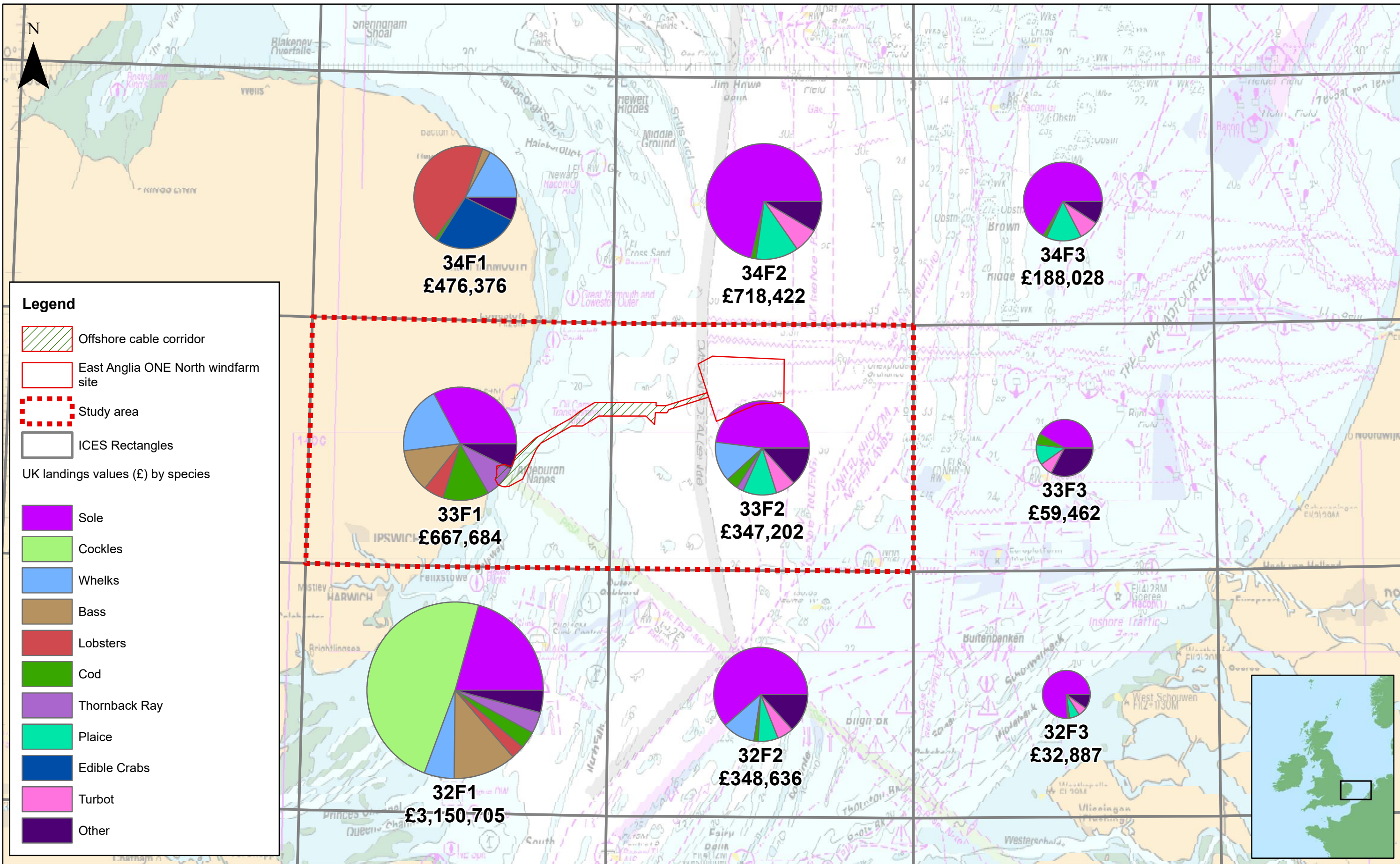
East Anglia ONE North

Belgian VMS Effort (days) by Demersal Trawlers (2010-2014; ILVO, 2016)

Drg No	EA1N-013-25_BE_VMS_E_DT	
Rev	0	Datum: WGS 1984 Projection: Zone 31N
Date	08/11/2018	
Figure	13.25	



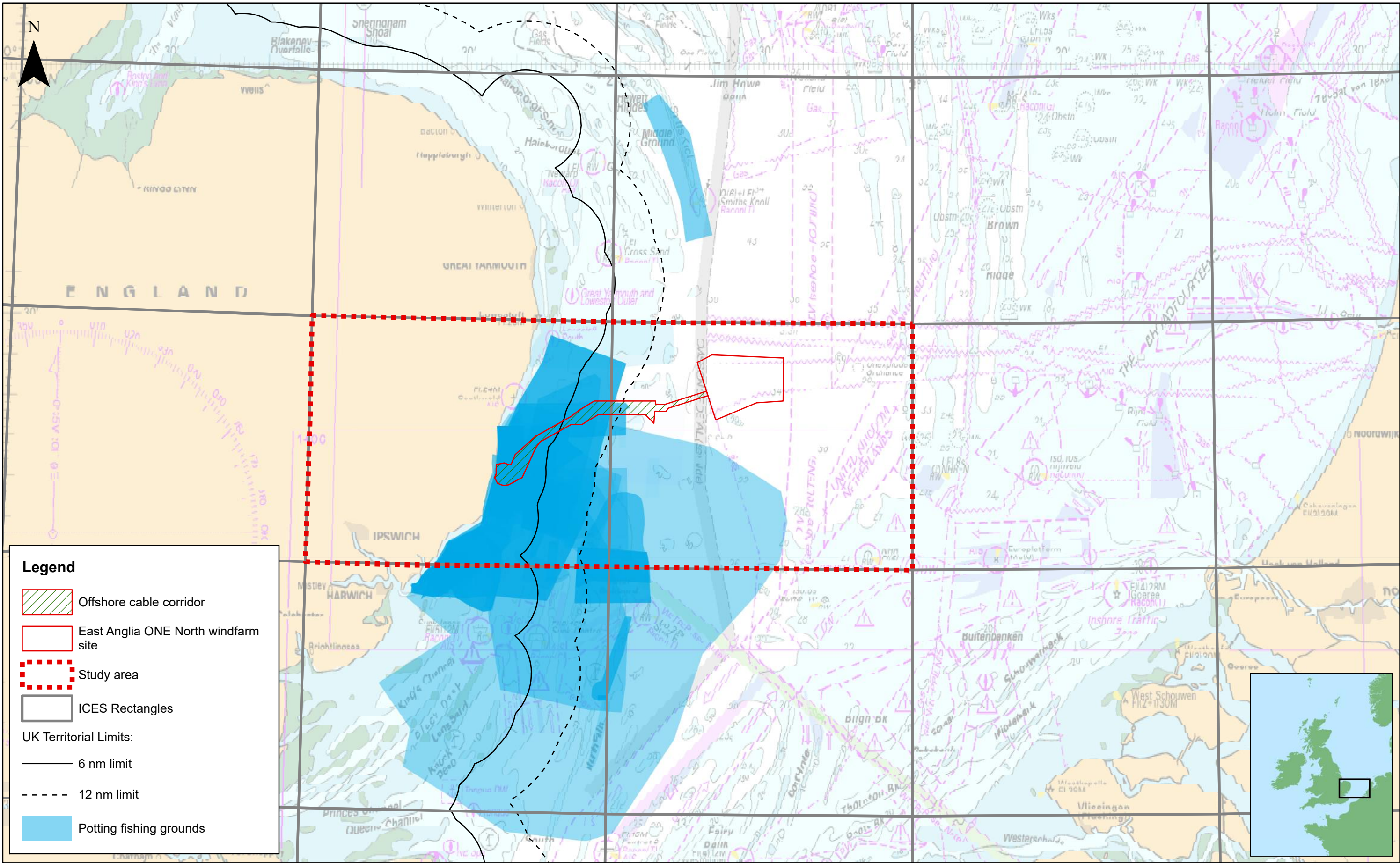
						1:800,000		East Anglia ONE North UK Landings Values (£) by Method (2012-2016; MMO, 2018)	Drg No	EA1N-013-26_UK_Land_VMeth		
					Prepared: JM	Scale @ A3			Rev	0	Datum: WGS 1984 Projection: Zone 31N	
	0	08/11/2018	JM	First Issue.	Checked: SX	<small>This map has been produced to the latest known information at the time of issue, and has been produced for your information only. Please consult with the SPR Offshore GIS team to ensure the content is still current before using the information contained on this map. To the fullest extent permitted by law, we accept no responsibility or liability (whether in contract, tort (including negligence) or otherwise) in respect of any errors or omissions in the information contained in the map and shall not be liable for any loss, damage or expense caused by such errors or omissions.</small>			Date	08/11/2018		
	Rev	Date	By	Comment	Approved: FF	<small>© Crown Copyright and SeaZone Solutions Limited. All rights reserved. Product Licence No. 082010.001. This product has been derived in part from material obtained from the UK Hydrographic Office with the permission of the Controller of Her Majesty's Stationery Office and UK Hydrographic Office. © MMO, 2018. NOT TO BE USED FOR NAVIGATION.</small>			Figure	13.26		





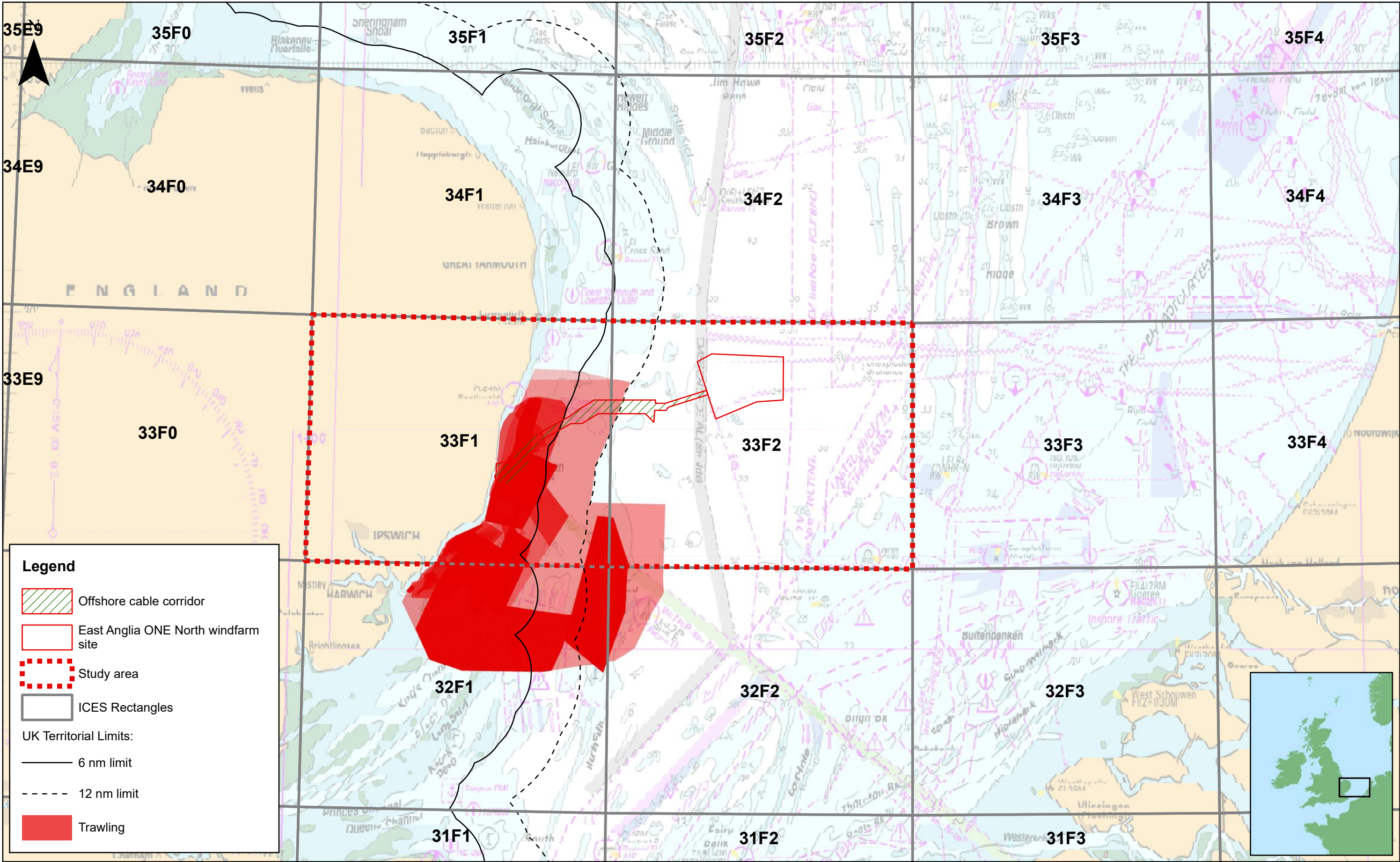
					1:800,000		East Anglia ONE North UK Landings Values (£) by Species (2012-2016; MMO, 2018)	Drg No	EA1N-013-27_UK_Land_VSpp	
				Prepared:	JM	Scale @ A3		Rev	0	Datum: WGS 1984 Projection: Zone 31N
	0	08/11/2018	JM	First Issue.	Checked:	SX		Date	08/11/2018	
	Rev	Date	By	Comment	Approved:	FF		Figure	13.27	



This map has been produced to the latest known information at the time of issue, and has been produced for your information only. Please consult with the SPR Offshore GIS team to ensure the content is still current before using the information contained on this map. To the fullest extent permitted by law, we accept no responsibility or liability (whether in contract, tort (including negligence) or otherwise) in respect of any errors or omissions in the information contained in the map and shall not be liable for any loss, damage or expense caused by such errors or omissions.

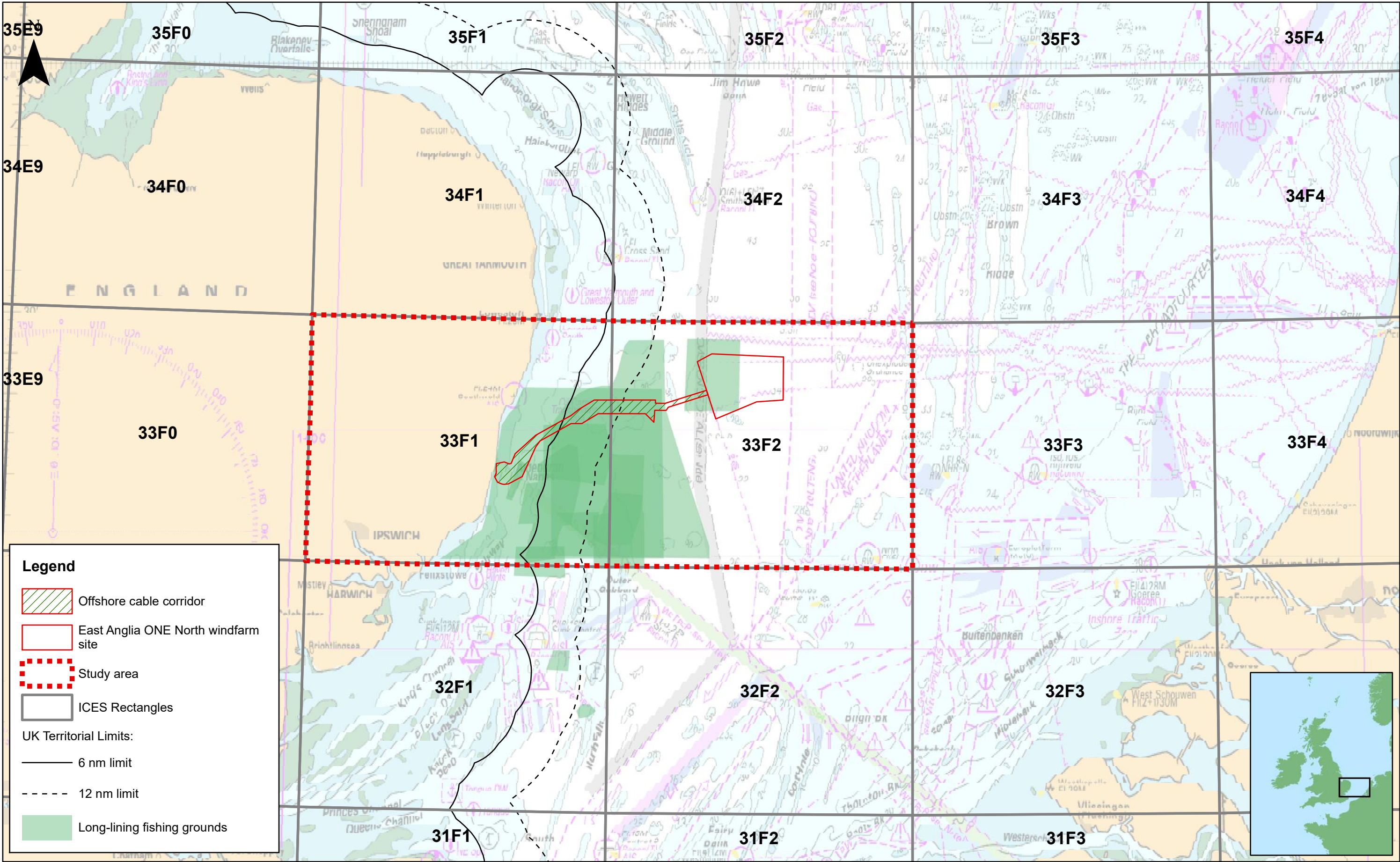
© Crown Copyright and SeaZone Solutions Limited. All rights reserved. Product Licence No. 082010.001. This product has been derived in part from material obtained from the UK Hydrographic Office with the permission of the Controller of Her Majesty's Stationery Office and UK Hydrographic Office. © MMO, 2018. NOT TO BE USED FOR NAVIGATION.





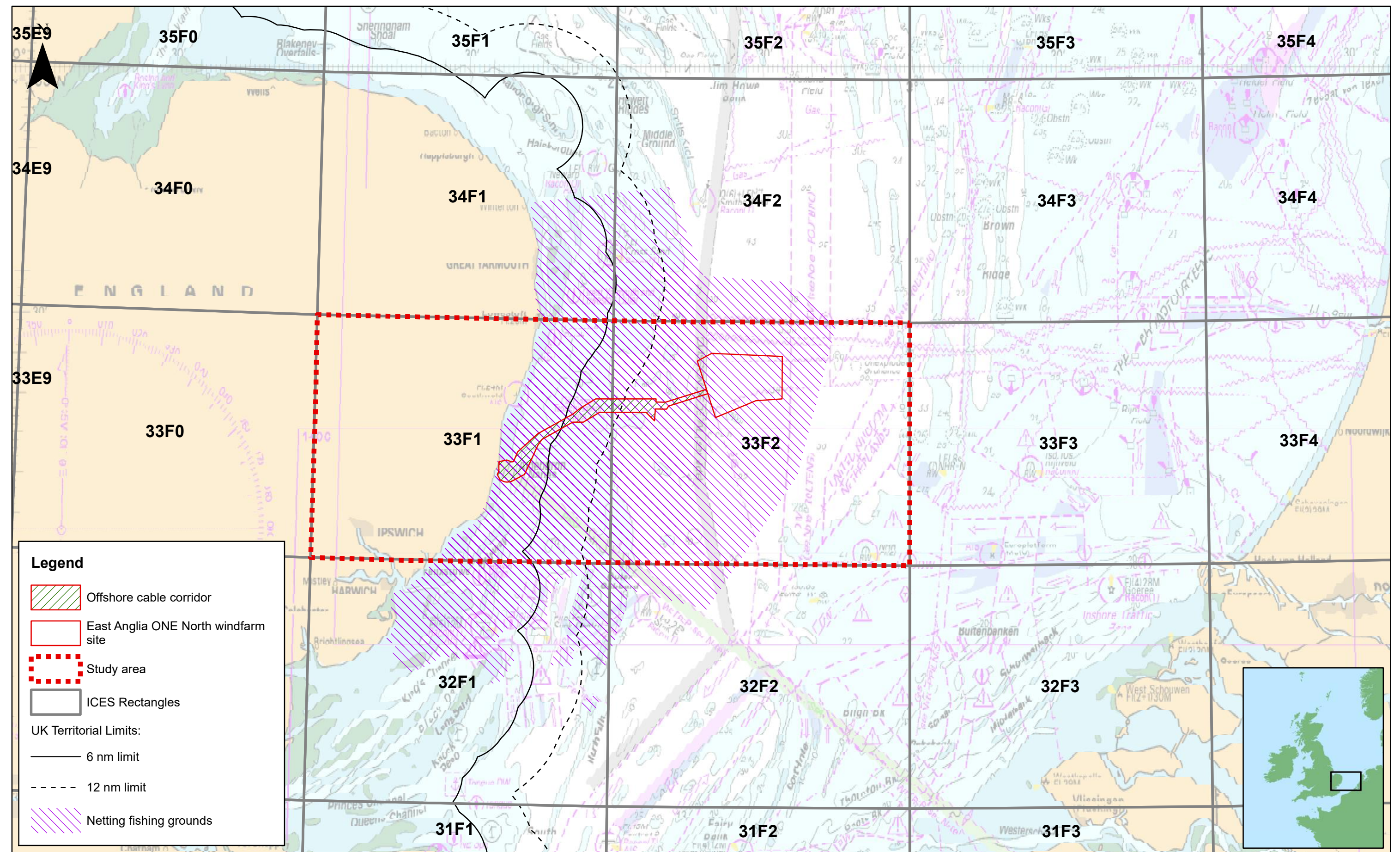
				1:800,000 Scale @ A3				East Anglia ONE North Potting Grounds of UK Local Fishermen* (BMM consultation, 2014-2018). *Darker colour indicates overlap of grounds by multiple fishermen			Drg No	EA1N-013-28_UK_Pot	
0 08/11/2018 JM First Issue.				Prepared:	JM	This map has been produced to the latest known information at the time of issue, and has been produced for your information only. Please consult with the SPR Offshore GIS team to ensure the content is still current before using the information contained on this map. To the fullest extent permitted by law, we accept no responsibility or liability (whether in contract, tort (including negligence) or otherwise in respect of any errors or omissions in the information contained in the map and shall not be liable for any loss, damage or expense caused by such errors or omissions.		Rev			Rev	0	Datum: WGS 1984 Projection: Zone 31N
Rev Date By Comment				Checked:	SX	© Crown Copyright and SeaZone Solutions Limited. All rights reserved. Product Licence No. 082010.001. This product has been derived in part from material obtained from the Controller of Her Majesty's Stationery Office and UK Hydrographic Office. © MMO, 2018. NOT TO BE USED FOR NAVIGATION.		Approved:			Date	08/11/2018	
				Approved:	FF						Figure	13.27	



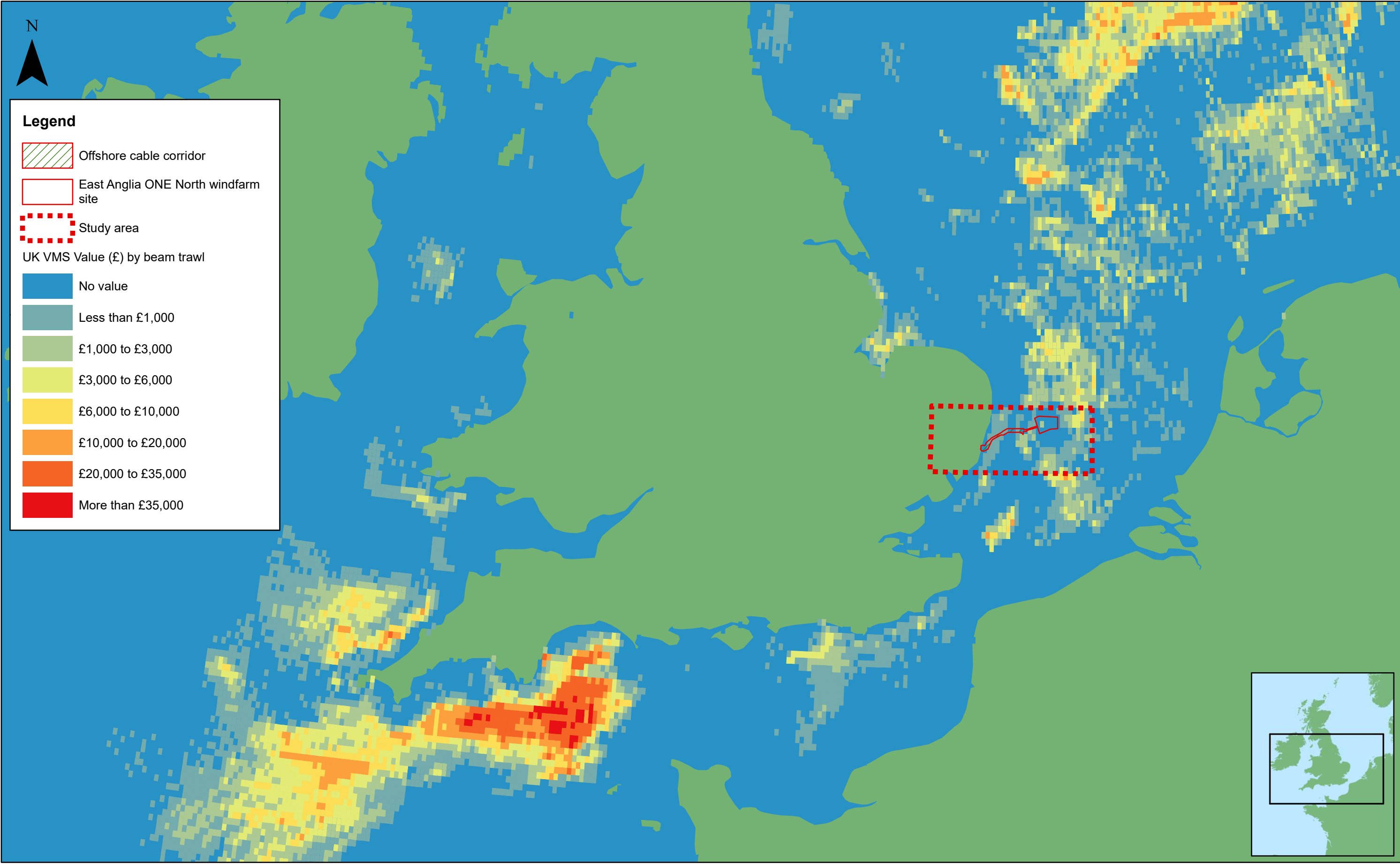
						1:800,000		East Anglia ONE North Trawling Grounds of UK Local Fishermen* (BMM consultation, 2014-2018). *Darker colour indicates overlap of grounds by multiple fishermen	Drg No	EA1N-013-29_UK_Trawl	
					Prepared: JM	<small>This map has been produced to the latest known information at the time of issue, and has been produced for your information only. Please consult with the SPR Offshore GIS team to ensure the content is still current before using the information contained on this map. To the fullest extent permitted by law, we accept no responsibility or liability (whether in contract, tort (including negligence) or otherwise in respect of any errors or omissions in the information contained in the map and shall not be liable for any loss, damage or expense caused by such errors or omissions.</small> <small>© Crown Copyright and SeaZone Solutions Limited. All rights reserved Product Licence No. 082010.001. This product has been derived in part from material obtained from the UK Hydrographic Office with the permission of the Controller of Her Majesty's Stationary Office and UK Hydrographic Office. © BMM, 2018. NOT TO BE USED FOR NAVIGATION.</small>			Rev	0	Datum: WGS 1984 Projection: Zone 31N
	0	08/11/2018	JM	First Issue.	Checked: SX		Date		08/11/2018		
	Rev	Date	By	Comment	Approved: FF		Figure		13.29		


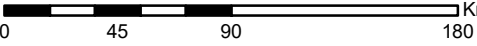


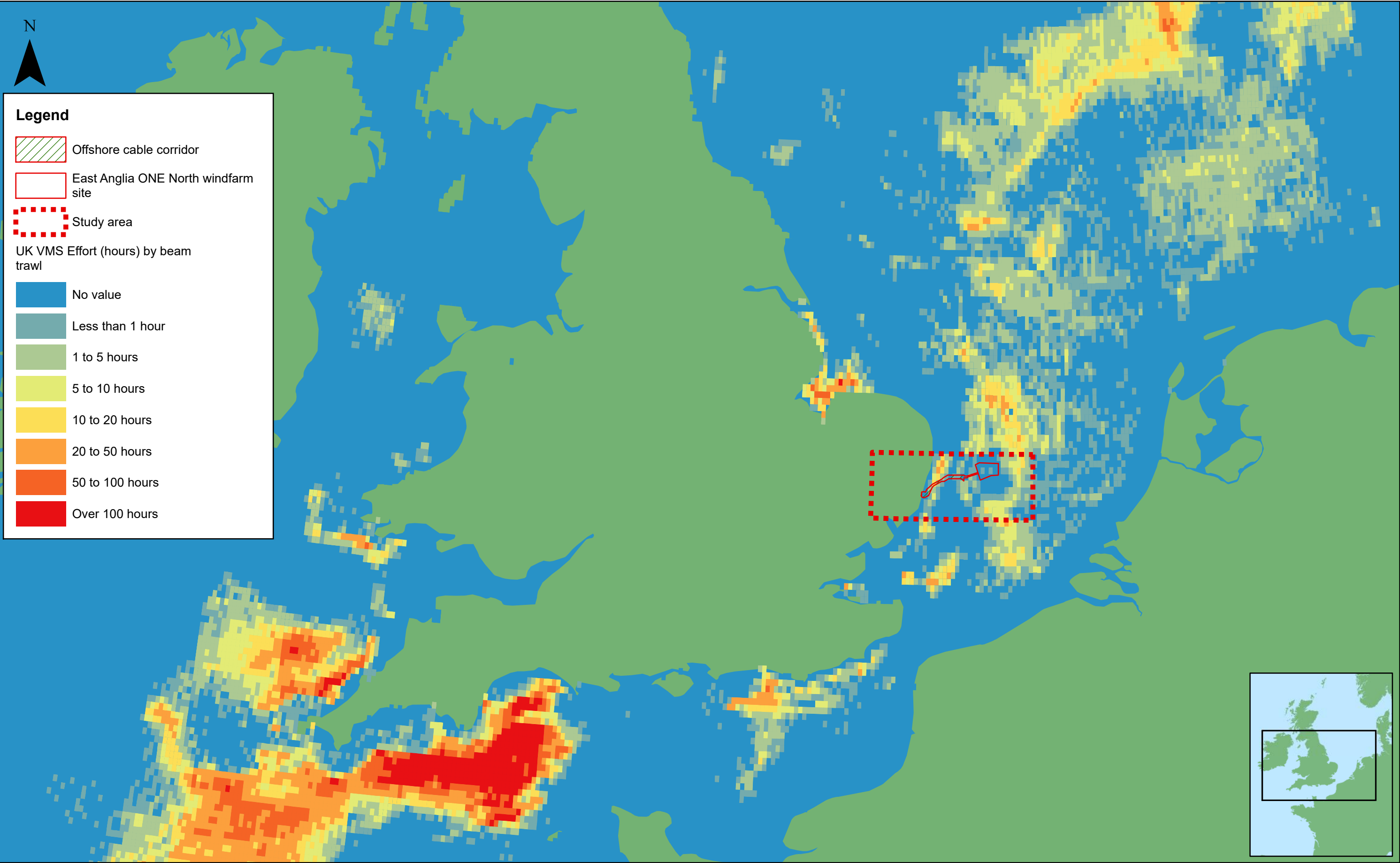
						1:800,000		East Anglia ONE North Longlining Grounds of UK Local Fishermen* (BMM consultation, 2014-2018). *Darker colour indicates overlap of grounds by multiple fishermen	Drg No	EA1N-013-30_UK_Line		
					Prepared:	JM			Scale @ A3	Rev	0	Datum: WGS 1984 Projection: Zone 31N
	0	08/11/2018	JM	First Issue.	Checked:	SX	<small>This map has been produced to the latest known information at the time of issue, and has been produced for your information only. Please consult with the SPR Offshore GIS team to ensure the content is still current before using the information contained on this map. To the fullest extent permitted by law, we accept no responsibility or liability (whether in contract, tort (including negligence) or otherwise) in respect of any errors or omissions in the information contained in the map and shall not be liable for any loss, damage or expense caused by such errors or omissions.</small>		Date	08/11/2018		
	Rev	Date	By	Comment	Approved:	FF	<small>© Crown Copyright and SeaZone Solutions Limited. All rights reserved Product Licence No. 082010.001. This product has been derived in part from material obtained from the UK Hydrographic Office with the permission of the Controller of Her Majesty's Stationery Office and UK Hydrographic Office. © BMM, 2018. NOT TO BE USED FOR NAVIGATION.</small>		Figure	13.30		





				1:800,000 Scale @ A3				East Anglia ONE North Netting Grounds of UK Local Fishermen* (BMM consultation, 2014-2018). *Darker colour indicates overlap of grounds by multiple fishermen		Drg No	EA1N-013-31_UK_Net	
0 08/11/2018 JM First Issue.				Prepared:	JM	Checked:		Rev		0	Datum: WGS 1984 Projection: Zone 31N	Figure
Rev Date By Comment				Approved:		FF		Date		08/11/2018		

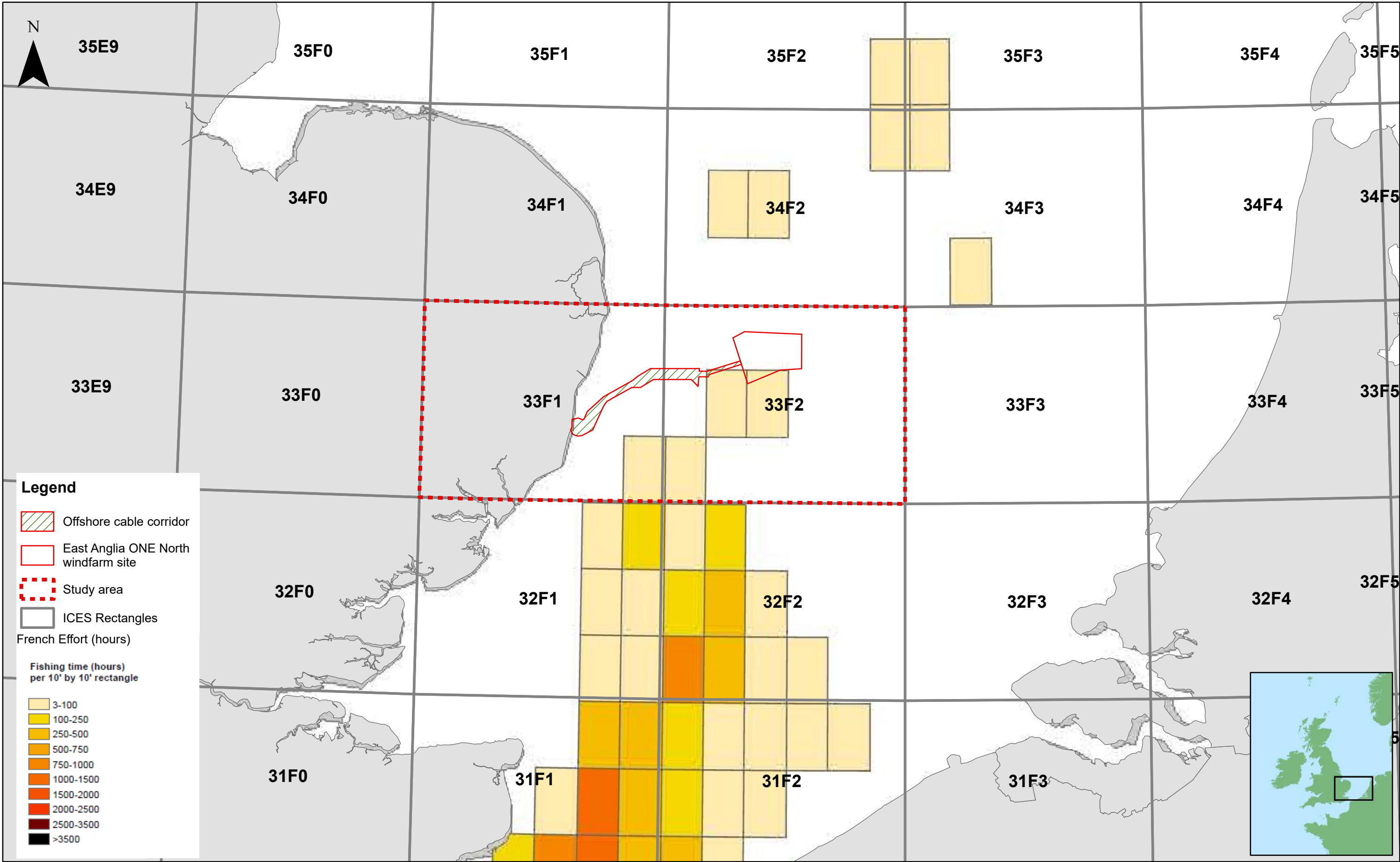




						1:3,000,000		East Anglia ONE North UK VMS Value (£) by Beam Trawlers (2012-2016; MMO, 2018)	Drg No	EA1N-013-32_UK_VMS_V_BT		
				Prepared:	JM	Scale @ A3			Rev	0	Datum: WGS 1984 Projection: Zone 31N	
	0	08/11/2018	JM	First Issue.	Checked:	SX	<small>This map has been produced to the latest known information at the time of issue, and has been produced for your information only. Please consult with the SPR Offshore GIS team to ensure the content is still current before using the information contained on this map. To the fullest extent permitted by law, we accept no responsibility or liability (whether in contract, tort (including negligence) or otherwise in respect of any errors or omissions in the information contained in the map and shall not be liable for any loss, damage or expense caused by such errors or omissions.</small> <small>© Crown Copyright and SeaZone Solutions Limited. All rights reserved. Product Licence No. 082010.001. This product has been derived in part from material obtained from theUK Hydrographic Office with the permission of the Controller of Her Majesty's Stationery Office and UK Hydrographic Office. © MMO, 2018. NOT TO BE USED FOR NAVIGATION.</small>		Date	08/11/2018		
	Rev	Date	By	Comment	Approved:	FF			Figure	13.32		

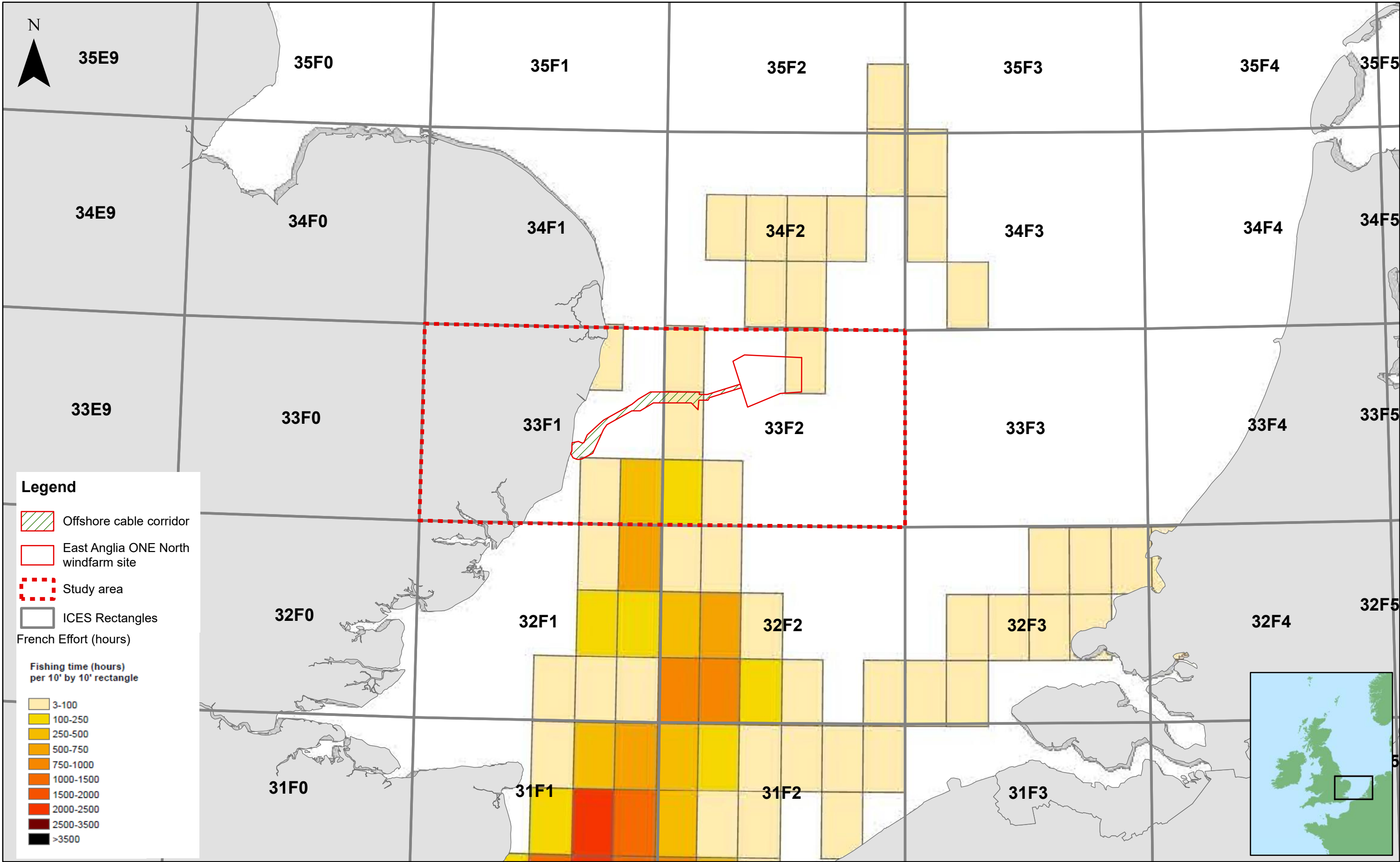






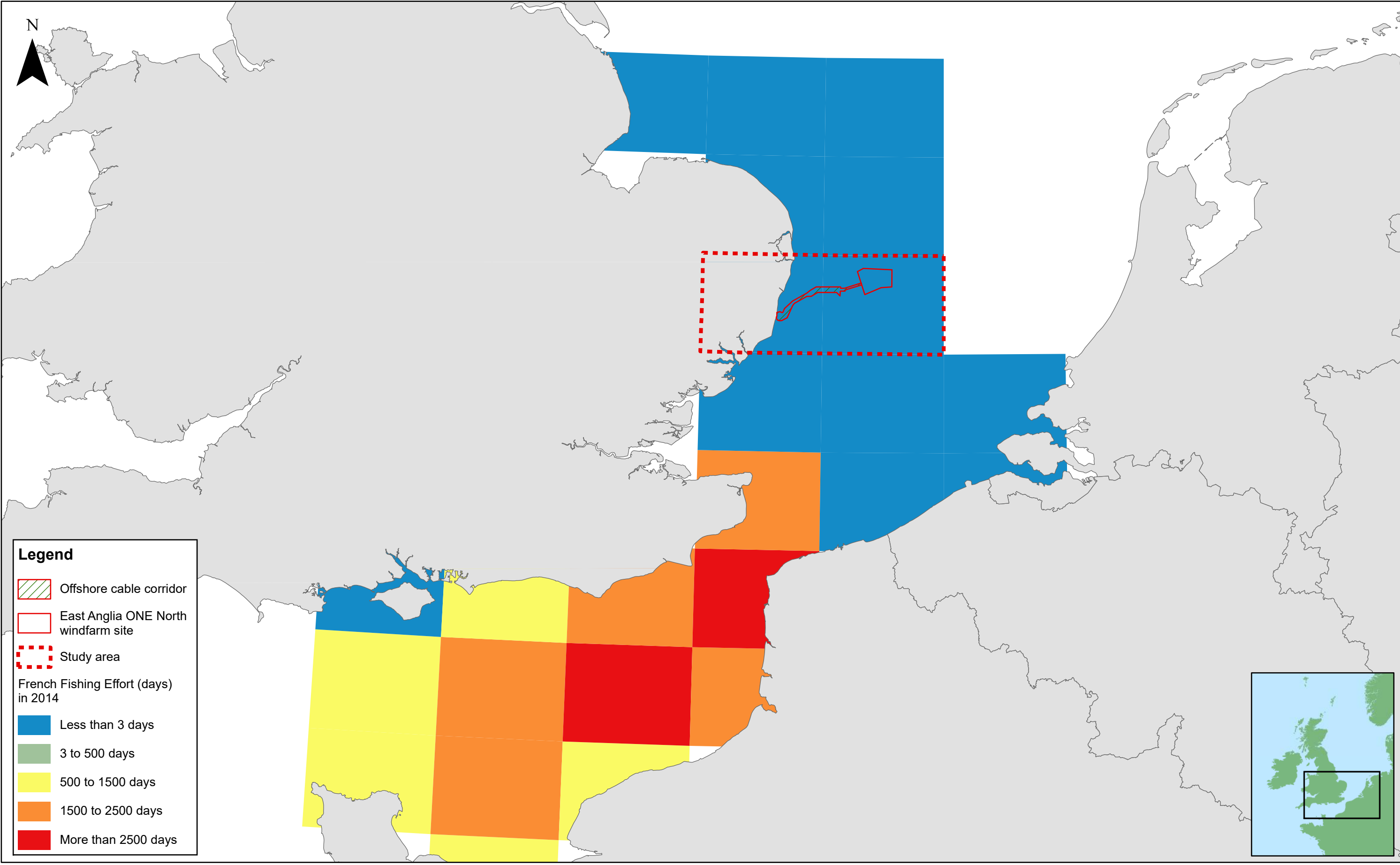
						1:3,000,000		East Anglia ONE North UK VMS Effort (hours) by Beam Trawlers (2012-2016; MMO, 2018)	Drg No	EA1N-013-33_UK_VMS_E_BT	
				Prepared:	JM	Scale @ A3			Rev	0	Datum: WGS 1984 Projection: Zone 31N
0	08/11/2018	JM	First Issue.	Checked:	SX	<small>This map has been produced to the latest known information at the time of issue, and has been produced for your information only. Please consult with the SPR Offshore GIS team to ensure the content is still current before using the information contained on this map. To the fullest extent permitted by law, we accept no responsibility or liability (whether in contract, tort (including negligence) or otherwise in respect of any errors or omissions in the information contained in the map and shall not be liable for any loss, damage or expense caused by such errors or omissions.</small>			Date	08/11/2018	
Rev	Date	By	Comment	Approved:	FF	<small>© Crown Copyright and SeaZone Solutions Limited. All rights reserved. Product Licence No. 082010.001. This product has been derived in part from material obtained from the UK Hydrographic Office with the permission of the Controller of Her Majesty's Stationery Office and UK Hydrographic Office. © MMO, 2018. NOT TO BE USED FOR NAVIGATION.</small>			Figure	13.33	


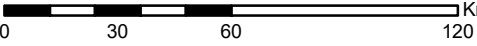


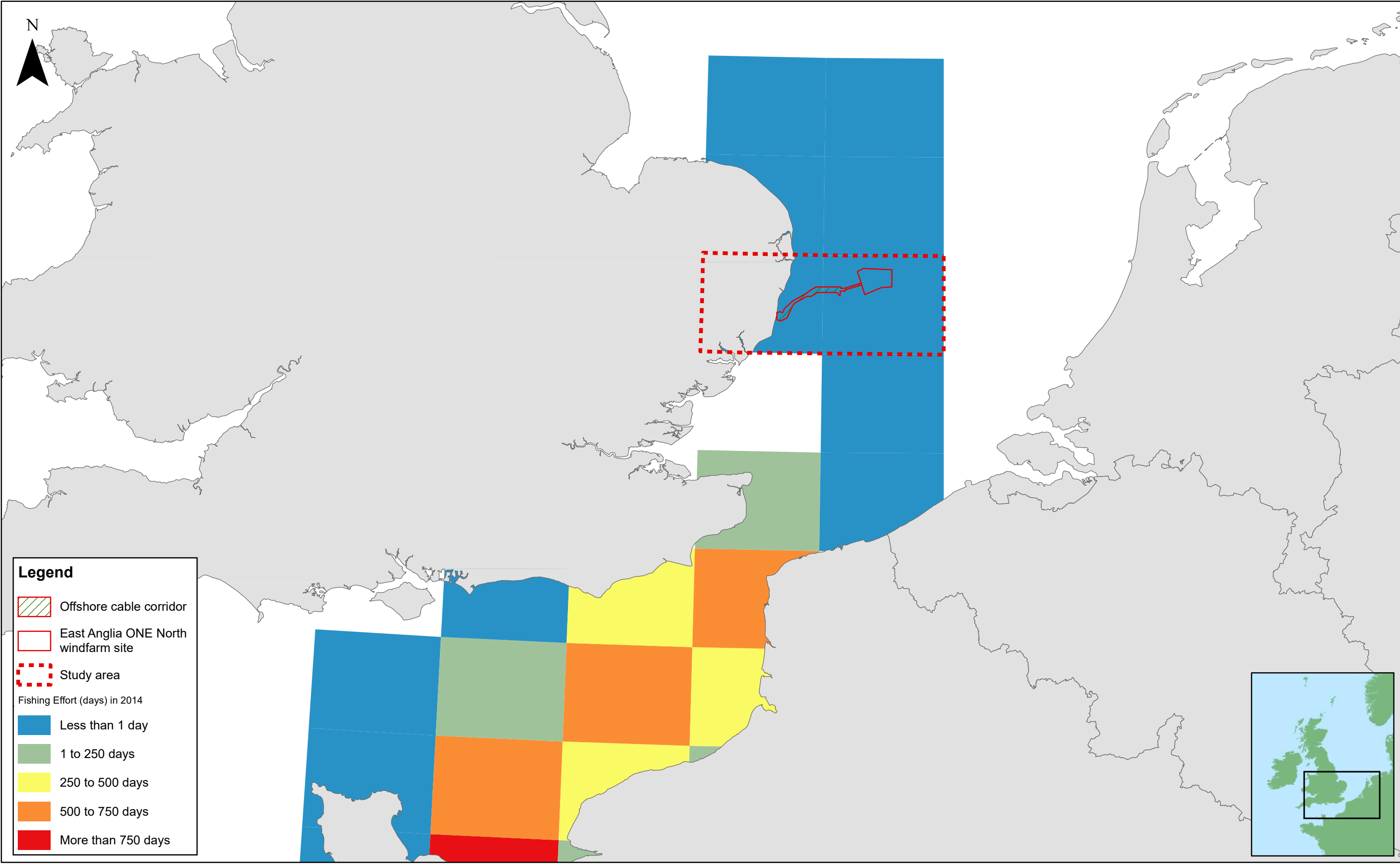
						1:1,000,000		East Anglia ONE North French Effort by Pelagic and Demersal Trawlers (2008; CNPMEM, 2009)	Drg No	EA1N-013-34-FR_VMS_DTPT		
					Prepared:	JM			Scale @ A3	Rev	0	Datum: WGS 1984 Projection: Zone 31N
	0	08/11/2018	JM	First Issue.	Checked:	SX	<small>This map has been produced to the latest known information at the time of issue, and has been produced for your information only. Please consult with the SPR Offshore GIS team to ensure the content is still current before using the information contained on this map. To the fullest extent permitted by law, we accept no responsibility or liability (whether in contract, tort (including negligence) or otherwise in respect of any errors or omissions in the information contained in the map and shall not be liable for any loss, damage or expense caused by such errors or omissions.</small> <small>© Crown Copyright and SeaZone Solutions Limited. All rights reserved Product Licence No. 082010.001. This product has been derived in part from material obtained from the UK Hydrographic Office with the permission of the Controller of Her Majesty's Stationery Office and UK Hydrographic Office. © CNPMEM, 2009. NOT TO BE USED FOR NAVIGATION.</small>		Date	08/11/2018		
	Rev	Date	By	Comment	Approved:	FF			Figure	13.34		





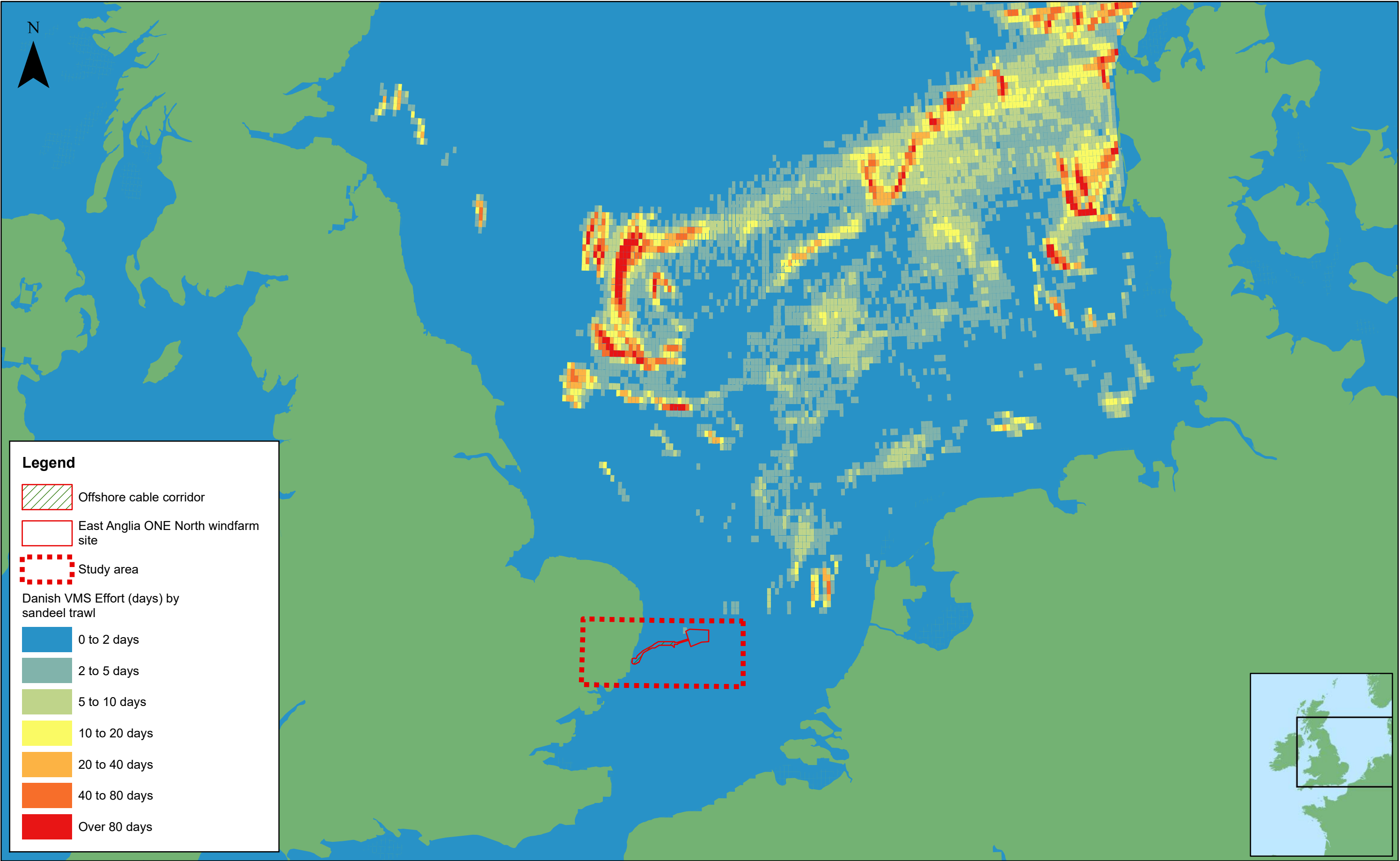
										1:1,000,000				<div>East Anglia ONE North</div> <div>French Effort by Demersal Otter Trawlers (2008; CNPMM, 2009)</div>				Drg No		EA1N-013-35-FR_VMS_DOT			
						Prepared:		JM		Scale @ A3								Rev		0		Datum: WGS 1984 Projection: Zone 31N	
						Checked:		SX										Date		08/11/2018			
						Approved:		FF										Figure		13.35			
Rev				Date		By		Comment															
0				08/11/2018		JM		First Issue.															
<div><div>This map has been produced to the latest known information at the time of issue, and has been produced for your information only.</div><div>Please consult with the SPR Offshore GIS team to ensure the content is still current before using the information contained on this map.</div><div>To the fullest extent permitted by law, we accept no responsibility or liability (whether in contract, tort (including negligence) or otherwise in respect of any errors or omissions in the information contained in the map and shall not be liable for any loss, damage or expense caused by such errors or omissions.</div></div>														<div><div>© Crown Copyright and SeaZone Solutions Limited. All rights reserved Product Licence No. 082010.001. This product has been derived in part from material obtained from the UK Hydrographic Office with the permission of the Controller of Her Majesty's Stationery Office and UK Hydrographic Office. © CNPMM, 2009. NOT TO BE USED FOR NAVIGATION.</div></div>									


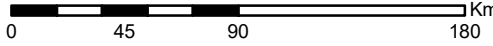


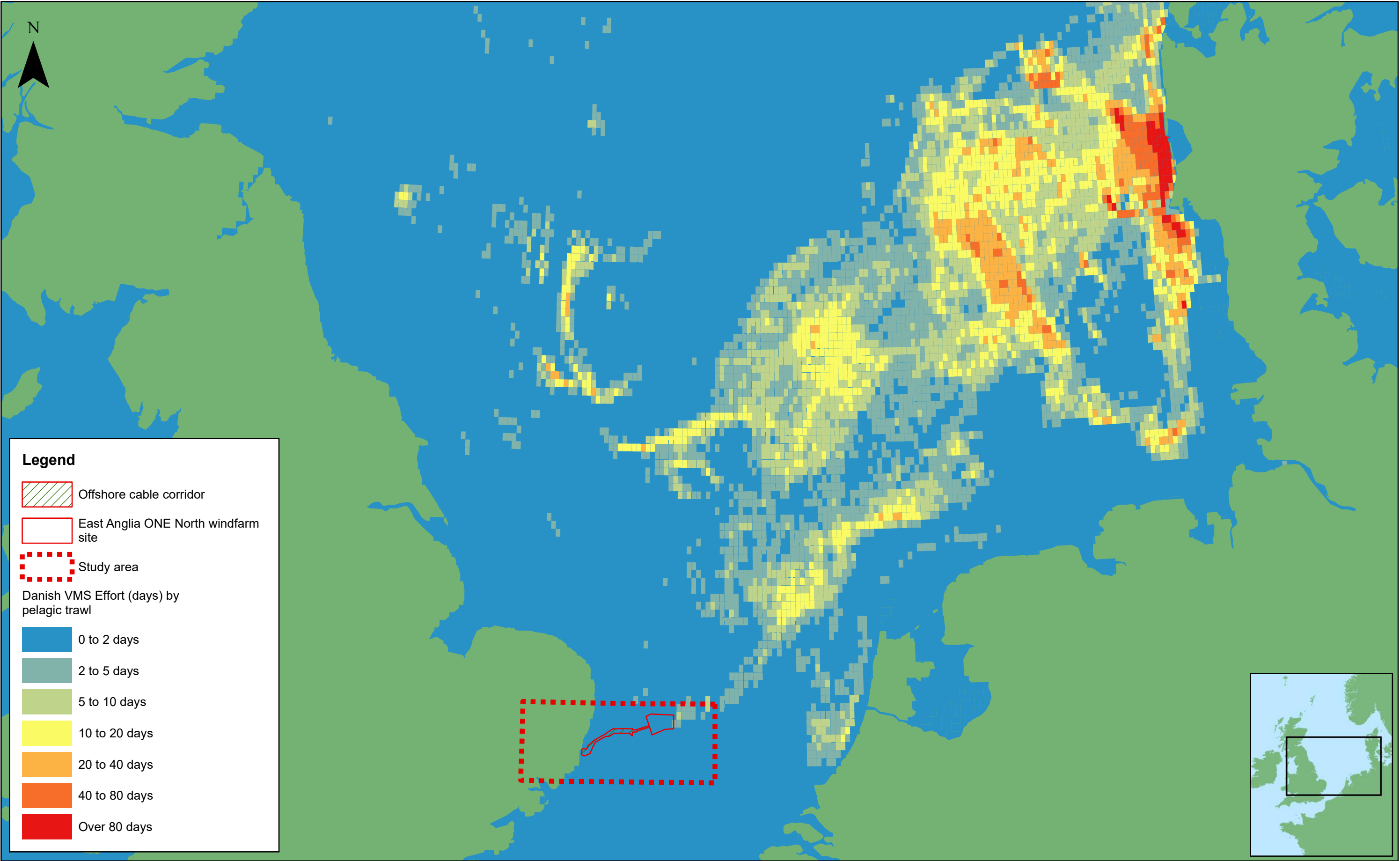
							1:2,000,000		East Anglia ONE North French Effort by Demersal Trawlers (2014; IFREMER, 2015)	Drg No	EA1N-013-36-FR_VMS_DT	
					Prepared:	JM	<small>This map has been produced to the latest known information at the time of issue, and has been produced for your information only. Please consult with the SPR Offshore GIS team to ensure the content is still current before using the information contained on this map. To the fullest extent permitted by law, we accept no responsibility or liability (whether in contract, tort (including negligence) or otherwise in respect of any errors or omissions in the information contained in the map and shall not be liable for any loss, damage or expense caused by such errors or omissions.</small> <small>© Crown Copyright and SeaZone Solutions Limited. All rights reserved. Product Licence No. 082010.001. This product has been derived in part from material obtained from theUK Hydrographic Office with the permission of the Controller of Her Majesty's Stationery Office and UK HydrographicOffice. © IFREMER, 2015. NOT TO BE USED FOR NAVIGATION.</small>			Rev	0	Datum: WGS 1984 Projection: Zone 31N
	0	08/11/2018	JM	First Issue.	Checked:	SX				Date	08/11/2018	
	Rev	Date	By	Comment	Approved:	FF				Figure	13.36	





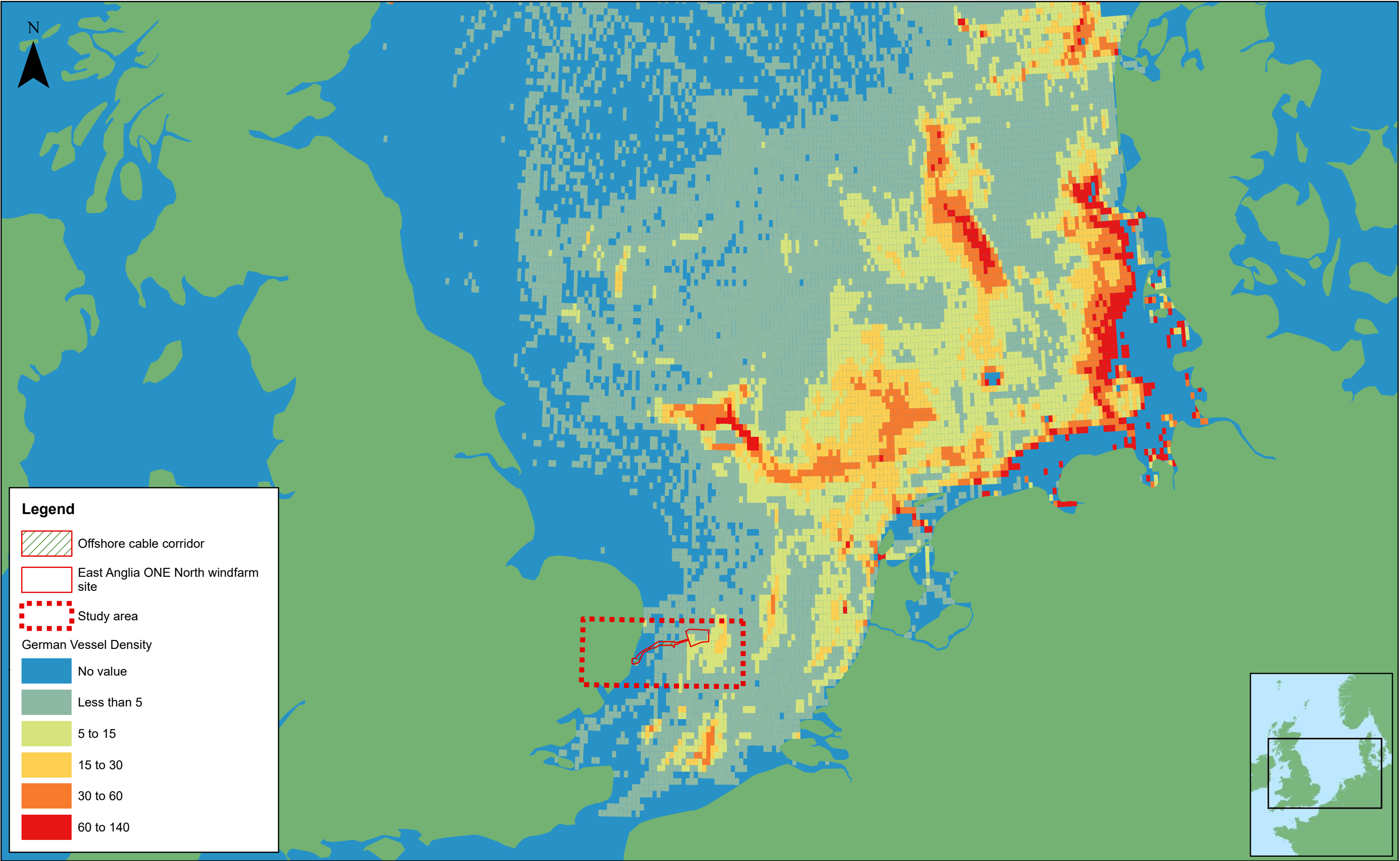
							1:2,000,000		East Anglia ONE North French Effort by PelagicTrawlers (2014; IFREMER, 2015)	Drg No	EA1N-013-37-FR_VMS_PT				
					Prepared:	JM	Scale @ A3			Rev	0	Datum: WGS 1984 Projection: Zone 31N			
	0	08/11/2018	JM	First Issue.	Checked:	SX	<small>This map has been produced to the latest known information at the time of issue, and has been produced for your information only. Please consult with the SPR Offshore GIS team to ensure the content is still current before using the information contained on this map. To the fullest extent permitted by law, we accept no responsibility or liability (whether in contract, tort (including negligence) or otherwise in respect of any errors or omissions in the information contained in the map and shall not be liable for any loss, damage or expense caused by such errors or omissions.</small>								
	Rev	Date	By	Comment	Approved:	FF	<small>© Crown Copyright and SeaZone Solutions Limited. All rights reserved Product Licence No. 082010.001. This product has been derived in part from material obtained from theUK Hydrographic Office with the permission of the Controller of Her Majesty's Stationery Office and UK HydrographicOffice. © IFREMER, 2015. NOT TO BE USED FOR NAVIGATION.</small>								
										Date	08/11/2018				
									Figure	13.37					





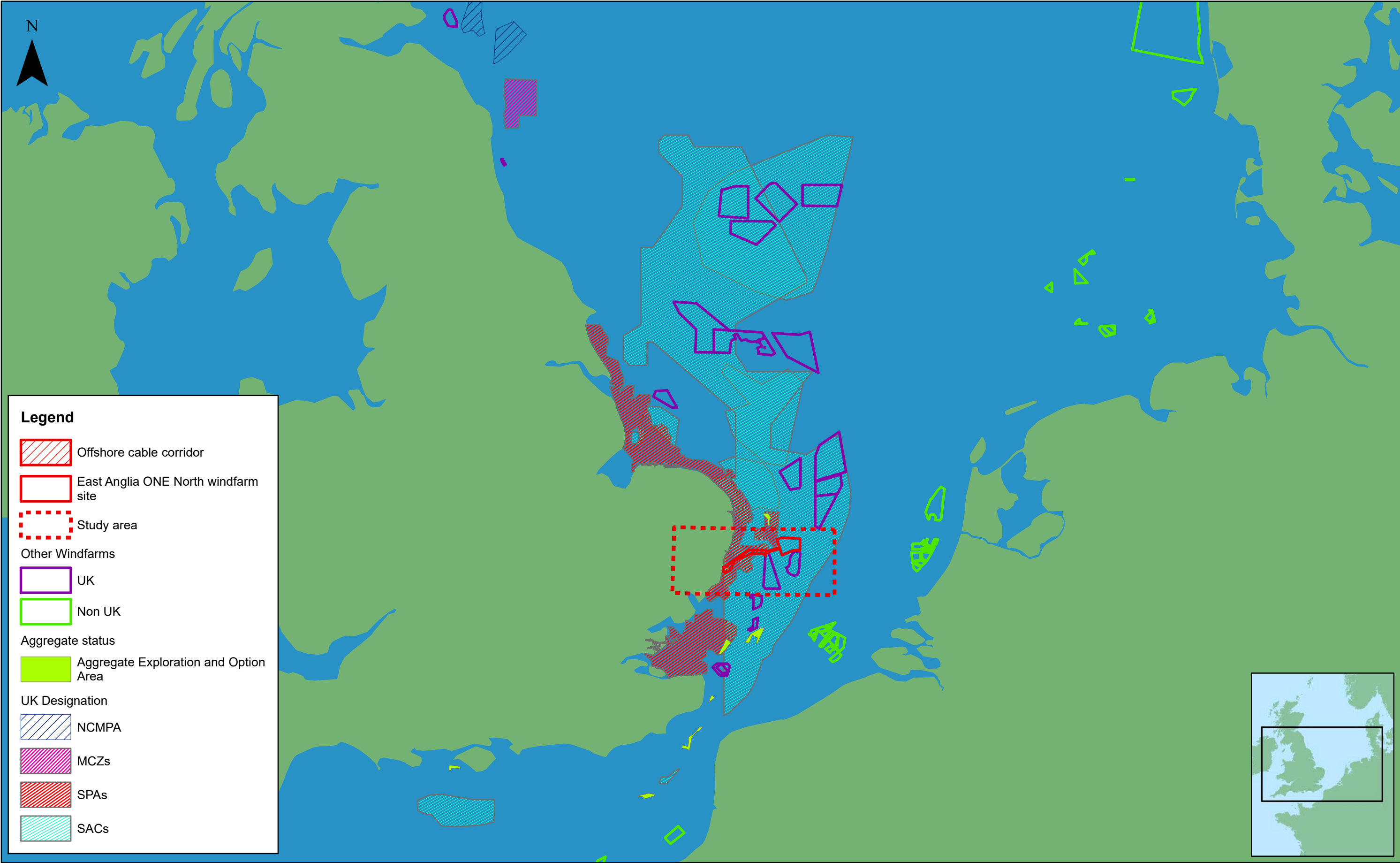
						1:3,000,000		East Anglia ONE North Danish Effort (days) by Sandeel Trawlers (2011-2015; MFLF, 2017)	Drg No	EA1N-013-38_DE_VMS_ST		
					Prepared:	JM			Scale @ A3	Rev	0	Datum: WGS 1984 Projection: Zone 31N
	0	08/11/2018	JM	First Issue.	Checked:	SX	<small>This map has been produced to the latest known information at the time of issue, and has been produced for your information only. Please consult with the SPR Offshore GIS team to ensure the content is still current before using the information contained on this map. To the fullest extent permitted by law, we accept no responsibility or liability (whether in contract, tort (including negligence) or otherwise in respect of any errors or omissions in the information contained in the map and shall not be liable for any loss, damage or expense caused by such errors or omissions.</small> <small>© Crown Copyright and SeaZone Solutions Limited. All rights reserved Product Licence No. 082010.001. This product has been derived in part from material obtained from the UK Hydrographic Office with the permission of the Controller of Her Majesty's Stationery Office and UK Hydrographic Office. © MFLF, 2017. NOT TO BE USED FOR NAVIGATION.</small>		Date	08/11/2018		
	Rev	Date	By	Comment	Approved:	FF			Figure	13.38		





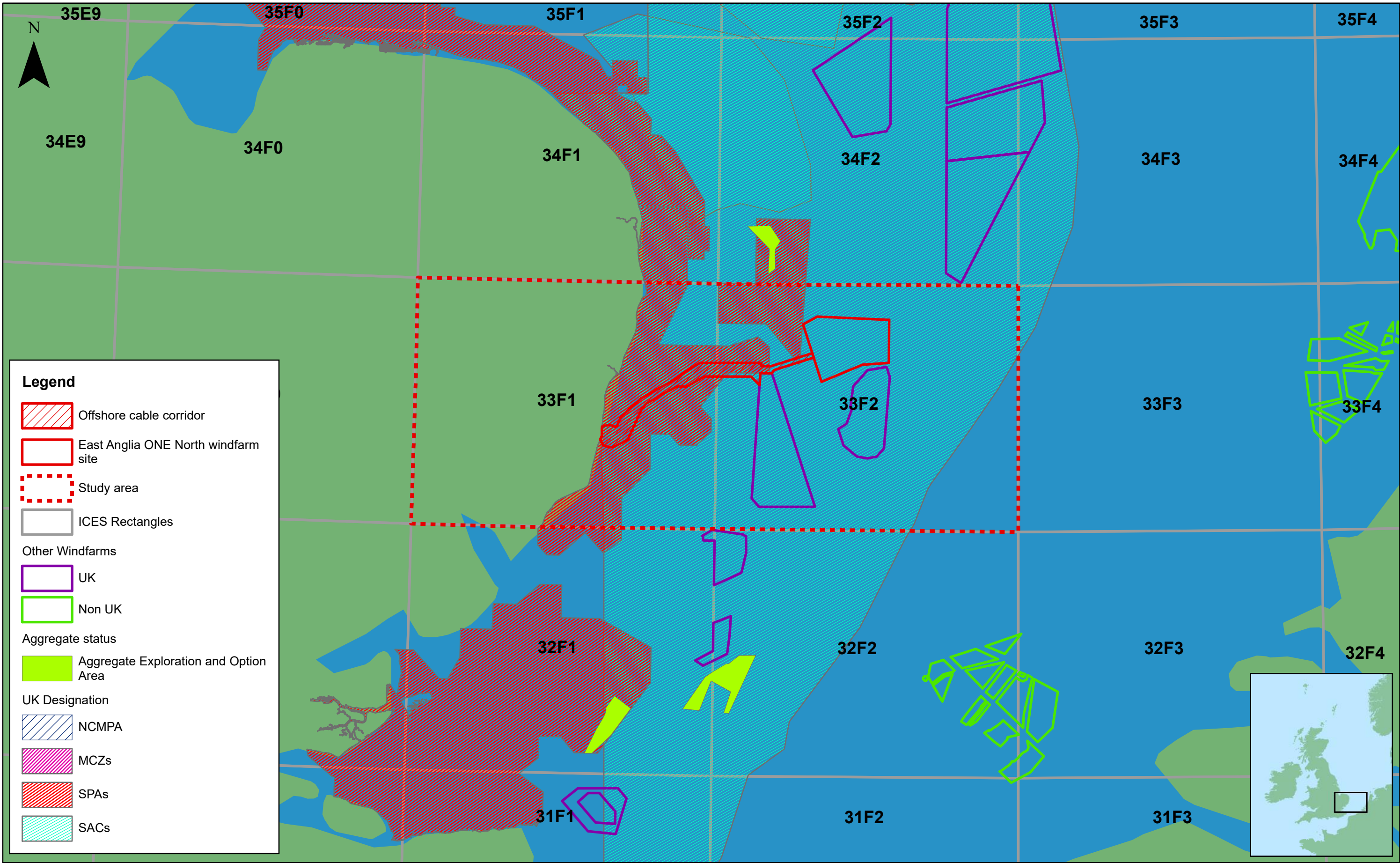
						1:2,500,000		East Anglia ONE North Danish Effort (days) by Pelagic Trawlers (2011-2015; MFLF, 2017)	Drg No	EA1N-013-39_DE_VMS_PT		
				Prepared:	JM	Scale @ A3			Rev	0	Datum: WGS 1984 Projection: Zone 31N	
	0	08/11/2018	JM	First Issue.	Checked:	SX	<small>This map has been produced to the latest known information at the time of issue, and has been produced for your information only. Please consult with the SPR Offshore GIS team to ensure the content is still current before using the information contained on this map. To the fullest extent permitted by law, we accept no responsibility or liability (whether in contract, tort (including negligence) or otherwise in respect of any errors or omissions in the information contained in the map and shall not be liable for any loss, damage or expense caused by such errors or omissions.</small> <small>© Crown Copyright and SeaZone Solutions Limited. All rights reserved Product Licence No. 082010.001. This product has been derived in part from material obtained from the UK Hydrographic Office with the permission of the Controller of Her Majesty's Stationery Office and UK Hydrographic Office. © MFLF, 2017. NOT TO BE USED FOR NAVIGATION.</small>		Date	08/11/2018		
	Rev	Date	By	Comment	Approved:	FF			Figure	13.38		





						1:3,000,000		<h1>East Anglia ONE North</h1> <h2>German Vessel Density</h2> <h3>(2007-2012; BLE, 2013)</h3>	Drg No	EA1N-013-40_GE_Density		
					Prepared:	JM			Scale @ A3	Rev	0	Datum: WGS 1984 Projection: Zone 31N
	0	08/11/2018	JM	First Issue.	Checked:	SX	<small>This map has been produced to the latest known information at the time of issue, and has been produced for your information only. Please consult with the SPR Offshore GIS team to ensure the content is still current before using the information contained on this map. To the fullest extent permitted by law, we accept no responsibility or liability (whether in contract, tort (including negligence) or otherwise in respect of any errors or omissions in the information contained in the map and shall not be liable for any loss, damage or expense caused by such errors or omissions.</small> <small>© Crown Copyright and SeaZone Solutions Limited. All rights reserved Product Licence No. 082010.001. This product has been derived in part from material obtained from the UK Hydrographic Office with the permission of the Controller of Her Majesty's Stationery Office and UK Hydrographic Office. © BLE, 2013. NOT TO BE USED FOR NAVIGATION.</small>		Date	08/11/2018		
	Rev	Date	By	Comment	Approved:	FF			Figure	13.40		



						1:3,000,000		East Anglia ONE North Offshore winfarms, Special Areas of Conservation (SACs), Marine protected Areas (MPAs) and other developments relevant to commercial fisheries	Drg No	EA1N-013-41_Allwindfarms_MPAs_aggregates	
				Prepared:	JM	Scale @ A3			Rev	0	Datum: WGS 1984 Projection: Zone 31N
	0	08/11/2018	JM	First Issue.	Checked:	SX	<small>This map has been produced to the latest known information at the time of issue, and has been produced for your information only. Please consult with the SPR Offshore GIS team to ensure the content is still current before using the information contained on this map. To the fullest extent permitted by law, we accept no responsibility or liability (whether in contract, tort (including negligence) or otherwise in respect of any errors or omissions in the information contained in the map and shall not be liable for any loss, damage or expense caused by such errors or omissions.</small> <small>© Crown Copyright and SeaZone Solutions Limited. All rights reserved Product Licence No. 082010.001. This product has been derived in part from material obtained from the UK Hydrographic Office with the permission of the Controller of Her Majesty's Stationery Office and UK Hydrographic Office. © JNCC, 2018 © 4coffshore, 2018 NOT TO BE USED FOR NAVIGATION.</small>		Date	08/11/2018	
	Rev	Date	By	Comment	Approved:	FF			Figure	13.41	



						1:800,000		East Anglia ONE North Offshore windfarms, Special Areas of Conservation (SACs), Marine protected Areas (MPAs) and other developments relevant to commercial fisheries	Drg No	EA1N-013-42_Allwindfarms_MPA_aggregates	
				Prepared:	JM	Scale @ A3			Rev	0	Datum: WGS 1984 Projection: Zone 31N
	0	08/11/2018	JM	First Issue.	Checked:	SX			Date	08/11/2018	
	Rev	Date	By	Comment	Approved:	FF			Figure	13.42	

This map has been produced to the latest known information at the time of issue, and has been produced for your information only. Please consult with the SPR Offshore GIS team to ensure the content is still current before using the information contained on this map. To the fullest extent permitted by law, we accept no responsibility or liability (whether in contract, tort (including negligence) or otherwise in respect of any errors or omissions in the information contained in the map and shall not be liable for any loss, damage or expense caused by such errors or omissions.

© Crown Copyright and SeaZone Solutions Limited. All rights reserved Product Licence No. 082010.001 This product has been derived in part from material obtained from the UK Hydrographic Office with the permission of the Controller of Her Majesty's Stationery Office and UK Hydrographic Office. © JNCC, 2018 © 42Offshore, 2018 NOT TO BE USED FOR NAVIGATION.