

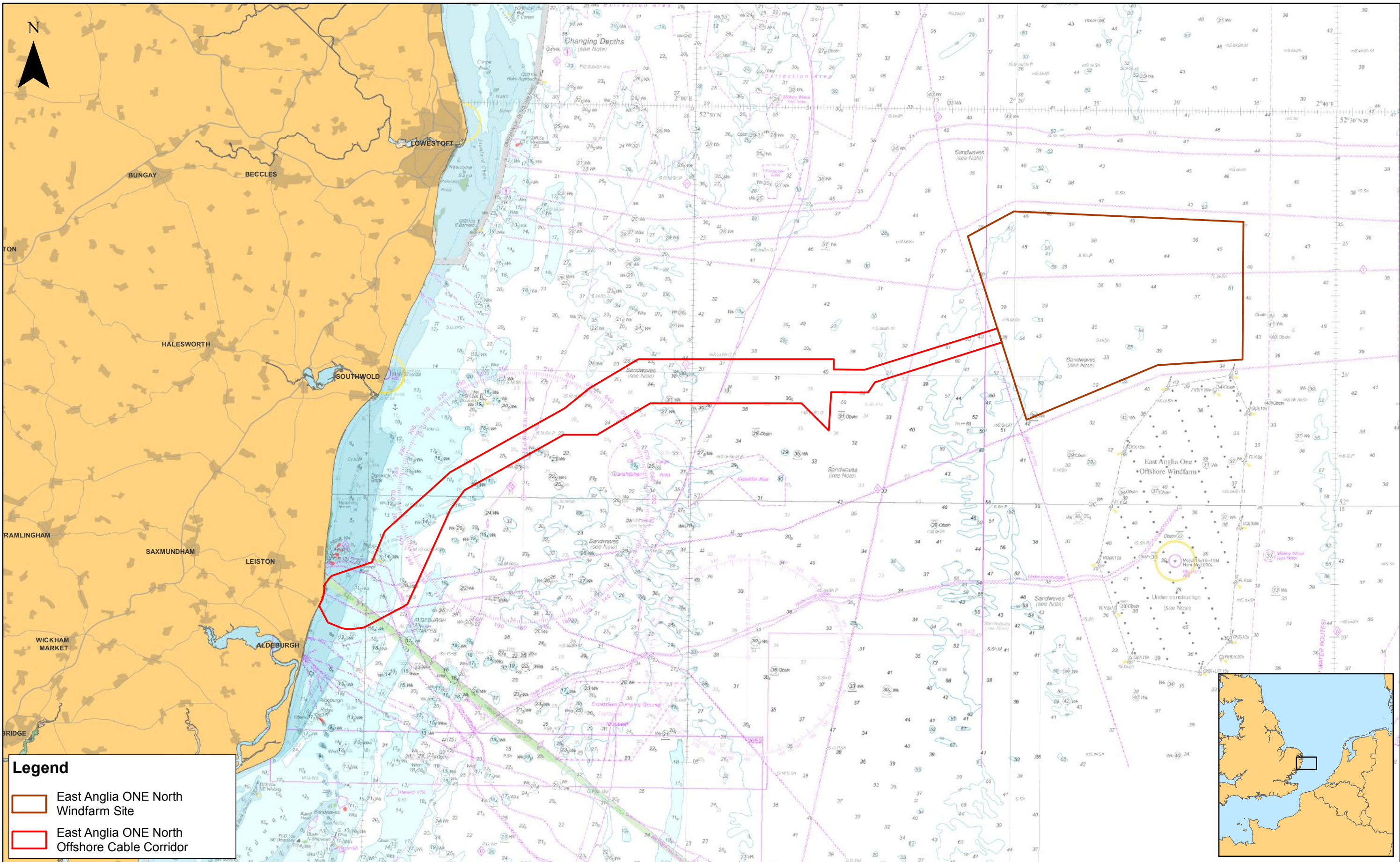
East Anglia ONE North Offshore Windfarm



Chapter 6 Project Description

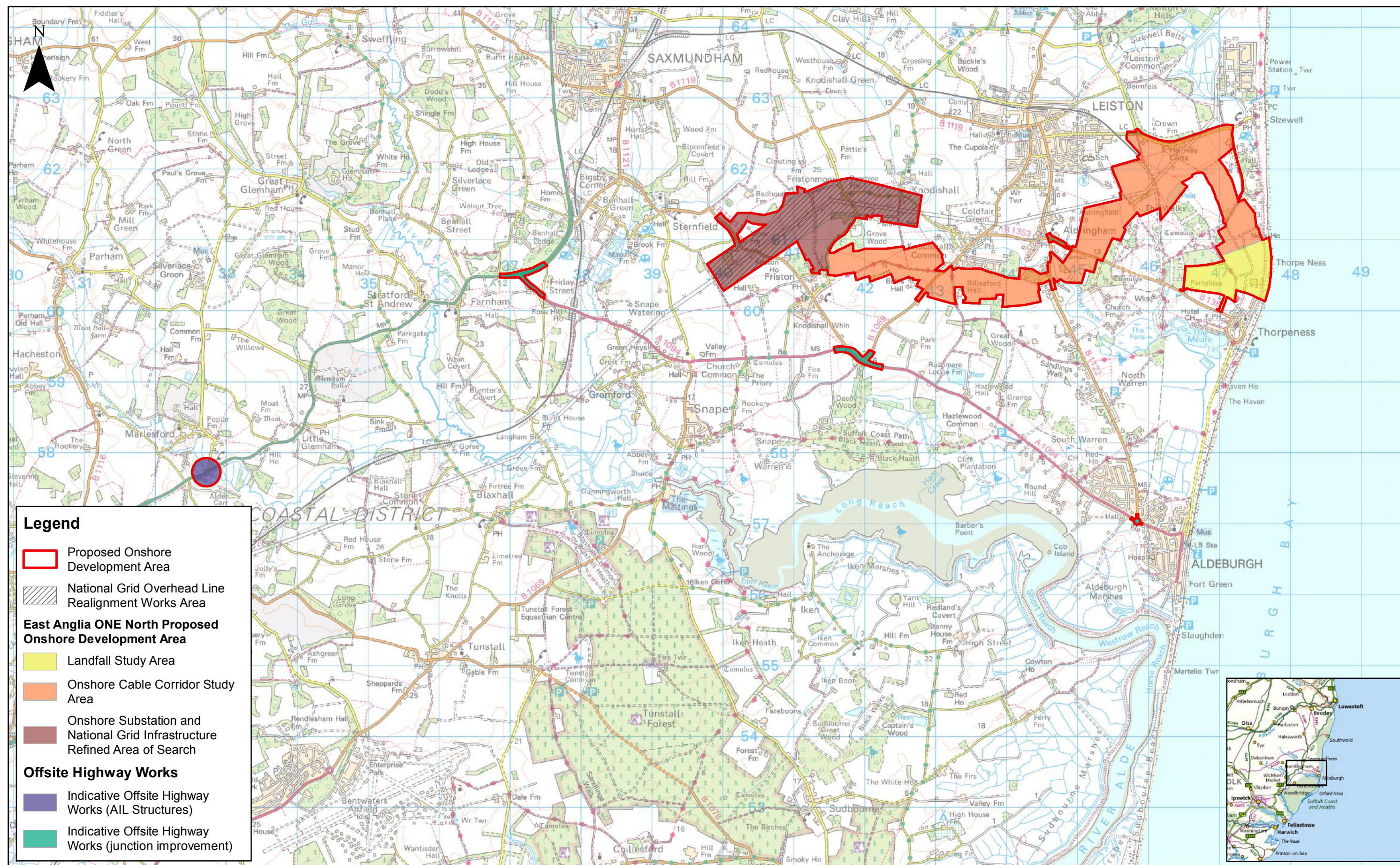
Figures



Preliminary Environmental Information
Volume 2

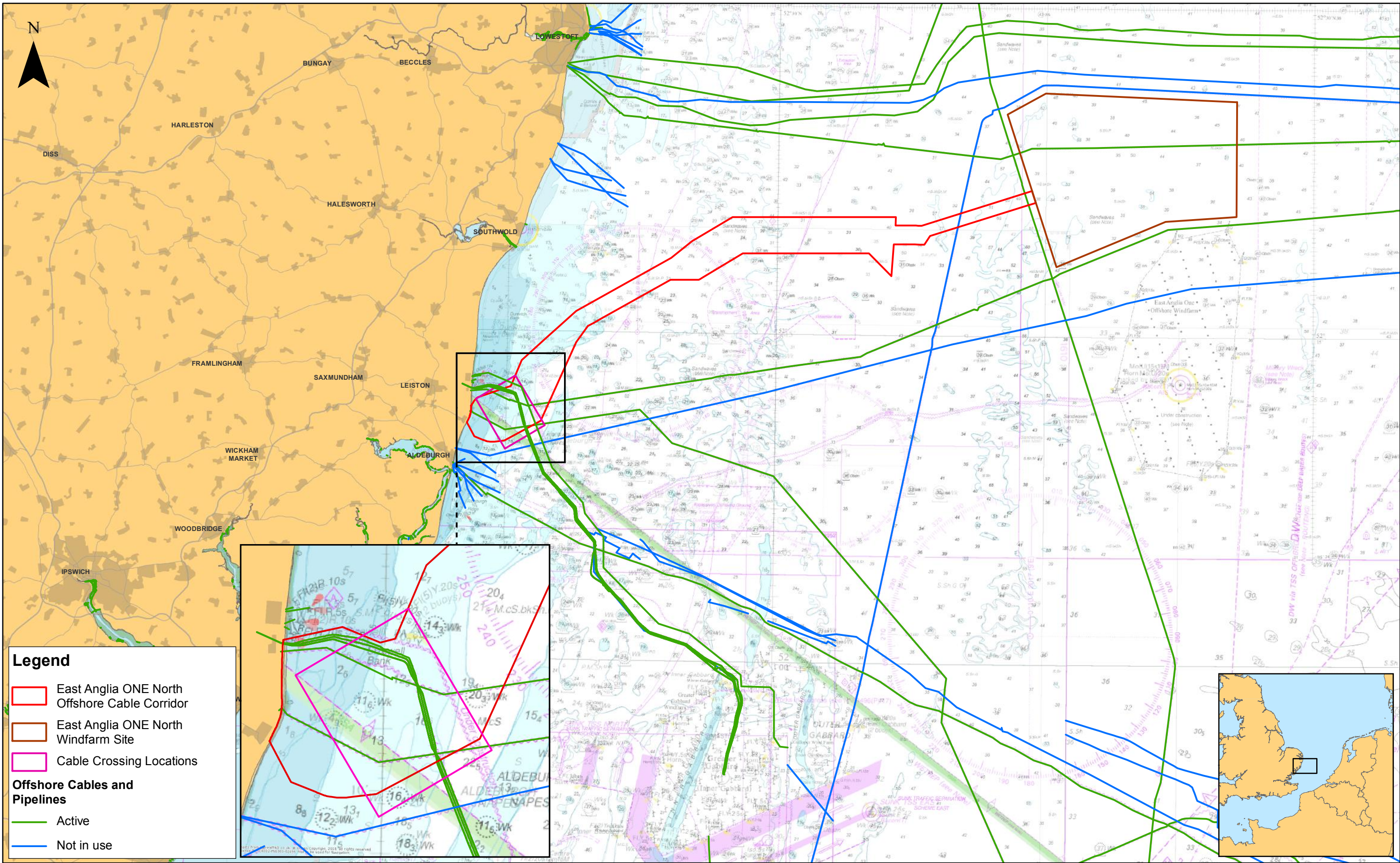
This page is intentionally blank



						1:250,000		East Anglia ONE North East Anglia ONE North Offshore Development Area	Drg No	EA1N-DEV-DRG-IBR-000397		
				Prepared: AB	Scale @ A3	Rev			1	Datum: WGS 1984 Projection: Zone 31N		
	1	22/11/2018	AB	First Issue.	Checked: PM	<small>Source: © The Crown Estate, 2018. Charts from MarineFIND.co.uk © Licence No EK001-0645-MF0095. Not to be used for navigation. This map has been produced to the latest known information at the time of issue, and has been produced for your information only. Please consult with the SPR Offshore GIS team to ensure the content is still current before using the information contained on this map. To the fullest extent permitted by law, we accept no responsibility or liability (whether in contract, tort (including negligence) or otherwise in respect of any errors or omissions in the information contained in the map and shall not be liable for any loss, damage or expense caused by such errors or omissions.</small>			Date		22/11/18	
Rev	Date	By	Comment	Approved: PP				Figure	6.1			




 SCOTTISHPOWER RENEWABLES						1:50,000		East Anglia ONE North East Anglia ONE North and East Anglia TWO Proposed Onshore Development Area	Drg No	EA1N-DEV-DRG-IBR-000398	
				Prepared:	AB	Scale @ A3			Rev	1	Coordinate System: BNG Datum: OSGB36
	1	22/11/2018	AB	First Issue.	Checked:	PW	<small>Source: © Crown copyright and database rights 2018. Ordnance Survey 0100031673. This map has been produced to the latest known information at the time of issue, and has been produced for your information only. Please consult with the SPR Offshore GIS team to ensure the content is still current before using the information contained on this map. To the fullest extent permitted by law, we accept no responsibility or liability (whether in contract, tort (including negligence) or otherwise in respect of any errors or omissions in the information contained in the map and shall not be liable for any loss, damage or expense caused by such errors or omissions.</small>		Date	22/11/18	
Rev	Date	By	Comment	Approved:	AH			Figure	6.2		



Rev	Date	By	Comment
1	26/11/2018	AB	First Issue.

Prepared: AB
Checked: PM
Approved: PP

1:300,000
Scale @ A3

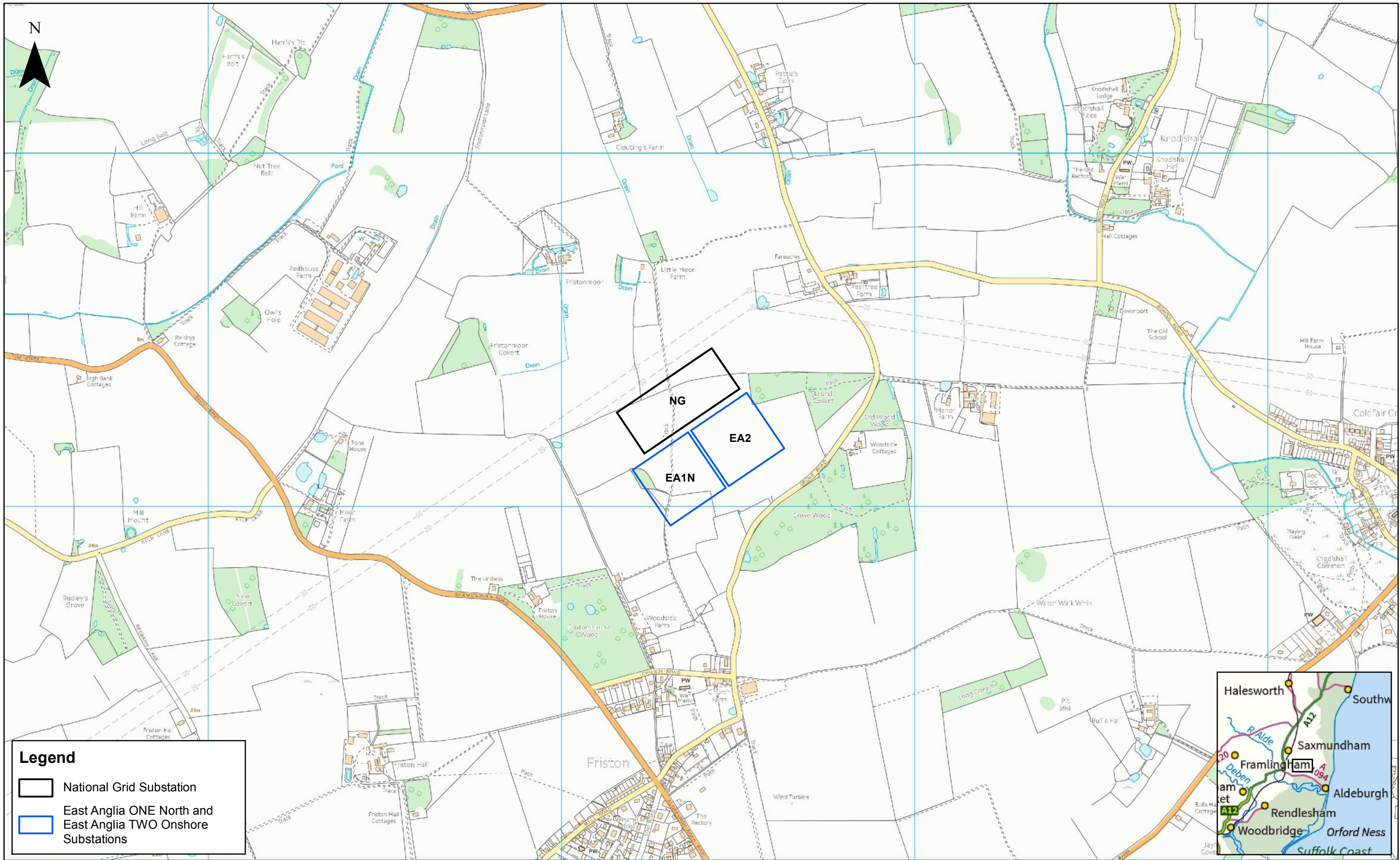


Source: © The Crown Estate, 2018. Data provided by MarineFind, 2018. Charts from MarineFind.co.uk © Licence No EX001-0645-MF0095.
Not to be used for navigation.
This map has been produced to the latest known information at the time of issue, and has been produced for your information only.
Please consult with the SPR Offshore GIS team to ensure the information contained on this map.
To the fullest extent permitted by law, we accept no responsibility or liability (whether in contract, tort (including negligence) or otherwise in respect of any errors or omissions in the information contained in the map and shall not be liable for any loss, damage or expense caused by such errors or omissions.

East Anglia ONE North

East Anglia ONE North Existing Offshore Infrastructure Crossings

Drg No	EA1N-DEV-DRG-IBR-000699		
Rev	1	Datum: WGS 1984 Projection: Zone 31N	
Date	26/11/18		
Figure	6.3		



Legend

National Grid Substation

East Anglia ONE North and East Anglia TWO Onshore Substations

SCOTTISHPOWER
RENEWABLES

1	26/11/2018	AB	First Issue.
Rev	Date	By	Comment

Prepared:	AB
Checked:	PW
Approved:	AH

1:10,000
Scale @ A3

0

250

500

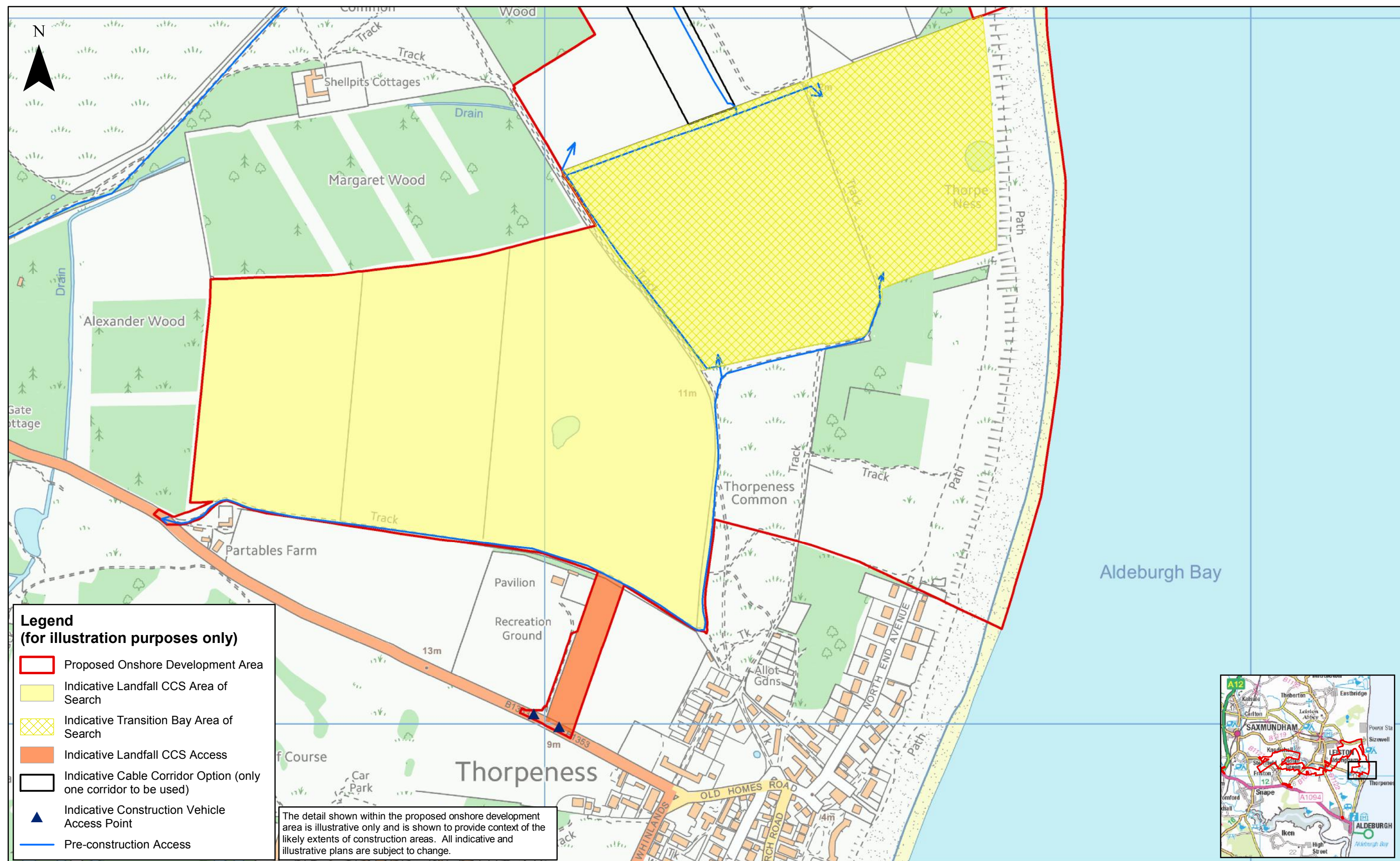
Metres

This map has been produced to the latest known information at the time of issue, and has been produced for your information only. Please consult with the SPR Offshore GIS team to ensure the content is still current before using the information contained on this map. To the fullest extent permitted by law, we accept no responsibility or liability (whether in contract, tort (including negligence) or otherwise in respect of any errors or omissions in the information contained in the map and shall not be liable for any loss, damage or expense caused by such errors or omissions.

East Anglia ONE North

East Anglia ONE North and East Anglia TWO Onshore Substations and National Grid Substation Preferred Arrangement

Drg No	EA1N-DEV-DRG-IBR-000401	Coordinate System: BNG Datum: OSGB36
Rev	1	
Date	26/11/18	
Figure	6.5	



1	06/12/18	AB	First Issue.	Prepared:	AB
Rev	Date	By	Comment	Checked:	PW
				Approved:	AH

1:5,000
Scale @ A3

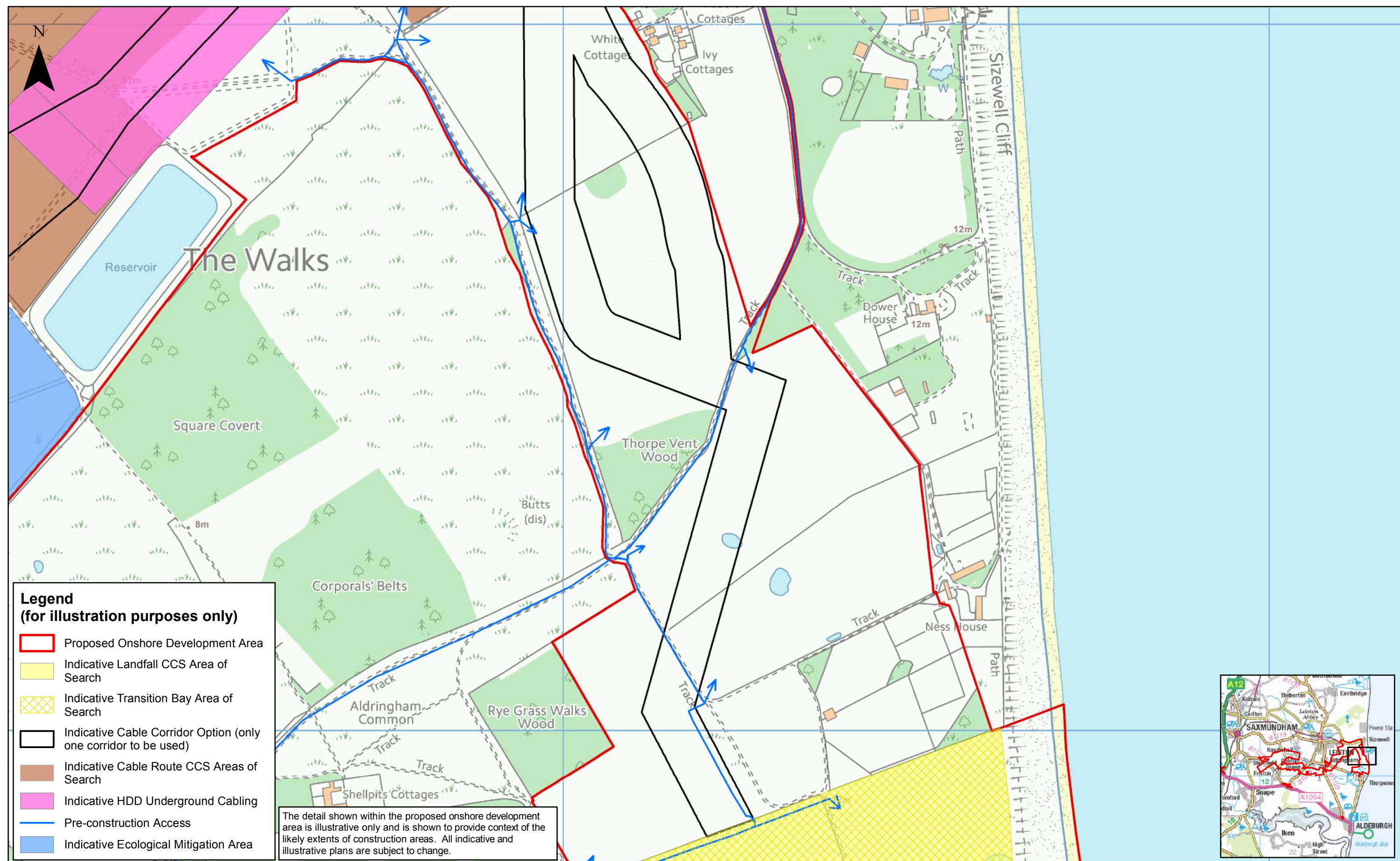
0 100 200 Metres

Source: © Crown copyright and database rights 2018. Ordnance Survey 0100031673.
This map has been produced to the latest known information at the time of issue, and has been produced for your information only. Please consult with the SPR Offshore GIS team to ensure the content is still current before using the information contained on this map. To the fullest extent permitted by law, we accept no responsibility or liability (whether in contract, tort (including negligence) or otherwise in respect of any errors or omissions in the information contained in the map and shall not be liable for any loss, damage or expense caused by such errors or omissions.

East Anglia ONE North and East Anglia TWO

Indicative Temporary (Construction) Plans - Landfall

Drg No	EA1N-DEV-DRG-IBR-000468
Rev	1
Date	06/12/18
Figure	6.6a
Coordinate System: BNG Datum: OSGB36	



Legend
(for illustration purposes only)

- Proposed Onshore Development Area
- Indicative Landfall CCS Area of Search
- Indicative Transition Bay Area of Search
- Indicative Cable Corridor Option (only one corridor to be used)
- Indicative Cable Route CCS Areas of Search
- Indicative HDD Underground Cabling
- Pre-construction Access
- Indicative Ecological Mitigation Area

The detail shown within the proposed onshore development area is illustrative only and is shown to provide context of the likely extents of construction areas. All indicative and illustrative plans are subject to change.



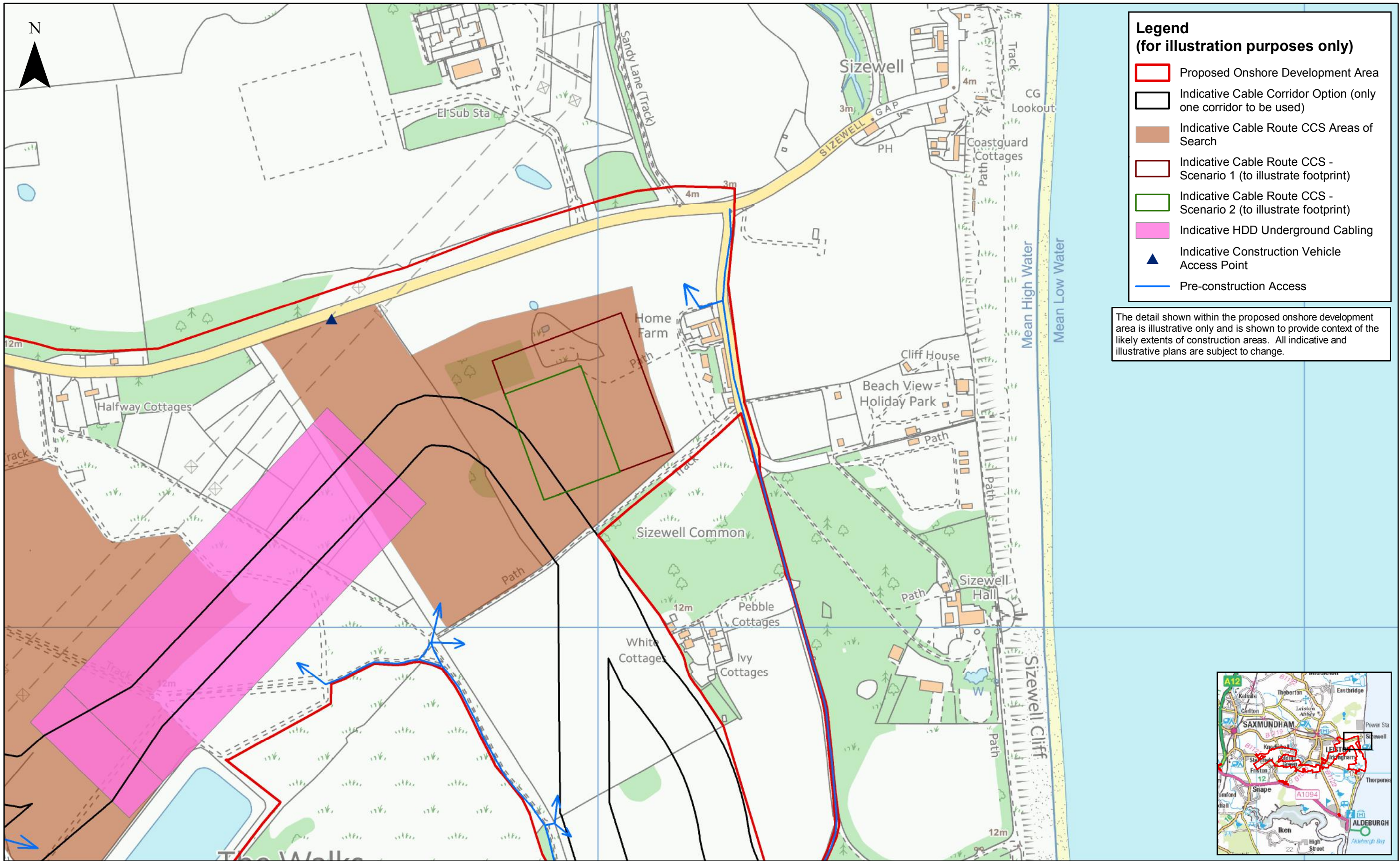
				Prepared:	AB
1	06/12/18	AB	First Issue.	Checked:	PW
Rev	Date	By	Comment	Approved:	AH

1:5,000
Scale @ A3

Source: © Crown copyright and database rights 2018. Ordnance Survey 0100031673.
This map has been produced to the latest known information at the time of issue, and has been produced for your information only. Please consult with the SPR Offshore GIS team to ensure the content is still current before using the information contained on this map.
To the fullest extent permitted by law, we accept no responsibility or liability (whether in contract, tort (including negligence) or otherwise in respect of any errors or omissions in the information contained in the map and shall not be liable for any loss, damage or expense caused by such errors or omissions.

East Anglia ONE North and East Anglia TWO
Indicative Temporary (Construction) Plans -
Cable Route Section 1a

Drg No	EA1N-DEV-DRG-IBR-000468	
Rev	1	Coordinate System: BNG
Date	06/12/18	Datum: OSGB36
Figure	6.6b	



				Prepared:	AB
1	06/12/18	AB	First Issue.	Checked:	PW
Rev	Date	By	Comment	Approved:	AH

1:5,000
Scale @ A3

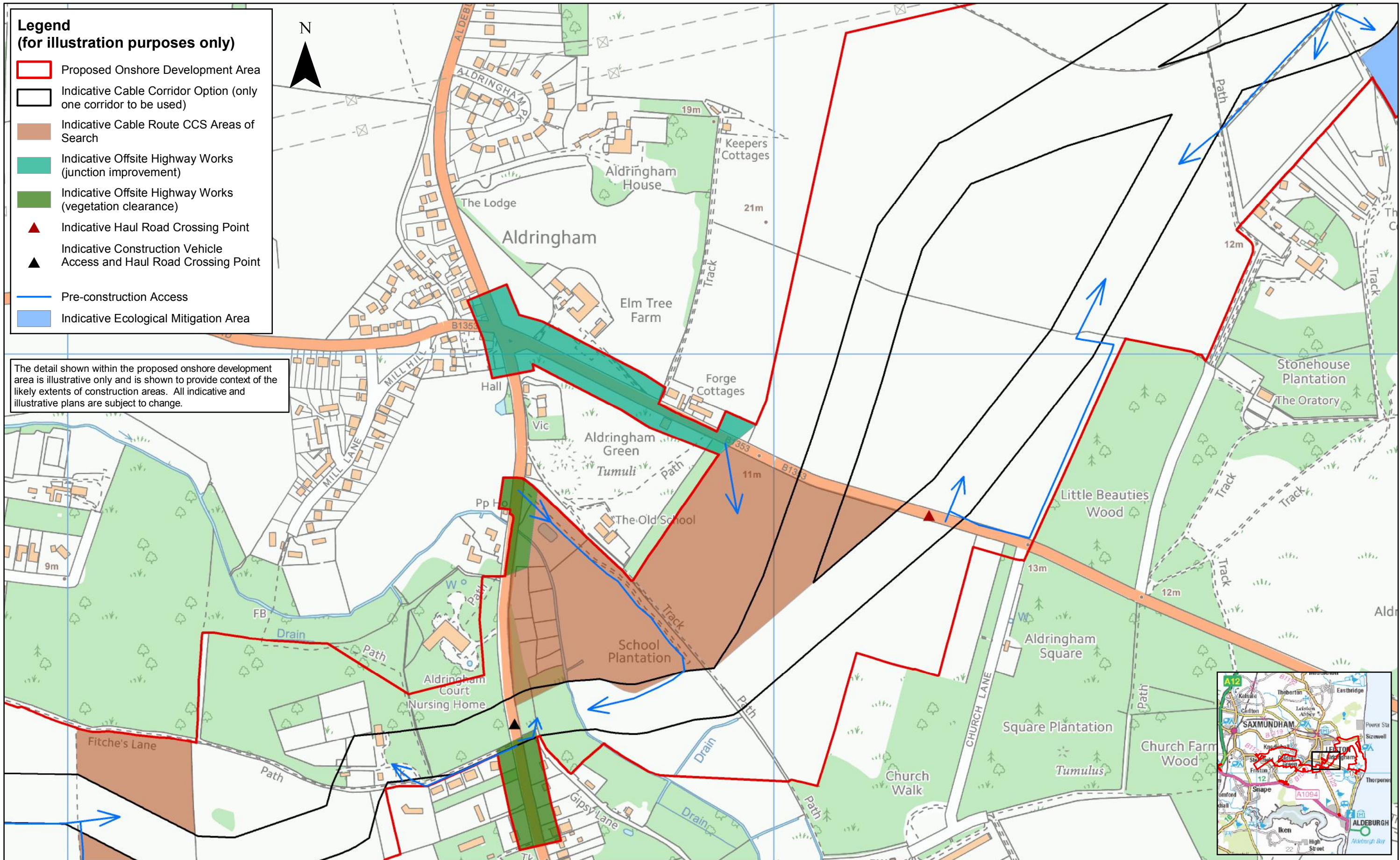
0 100 200 Metres



Source: © Crown copyright and database rights 2018. Ordnance Survey 0100031673.
This map has been produced to the latest known information at the time of issue, and has been produced for your information only. Please consult with the SPR Offshore GIS team to ensure the content is still current before using the information contained on this map.
To the fullest extent permitted by law, we accept no responsibility or liability (whether in contract, tort (including negligence) or otherwise in respect of any errors or omissions in the information contained in the map and shall not be liable for any loss, damage or expense caused by such errors or omissions.

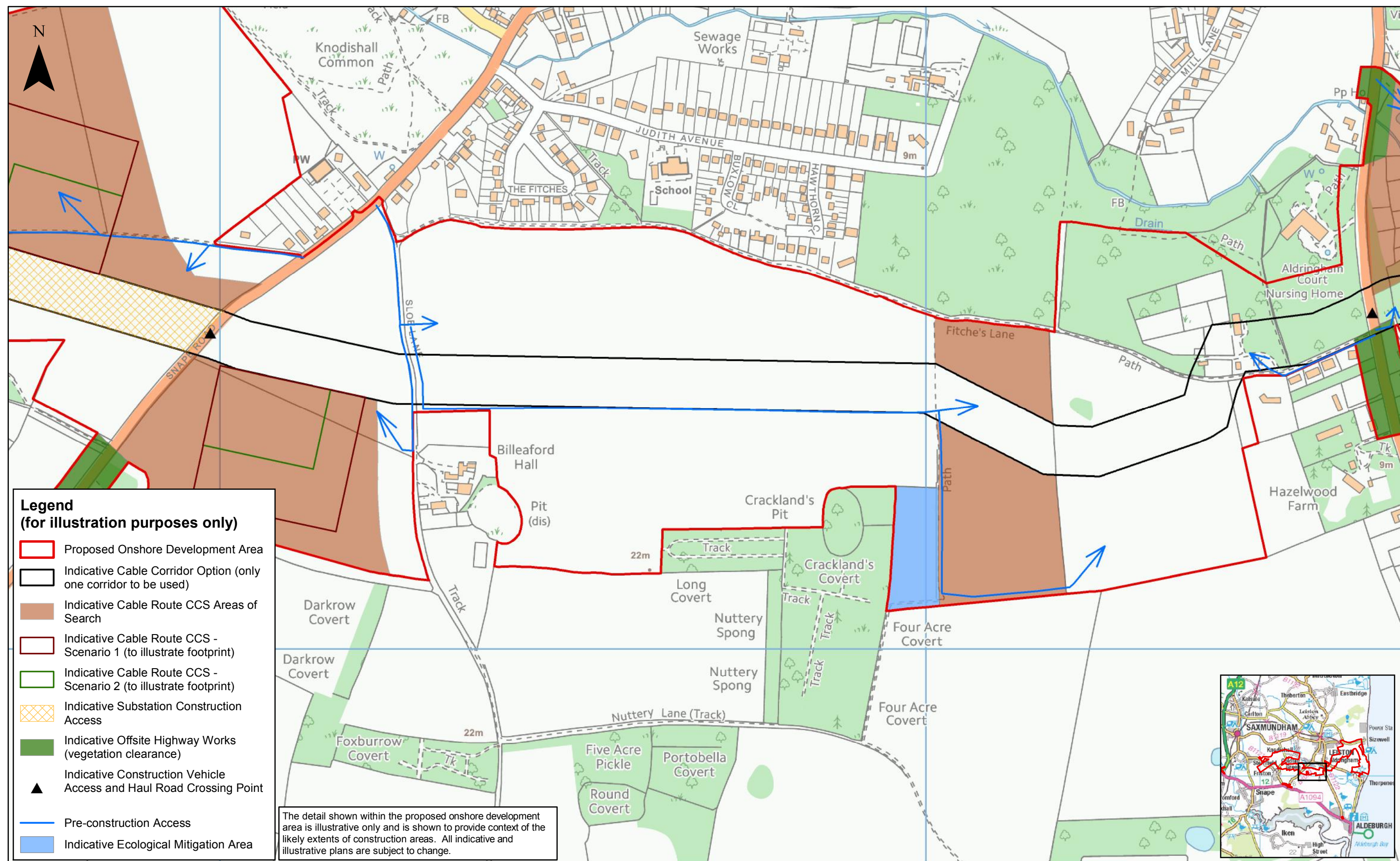
East Anglia ONE North and East Anglia TWO



Indicative Temporary (Construction) Plans - Cable Route Section 1b

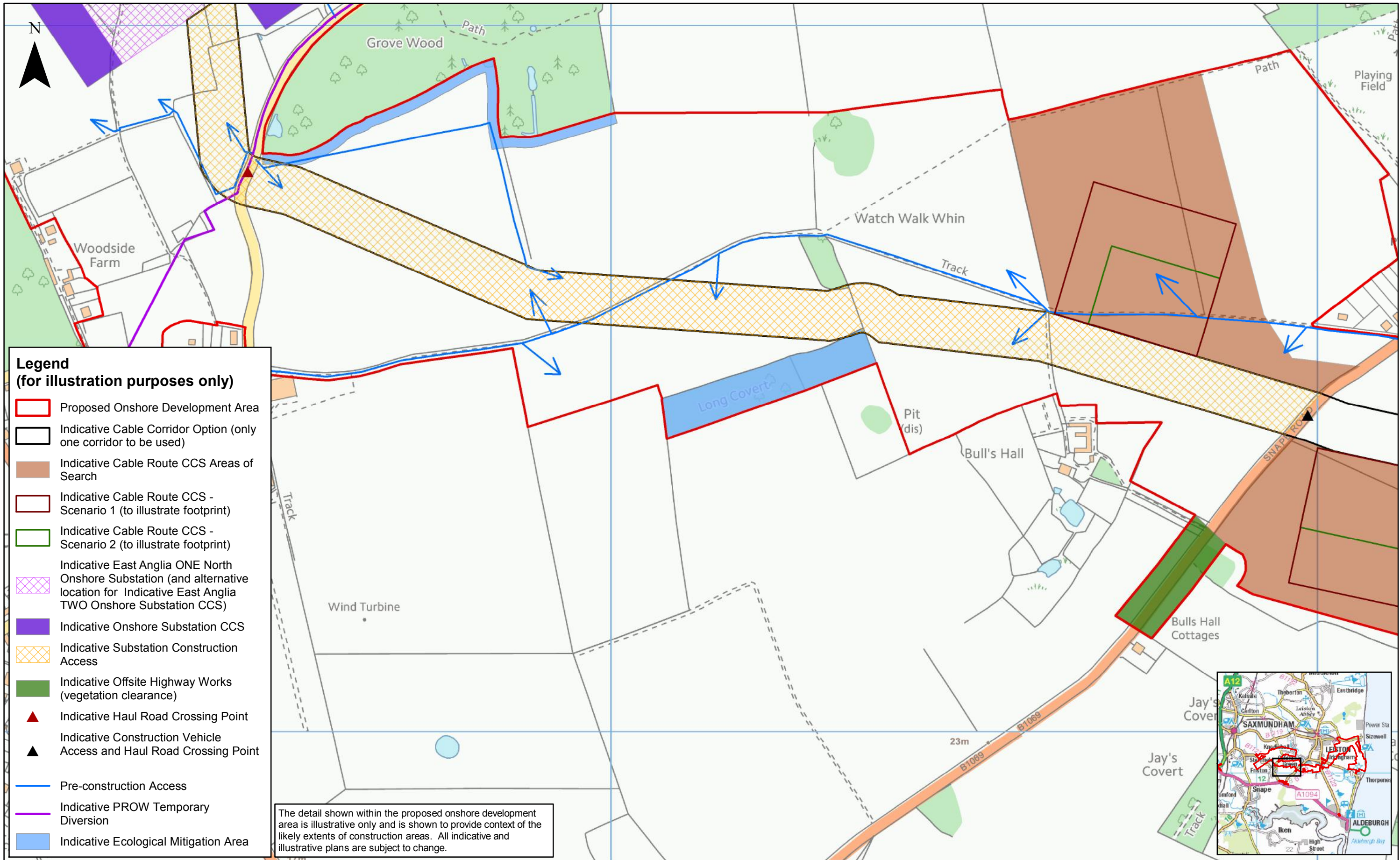
Drg No	EA1N-DEV-DRG-IBR-000468	
Rev	1	Coordinate System: BNG
Date	06/12/18	Datum: OSGB36
Figure	6.6c	





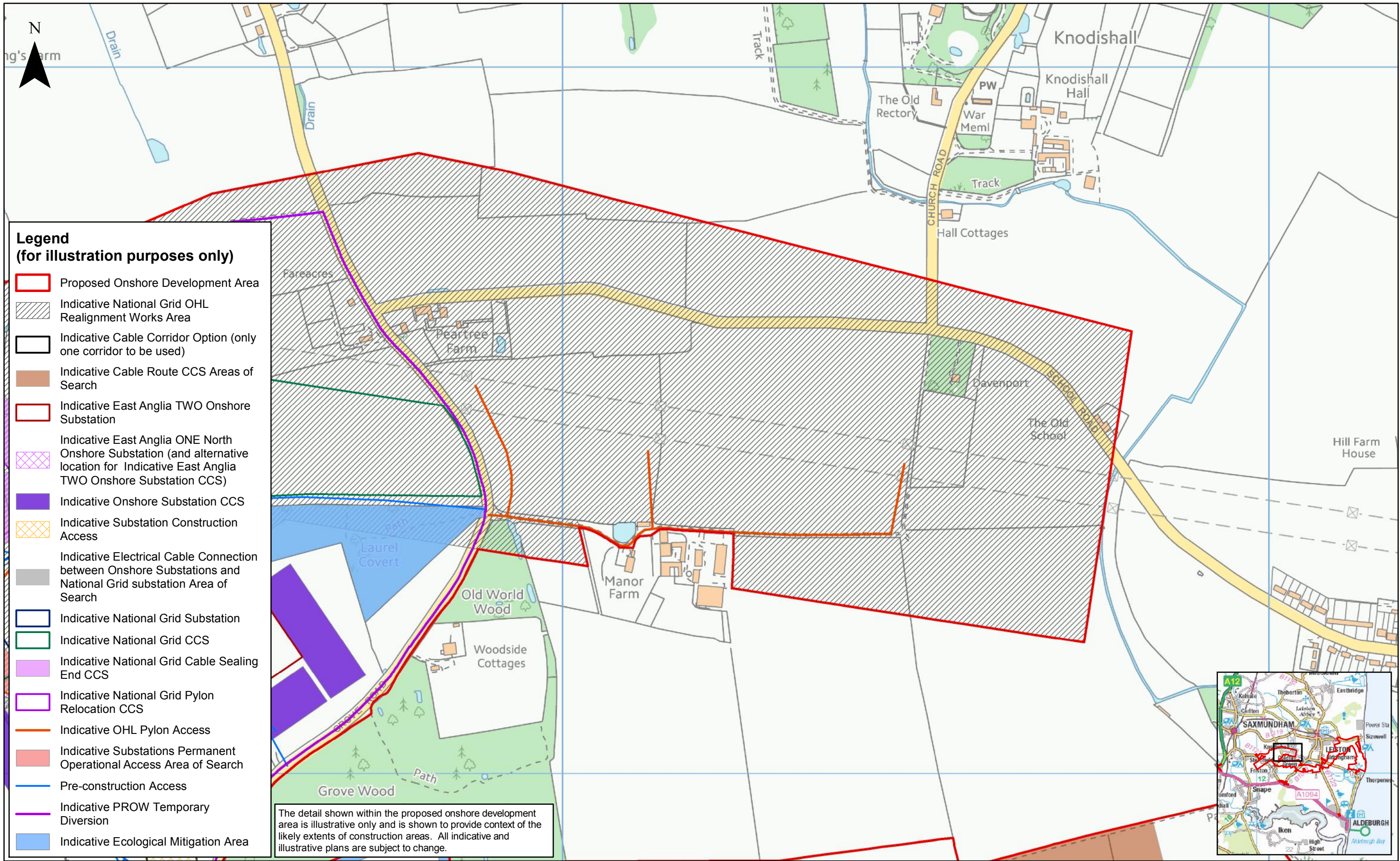
							1:5,000		East Anglia ONE North and East Anglia TWO	Drg No	EA1N-DEV-DRG-IBR-000468	
					Prepared:	AB	Rev			1	Coordinate System: BNG Datum: OSGB36	
	1	06/12/18	AB	First Issue.	Checked:	PW	Indicative Temporary (Construction) Plans - Cable Route Section 2b					
	Rev	Date	By	Comment	Approved:	AH				Date		06/12/18
										Figure		6.6e





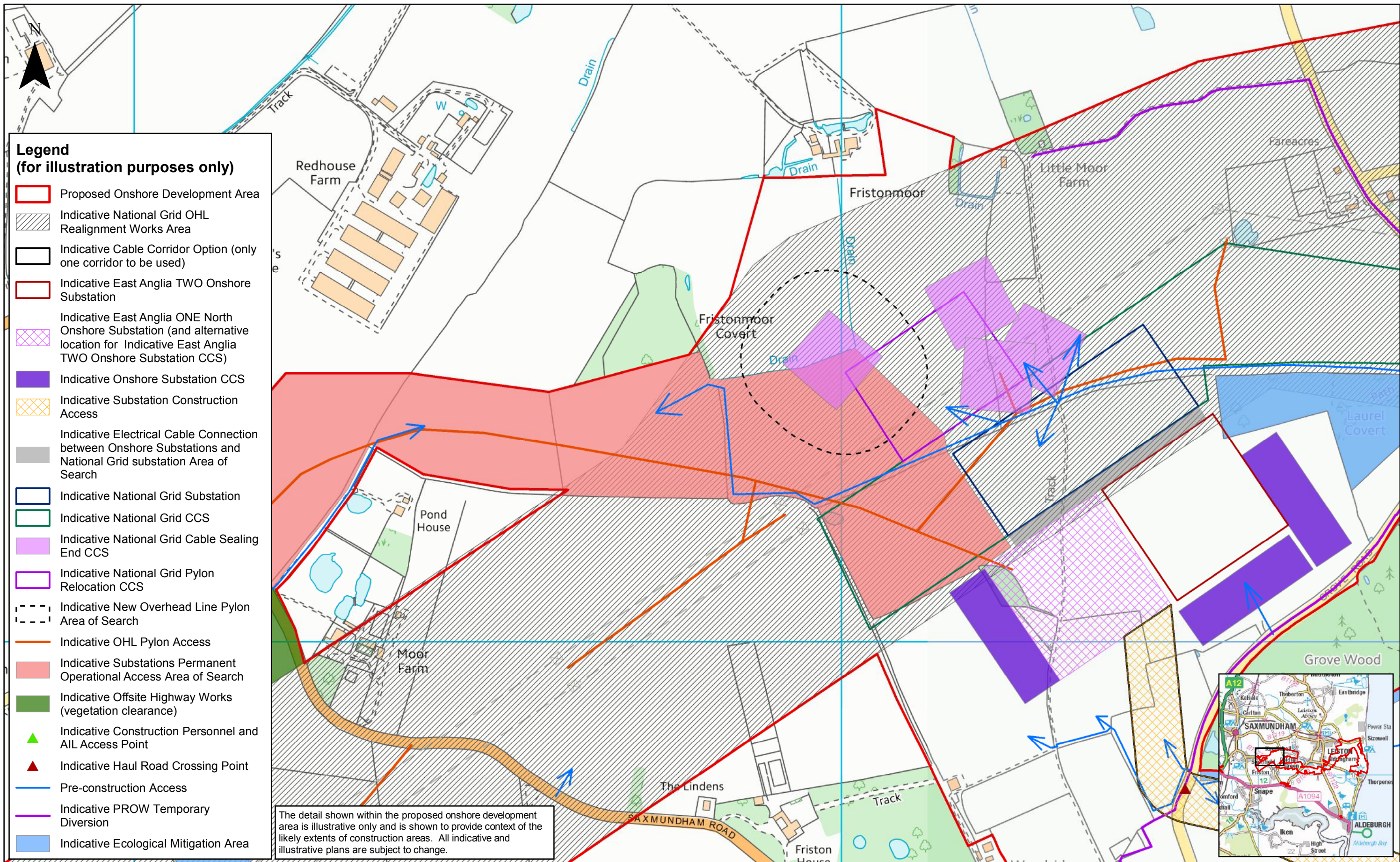
							1:5,000		East Anglia ONE North and East Anglia TWO	Drg No	EA1N-DEV-DRG-IBR-000468	
					Prepared:	AB	Scale @ A3			Rev	1	Coordinate System: BNG Datum: OSGB36
	1	06/12/18	AB	First Issue.	Checked:	PW	<small>Source: © Crown copyright and database rights 2018. Ordnance Survey 0100031673. This map has been produced to the latest known information at the time of issue, and has been produced for your information only. Please consult with the SPR Offshore GIS team to ensure the content is still current before using the information contained on this map. To the fullest extent permitted by law, we accept no responsibility or liability (whether in contract, tort (including negligence) or otherwise in respect of any errors or omissions in the information contained in the map and shall not be liable for any loss, damage or expense caused by such errors or omissions.</small>					
	Rev	Date	By	Comment	Approved:	AH				Date	06/12/18	




							1:5,000		East Anglia ONE North and East Anglia TWO	Drg No	EA1N-DEV-DRG-IBR-000468	
					Prepared:	AB	Scale @ A3			Rev	1	Coordinate System: BNG Datum: OSGB36
	1	06/12/18	AB	First Issue.	Checked:	PW	<small>Source: © Crown copyright and database rights 2018. Ordnance Survey 0100031673. This map has been produced to the latest known information at the time of issue, and has been produced for your information only. Please consult with the SPN's Ordnance GIS team to ensure the content is still current before using the information contained on this map. To the fullest extent permitted by law, we accept no responsibility or liability (whether in contract, tort (including negligence) or otherwise in respect of any errors or omissions in the information contained in the map and shall not be liable for any loss, damage or expense caused by such errors or omissions.</small>			Date	06/12/18	
	Rev	Date	By	Comment	Approved:	AH				Figure	6.6g	



						1:5,000		East Anglia ONE North and East Anglia TWO	Drg No	EA1N-DEV-DRG-IBR-000468	
				Prepared:	AB	Scale @ A3			Rev	1	Coordinate System: BNG Datum: OSGB36
	1	06/12/18	AB	First Issue.	Checked:	PW	<small>Source: © Crown copyright and database rights 2018. Ordnance Survey 0100031673. This map has been produced to the latest known information at the time of issue, and has been produced for your information only. Please consult with the SPN's Offshore GIS team to ensure the content is still current before using the information contained on this map. To the fullest extent permitted by law, we accept no responsibility or liability (whether in contract, tort (including negligence) or otherwise in respect of any errors or omissions in the information contained in the map and shall not be liable for any loss, damage or expense caused by such errors or omissions.</small>		Date	06/12/18	
	Rev	Date	By	Comment	Approved:	AH			Figure	6.6h	



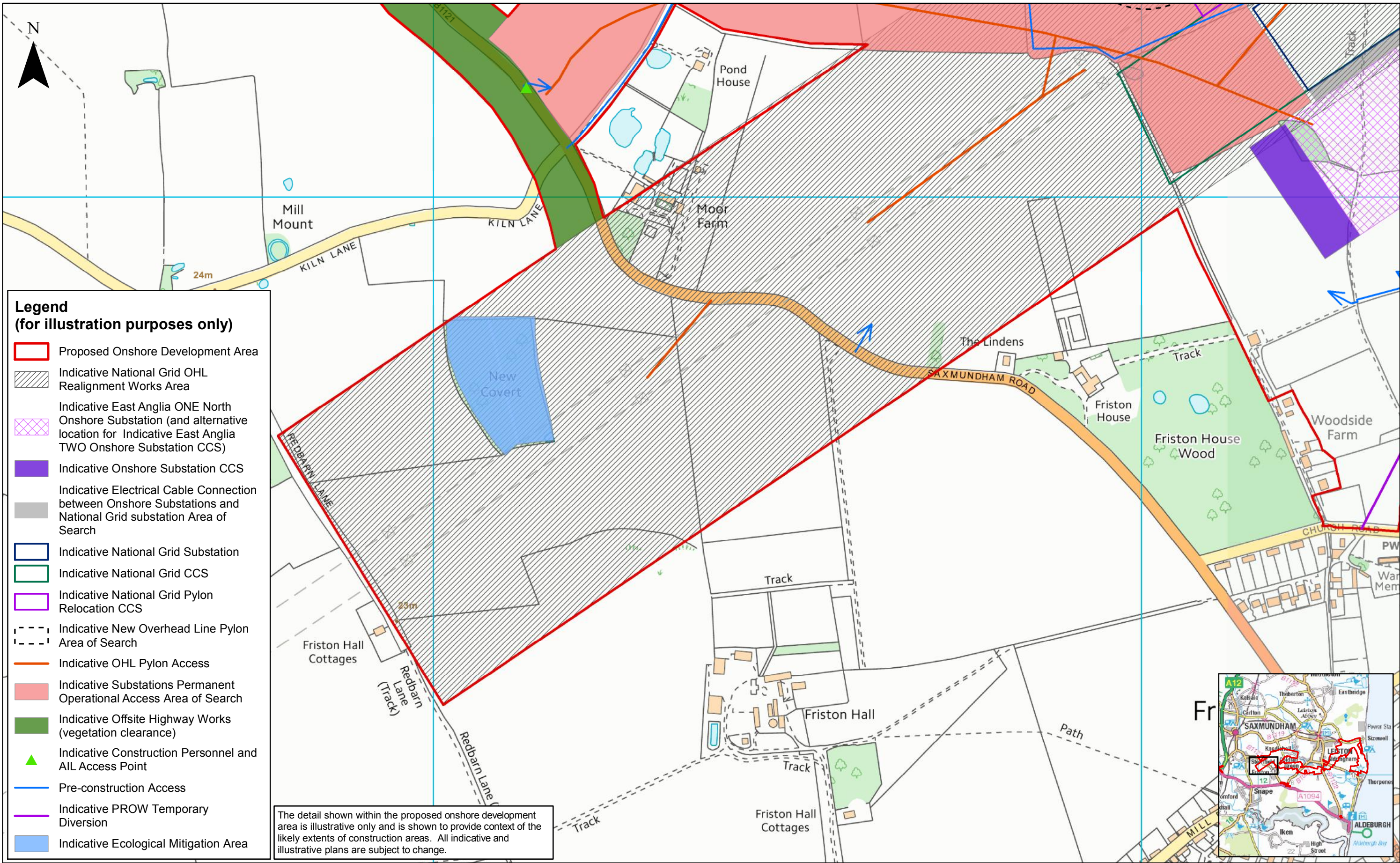
				Prepared:	AB
1	06/12/18	AB	First Issue.	Checked:	PW
Rev	Date	By	Comment	Approved:	AH



1:5,000	
Scale @ A3	
Source: © Crown copyright and database rights 2018. Ordnance Survey 0100031673.	
This map has been produced to the latest known information at the time of issue, and has been produced for your information only. Please consult with the SPR Offshore GIS team to ensure the content is still current before using the information contained on this map. To the fullest extent permitted by law, we accept no responsibility or liability (whether in contract, tort (including negligence) or otherwise in respect of any errors or omissions in the information contained in the map and shall not be liable for any loss, damage or expense caused by such errors or omissions.	

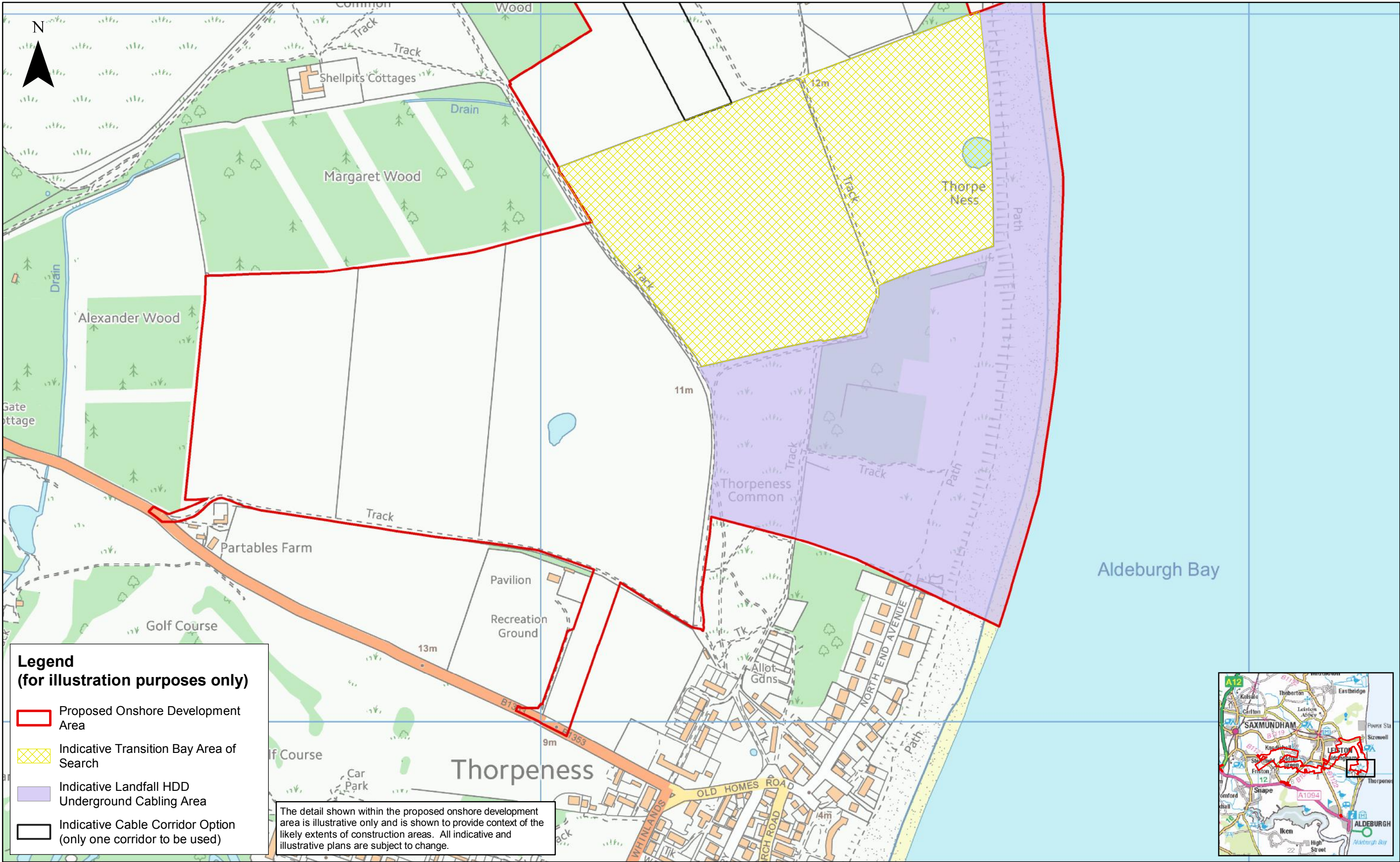
East Anglia ONE North and East Anglia TWO

Indicative Temporary (Construction) Plans - Substations and National Grid Infrastructure (2)

Drg No	EA1N-DEV-DRG-IBR-000468	
Rev	1	Coordinate System: BNG
Date	06/12/18	Datum: OSGB36
Figure	6.6i	



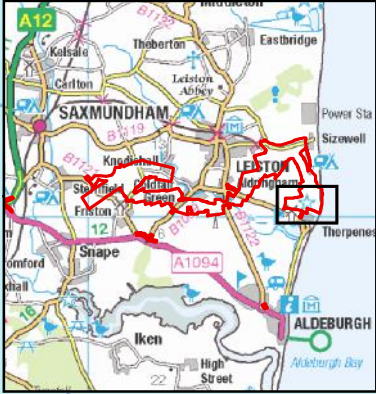
							1:5,000		East Anglia ONE North and East Anglia TWO	Drg No	EA1N-DEV-DRG-IBR-000468	
					Prepared:	AB	Scale @ A3			Rev	1	Coordinate System: BNG Datum: OSGB36
	1	06/12/18	AB	First Issue.	Checked:	PW	<small>Source: © Crown copyright and database rights 2018. Ordnance Survey 0100031673. This map has been produced to the latest known information at the time of issue, and has been produced for your information only. Please consult with the SPK Offshore GIS team to ensure the content is still current before using the information contained on this map. To the fullest extent permitted by law, we accept no responsibility or liability (whether in contract, tort (including negligence) or otherwise in respect of any errors or omissions in the information contained in the map and shall not be liable for any loss, damage or expense caused by such errors or omissions.</small>			Date	06/12/18	
	Rev	Date	By	Comment	Approved:	AH				Figure	6.6j	



Legend
(for illustration purposes only)

- Proposed Onshore Development Area
- Indicative Transition Bay Area of Search
- Indicative Landfall HDD Underground Cabling Area
- Indicative Cable Corridor Option (only one corridor to be used)

The detail shown within the proposed onshore development area is illustrative only and is shown to provide context of the likely extents of construction areas. All indicative and illustrative plans are subject to change.



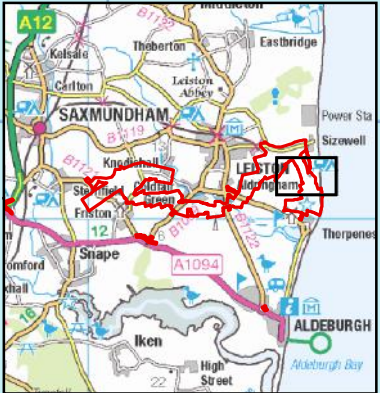
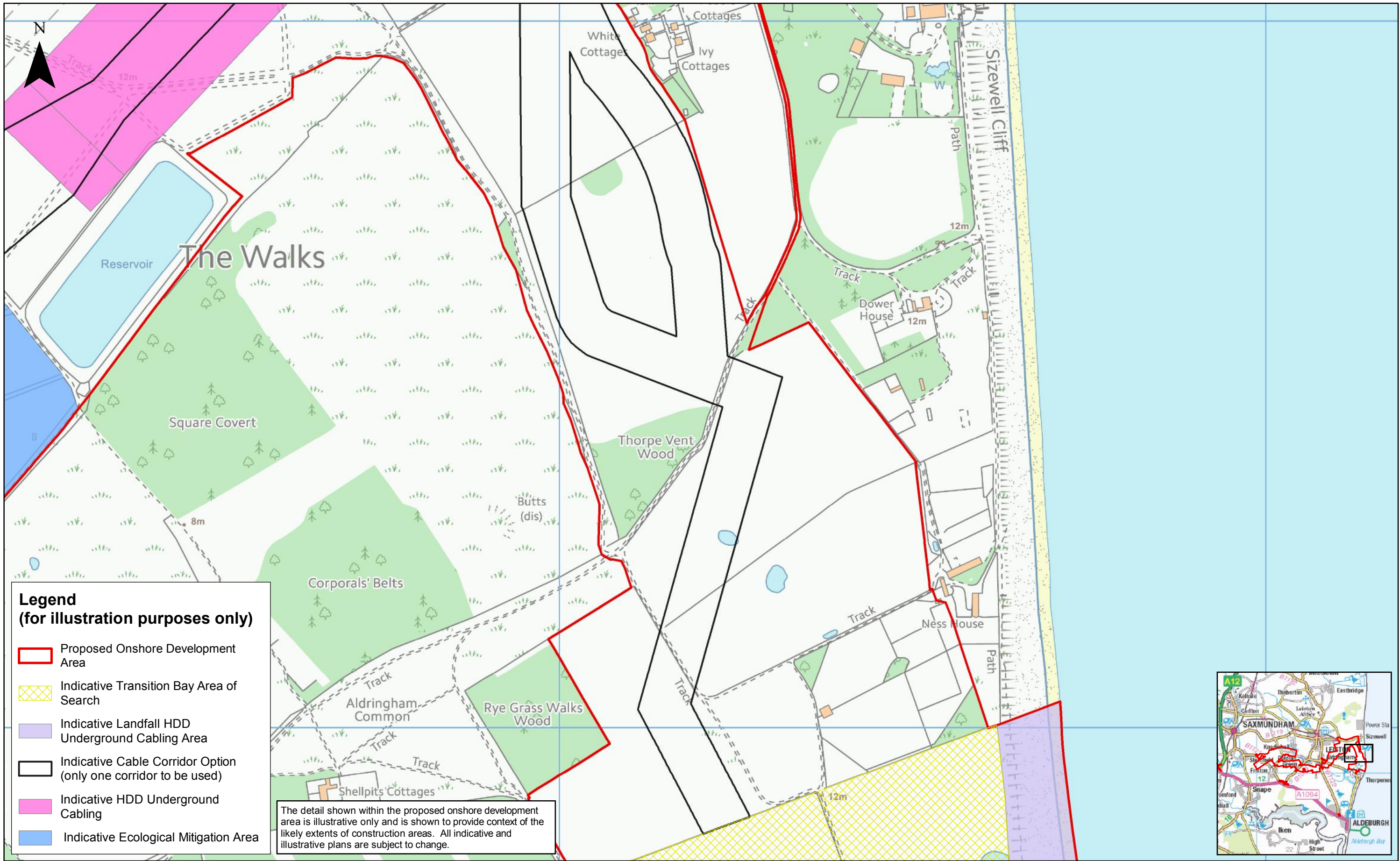
				Prepared:	AB
1	06/12/18	AB	First Issue.	Checked:	PW
Rev	Date	By	Comment	Approved:	AH

1:5,000
Scale @ A3


Source: © Crown copyright and database rights 2018. Ordnance Survey 0100031673.
This map has been produced to the latest known information at the time of issue, and has been produced for your information only. Please consult with the SPR Offshore GIS team to ensure the content is still current before using the information contained on this map.
To the fullest extent permitted by law, we accept no responsibility or liability (whether in contract, tort (including negligence) or otherwise in respect of any errors or omissions in the information contained in the map and shall not be liable for any loss, damage or expense caused by such errors or omissions.

East Anglia ONE North and East Anglia TWO
Indicative Permanent (Operational) Plans -
Landfall

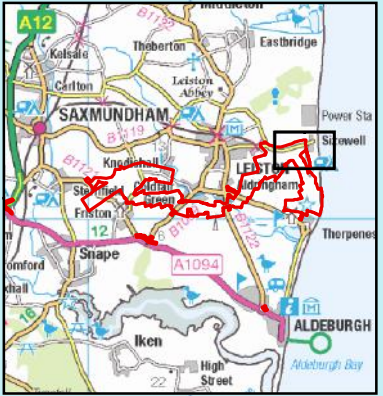
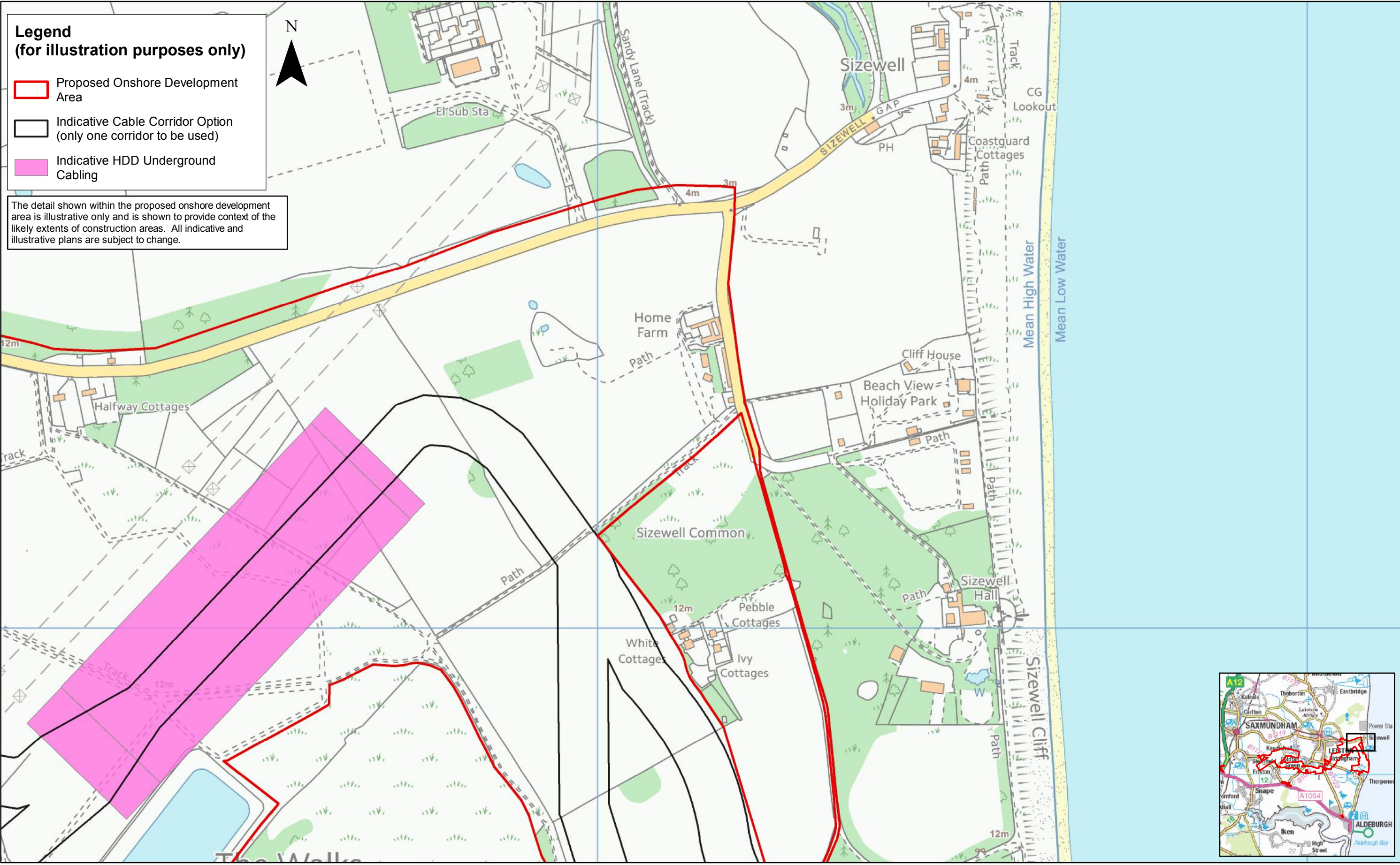
Drg No	EA1N-DEV-DRG-IBR-000469	
Rev	1	Coordinate System: BNG
Date	06/12/18	Datum: OSGB36
Figure	6.7a	





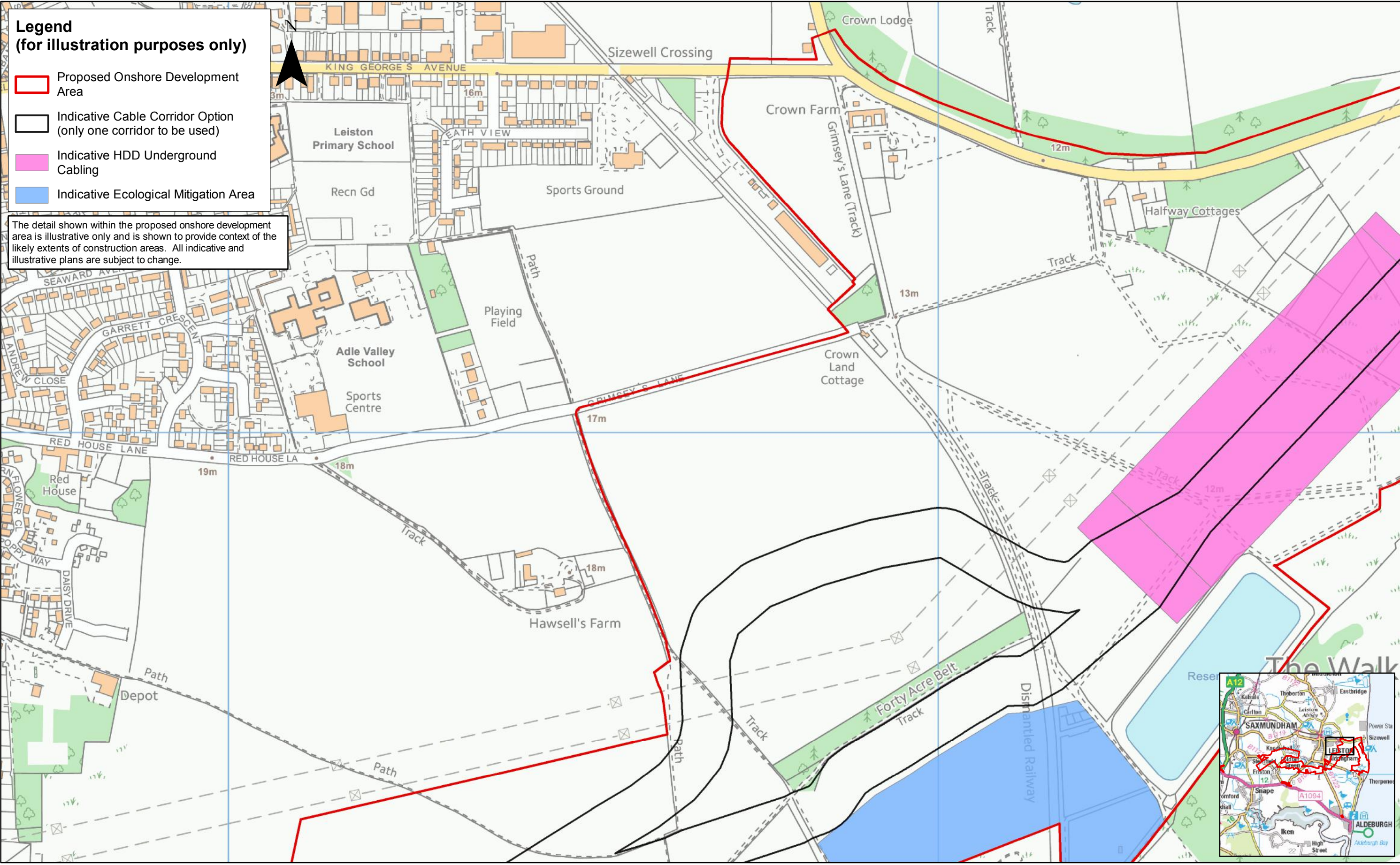
1	06/12/18	AB	First Issue.	Checked:	PW
Rev	Date	By	Comment	Approved:	AH



1:5,000	
Scale @ A3	 Metres
Source: © Crown copyright and database rights 2018. Ordnance Survey 0100031673.	
<p>This map has been produced to the latest known information at the time of issue, and has been produced for your information only. Please consult with the SPR Offshore GIS team to ensure the content is still current before using the information contained on this map. To the fullest extent permitted by law, we accept no responsibility or liability (whether in contract, tort (including negligence) or otherwise in respect of any errors or omissions in the information contained in the map and shall not be liable for any loss, damage or expense caused by such errors or omissions.</p>	

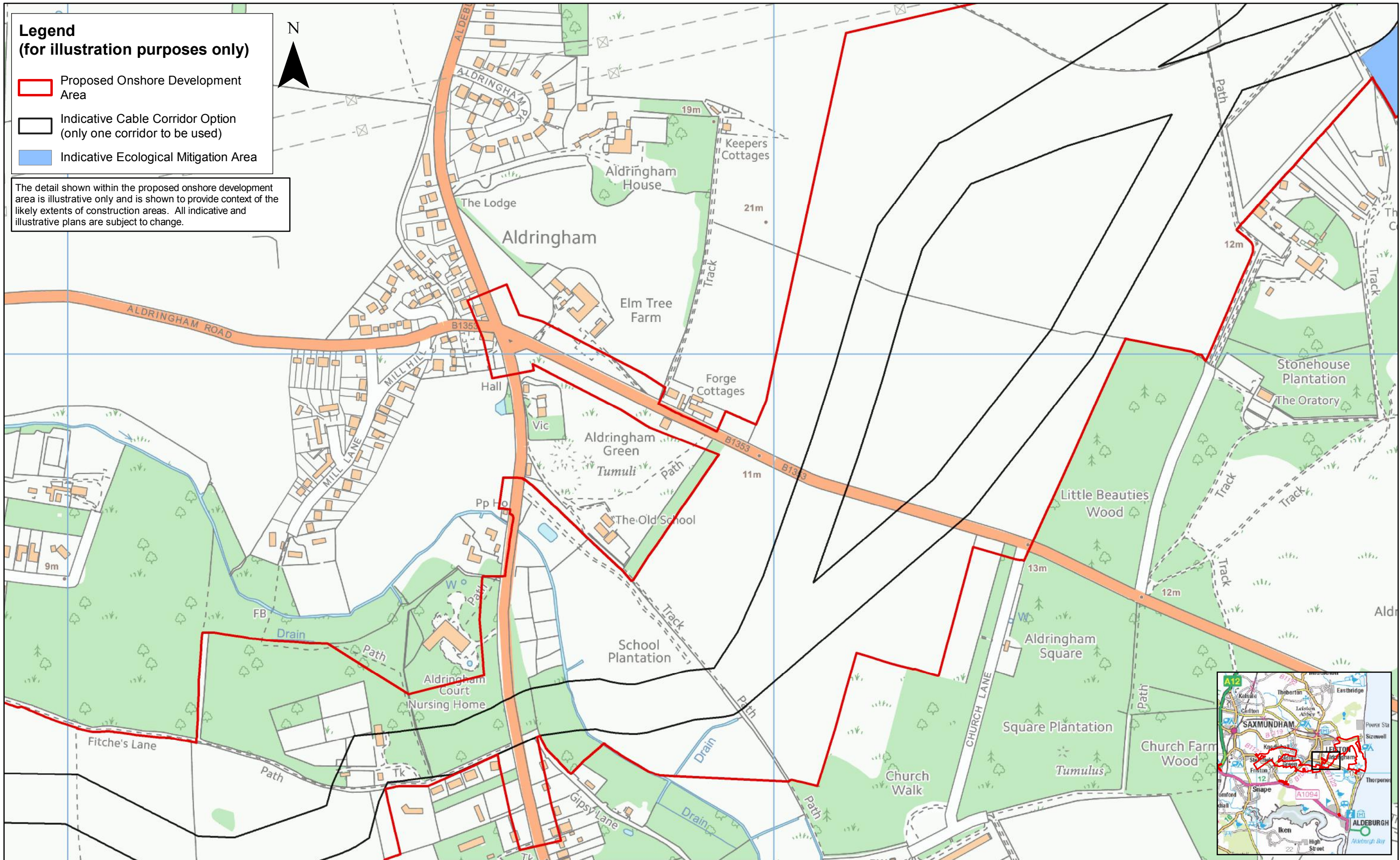
East Anglia ONE North and East Anglia TWO		Drg No	EA1N-DEV-DRG-IBR-000469	
Indicative Permanent (Operational) Plans - Cable Route Section 1a		Rev	1	Coordinate System: BNG Datum: OSGB36
		Date	06/12/18	
		Figure	6.7b	




						1:5,000 Scale @ A3		East Anglia ONE North and East Anglia TWO Indicative Permanent (Operational) Plans - Cable Route Section 1b	Drg No	EA1N-DEV-DRG-IBR-000469		
				Prepared:	AB				Rev	1	Coordinate System: BNG Datum: OSGB36	
	1	06/12/18	AB	First Issue.	Checked:	PW	<small>Source: © Crown copyright and database rights 2018. Ordnance Survey 0100031673. This map has been produced to the latest known information at the time of issue, and has been produced for your information only. Please consult with the SPR Offshore GIS team to ensure the content is still current before using the information contained on this map. To the fullest extent permitted by law, we accept no responsibility or liability (whether in contract, tort (including negligence) or otherwise in respect of any errors or omissions in the information contained in the map and shall not be liable for any loss, damage or expense caused by such errors or omissions.</small>		Date	06/12/18		
	Rev	Date	By	Comment	Approved:	AH			Figure	6.7c		



						1:5,000		East Anglia ONE North and East Anglia TWO	Drg No	EA1N-DEV-DRG-IBR-000469	
				Prepared:	AB	Scale @ A3			Rev	1	Coordinate System: BNG Datum: OSGB36
	1	06/12/18	AB	First Issue.	Checked:	PW	<small>Source: © Crown copyright and database rights 2018. Ordnance Survey 0100031673. This map has been produced to the latest known information at the time of issue, and has been produced for your information only. Please consult with the SPN Offshore GIS team to ensure the content is still current before using the information contained on this map. To the fullest extent permitted by law, we accept no responsibility or liability (whether in contract, tort (including negligence) or otherwise in respect of any errors or omissions in the information contained in the map and shall not be liable for any loss, damage or expense caused by such errors or omissions.</small>		Date	06/12/18	
	Rev	Date	By	Comment	Approved:	AH			Figure	6.7d	



1	06/12/18	AB	First Issue.	Checked:	PW
Rev	Date	By	Comment	Approved:	AH

1:5,000	
Scale @ A3	
	Metres

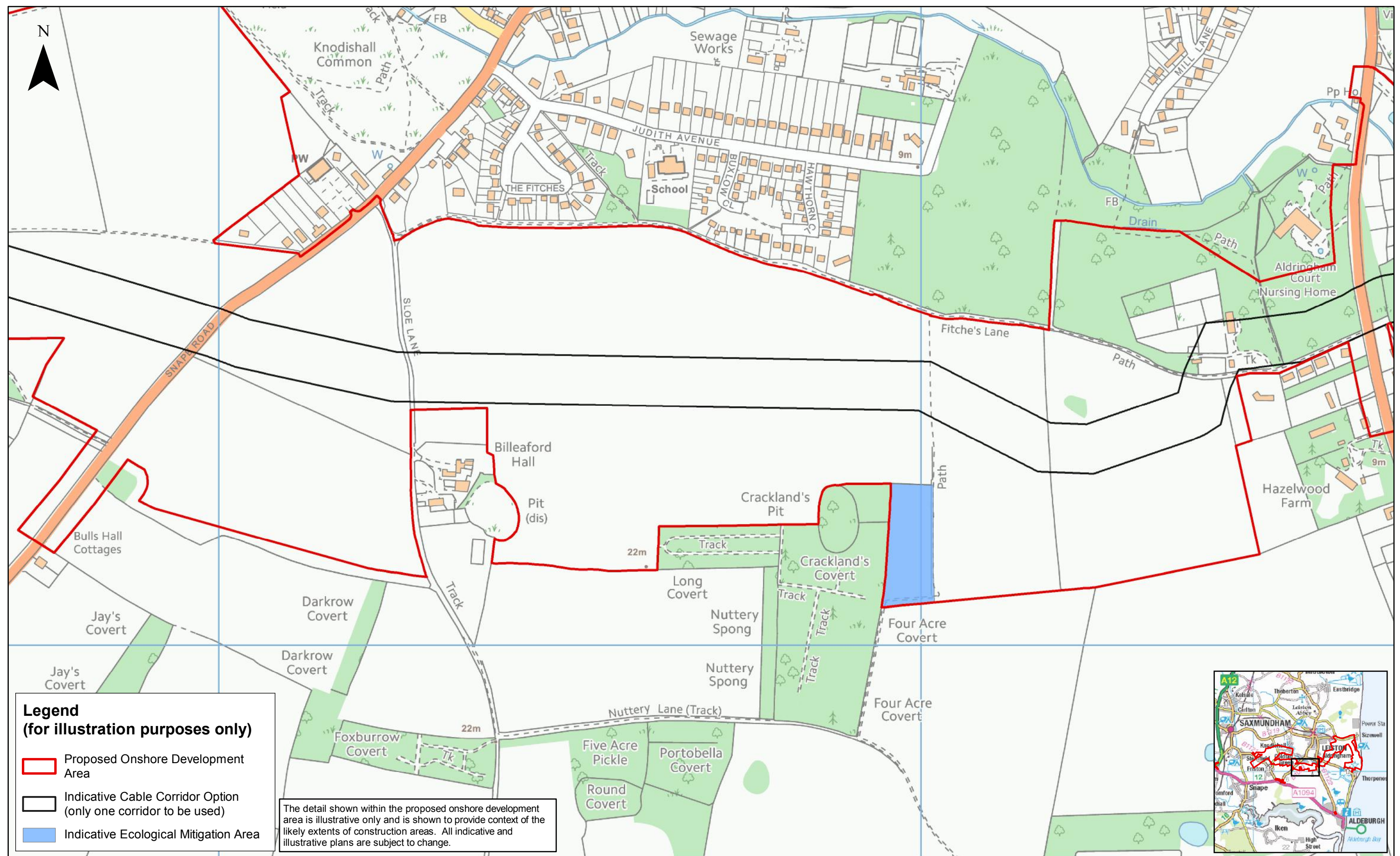
Source: © Crown copyright and database rights 2018. Ordnance Survey 0100031673.

This map has been produced to the latest known information at the time of issue, and has been produced for your information only.
Please consult with the SPR Offshore GIS team to ensure the content is still current before using the information contained on this map.
To the fullest extent permitted by law, we accept no responsibility or liability (whether in contract, tort (including negligence) or otherwise in respect of any errors or omissions in the information contained in the map and shall not be liable for any loss, damage or expense caused by such errors or omissions.

East Anglia ONE North and East Anglia TWO

Indicative Permanent (Operational) Plans -
Cable Route Section 2b

Drg No	EA1N-DEV-DRG-IBR-000469	Coordinate System:	BNG
Rev	1	Datum:	OSGB36
Date	06/12/18		
Figure	6.7e		



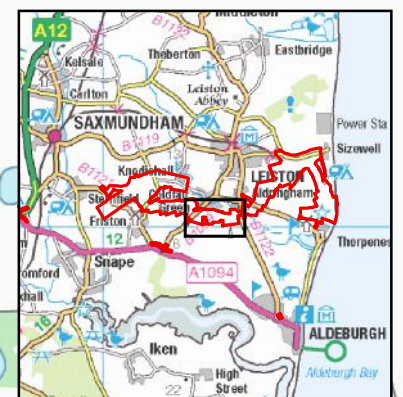
Legend
(for illustration purposes only)



Proposed Onshore Development Area

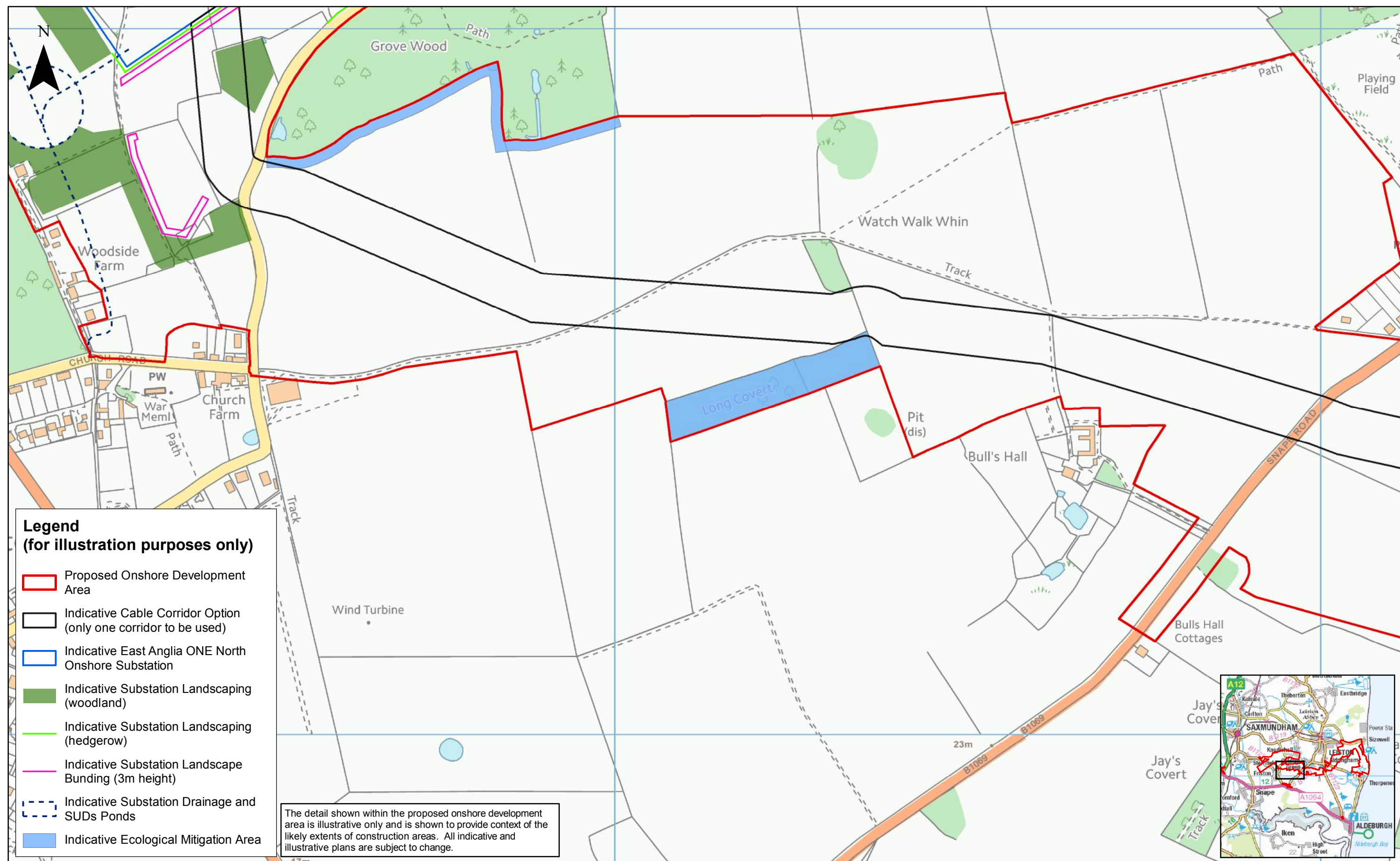
Indicative Cable Corridor Option
(only one corridor to be used)



Indicative Ecological Mitigation Area

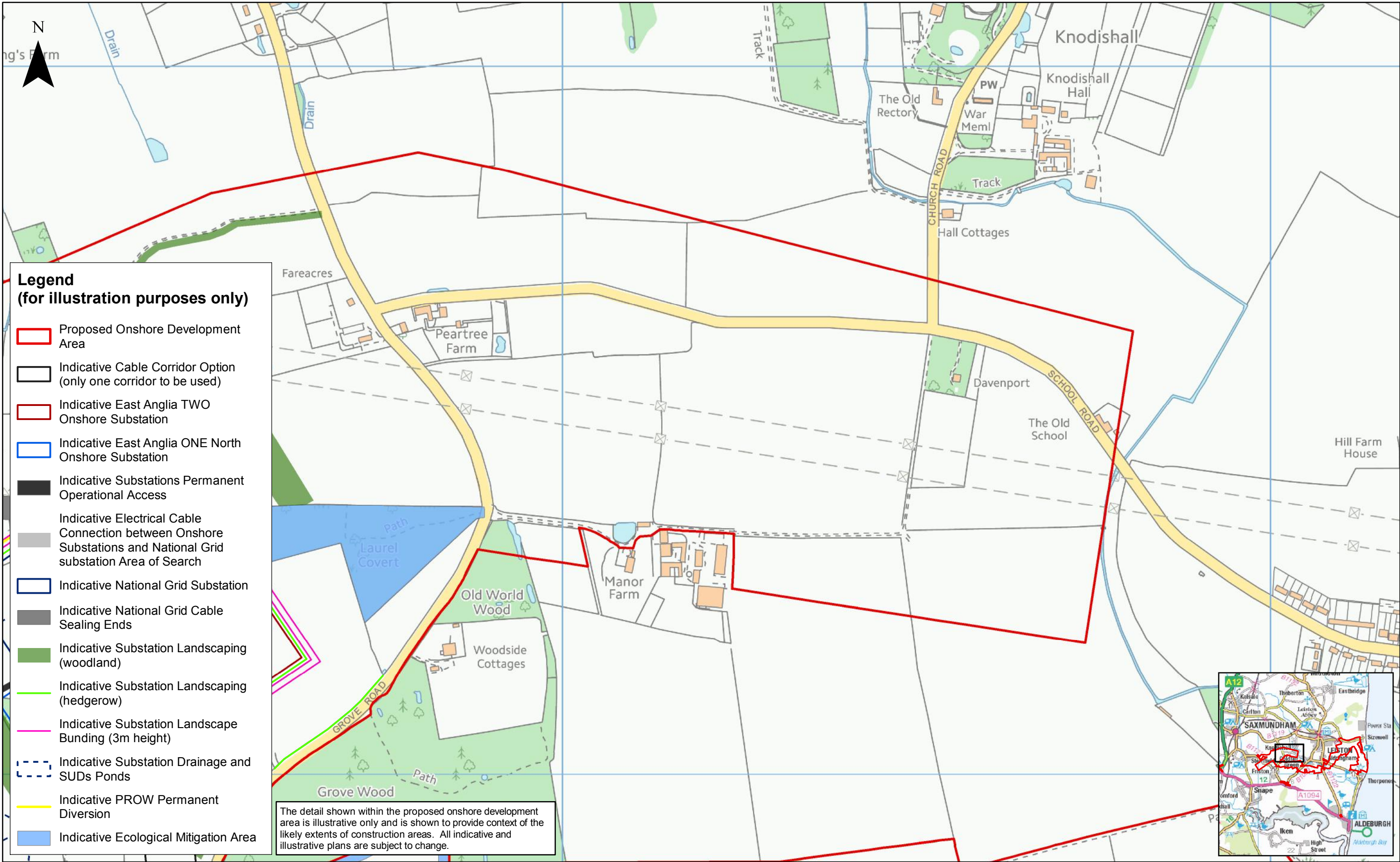
The detail shown within the proposed onshore development area is illustrative only and is shown to provide context of the likely extents of construction areas. All indicative and illustrative plans are subject to change.





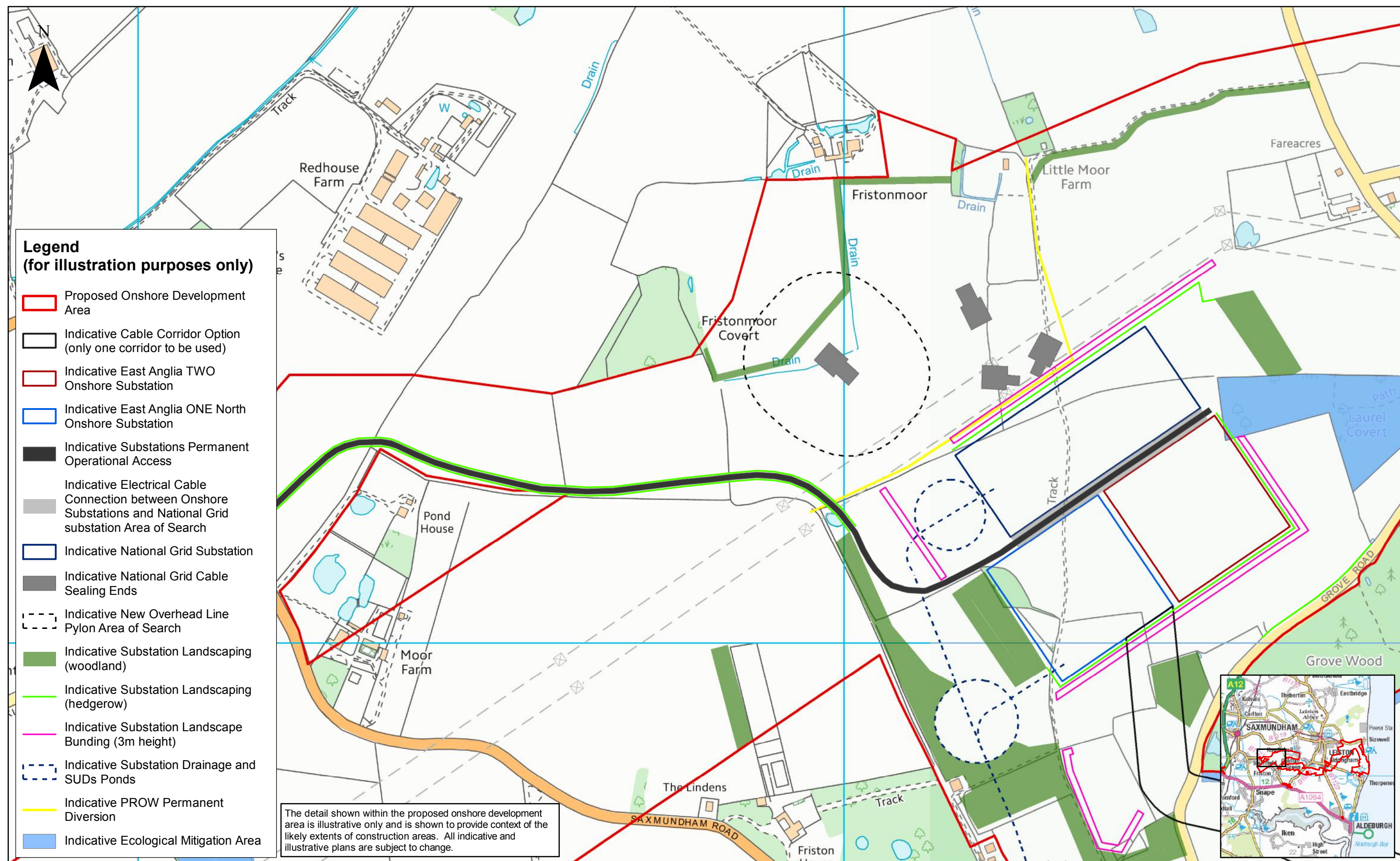
						1:5,000		East Anglia ONE North and East Anglia TWO	Drg No	EA1N-DEV-DRG-IBR-000469		
					Prepared:	AB			Scale @ A3	Rev	1	Coordinate System: BNG Datum: OSGB36
	1	06/12/18	AB	First Issue.	Checked:	PW	<small>Source: © Crown copyright and database rights 2018. Ordnance Survey 0100031673. This map has been produced to the latest known information at the time of issue, and has been produced for your information only. Please consult with the SNPR Offshore GIS team to ensure the content is still current before using this map. To the fullest extent permitted by law, we accept no responsibility or liability (whether in contract, tort (including negligence) or otherwise in respect of any errors or omissions in the information contained in the map and shall not be liable for any loss, damage or expense caused by such errors or omissions.</small>					
	Rev	Date	By	Comment	Approved:	AH			Date	06/12/18		
									Figure	6.7f		



							1:5,000		East Anglia ONE North and East Anglia TWO	Drg No	EA1N-DEV-DRG-IBR-000469	
					Prepared:	AB	Scale @ A3			Rev	1	Coordinate System: BNG Datum: OSGB36
	1	06/12/18	AB	First Issue.	Checked:	PW	<small>Source: © Crown copyright and database rights 2018. Ordnance Survey 0100031673. This map has been produced to the latest known information at the time of issue, and has been produced for your information only. Please consult with the SPR Offshore GIS team to ensure the content is still current before using the information contained on this map. To the fullest extent permitted by law, we accept no responsibility or liability (whether in contract, tort (including negligence) or otherwise in respect of any errors or omissions in the information contained in the map and shall not be liable for any loss, damage or expense caused by such errors or omissions.</small>					
	Rev	Date	By	Comment	Approved:	AH				Date	06/12/18	



							1:5,000		East Anglia ONE North and East Anglia TWO	Drg No	EA1N-DEV-DRG-IBR-000469	
					Prepared:	AB	Scale @ A3			Rev	1	Coordinate System: BNG Datum: OSGB36
	1	06/12/18	AB	First Issue.	Checked:	PW	<small>Source: © Crown copyright and database rights 2018. Ordnance Survey 0100031673. This map has been produced to the latest known information at the time of issue, and has been produced for your information only. Please consult with the SPN's Office GIS team to ensure the content is still current before using the information contained on this map. To the fullest extent permitted by law, we accept no responsibility or liability (whether in contract, tort (including negligence) or otherwise in respect of any errors or omissions in the information contained in the map and shall not be liable for any loss, damage or expense caused by such errors or omissions.</small>			Date	06/12/18	
	Rev	Date	By	Comment	Approved:	AH				Figure	6.7h	



**Legend
(for illustration purposes only)**

- Proposed Onshore Development Area
- Indicative Cable Corridor Option (only one corridor to be used)
- Indicative East Anglia TWO Onshore Substation
- Indicative East Anglia ONE North Onshore Substation
- Indicative Substations Permanent Operational Access
- Indicative Electrical Cable Connection between Onshore Substations and National Grid substation Area of Search
- Indicative National Grid Substation
- Indicative National Grid Cable Sealing Ends
- Indicative New Overhead Line Pylon Area of Search
- Indicative Substation Landscaping (woodland)
- Indicative Substation Landscaping (hedgerow)
- Indicative Substation Landscape Bunding (3m height)
- Indicative Substation Drainage and SUDs Ponds
- Indicative PROW Permanent Diversion
- Indicative Ecological Mitigation Area

The detail shown within the proposed onshore development area is illustrative only and is shown to provide context of the likely extents of construction areas. All indicative and illustrative plans are subject to change.



				Prepared:	AB
1	06/12/18	AB	First Issue.	Checked:	PW
Rev	Date	By	Comment	Approved:	AH

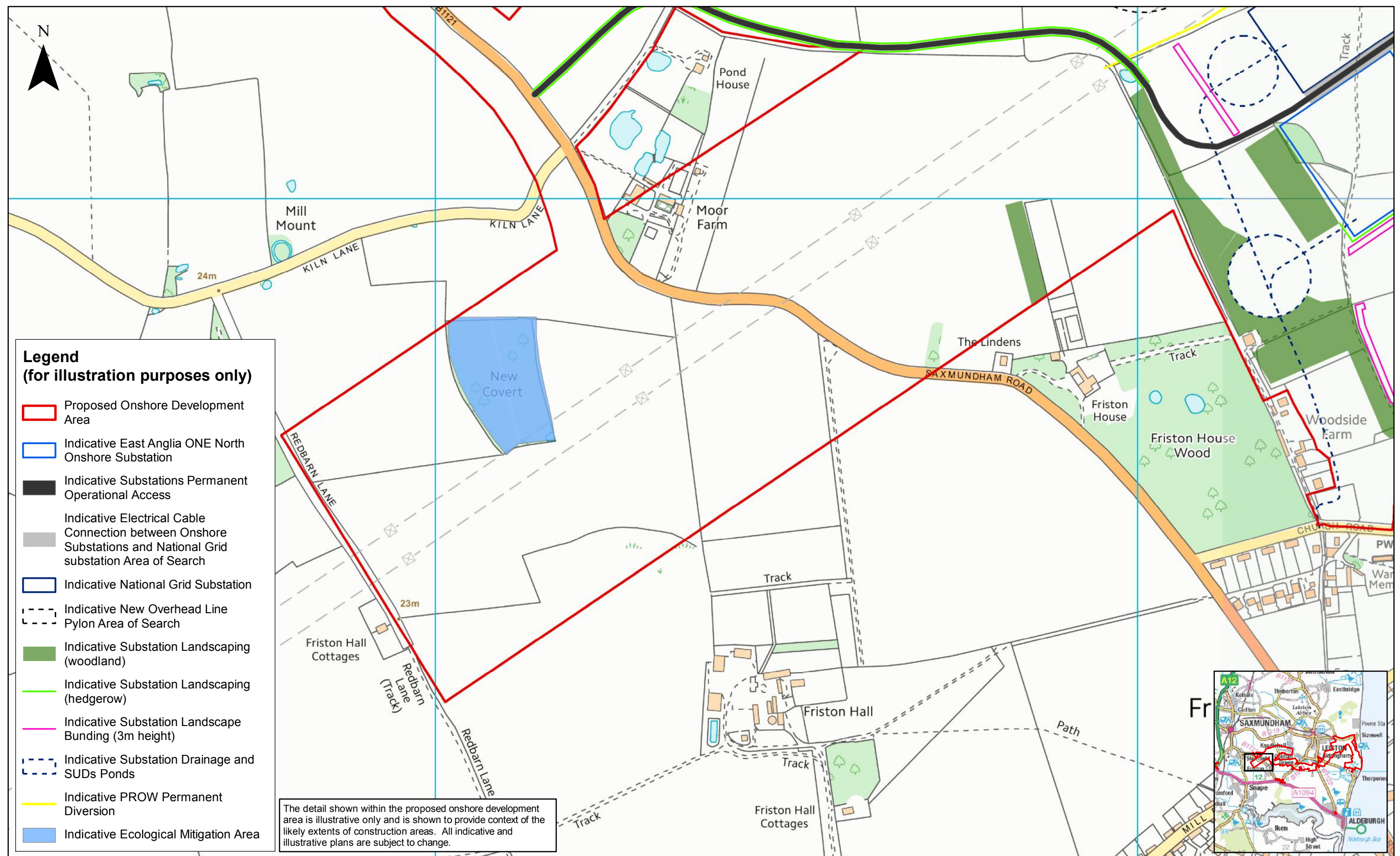
1:5,000
Scale @ A3



0 100 200 Metres

This map has been produced to the latest known information at the time of issue, and has been produced for your information only. Please consult with the SPR Offshore GIS team to ensure the content is still current before using the information contained on this map. To the fullest extent permitted by law, we accept no responsibility or liability (whether in contract, tort (including negligence) or otherwise in respect of any errors or omissions in the information contained in the map and shall not be liable for any loss, damage or expense caused by such errors or omissions.

East Anglia ONE North and East Anglia TWO
Indicative Permanent (Operational) Plans -
Substations and National Grid Infrastructure (2)

Drg No	EA1N-DEV-DRG-IBR-000469	Coordinate System: BNG Datum: OSGB36
Rev	1	
Date	06/12/18	
Figure	6.7i	



						1:5,000		East Anglia ONE North and East Anglia TWO	Drg No	EA1N-DEV-DRG-IBR-000469		
					Prepared:	AB			Scale @ A3	Rev	1	Coordinate System: BNG Datum: OSGB36
	1	06/12/18	AB	First Issue.	Checked:	PW	<small>Source: © Crown copyright and database rights 2018. Ordnance Survey 0100031673. This map has been produced to the latest known information at the time of issue, and has been produced for your information only. Please consult with the SNPR Offshore GIS team to ensure the content is still current before using this map. To the fullest extent permitted by law, we accept no responsibility or liability (whether in contract, tort (including negligence) or otherwise in respect of any errors or omissions in the information contained in the map and shall not be liable for any loss, damage or expense caused by such errors or omissions.</small>		Date	06/12/18		
	Rev	Date	By	Comment	Approved:	AH			Figure	6.7j		
									Indicative Permanent (Operational) Plans - Substations and National Grid Infrastructure (3)			

This page is intentionally blank