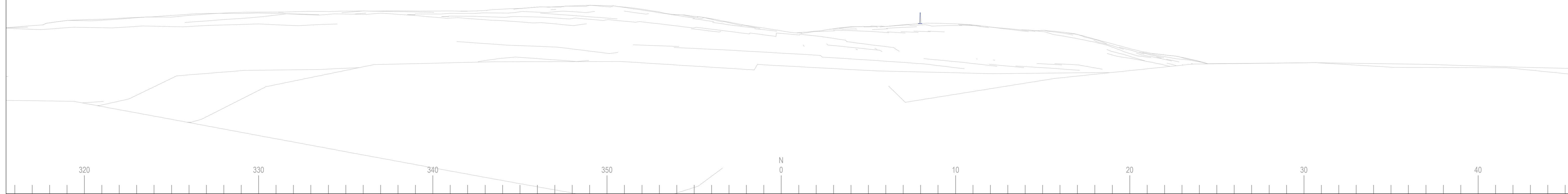
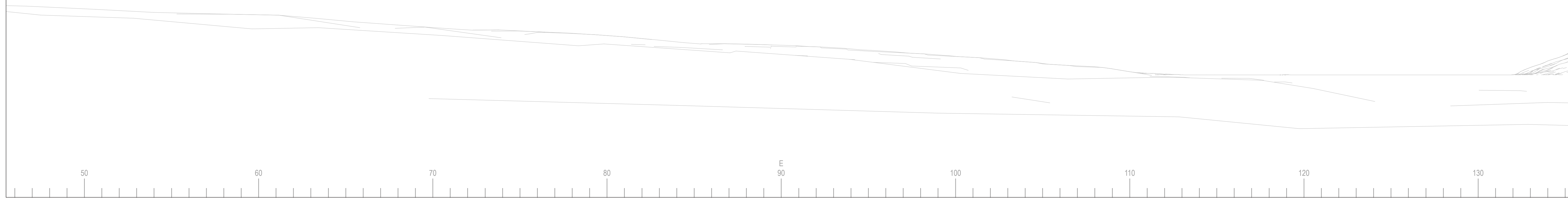


WIRELINE DRAWING

Earraghail



WIRELINE DRAWING



| | | |
|---------------------------|----------|--|
| Date Dec 2021 | By DT | |
| Image Size 820 x 130mm | QA SB | |
| Paper Size 840 x 297mm | Rev - | |

Notes:
 1) This visualisation is a cylindrical projection panorama; it provides landscape and visual context only.
 2) This data has been output directly from the wireline model; it ignores screening effects of woodland and other intervening objects.
 3) All directions given as bearings relative to Grid North (BNG).
 4) Location map scale: 1:50,000

Viewpoint Information:
 Grid Reference: 190305E 657865N
 Ground Height: 9.56m AOD
 Direction of Centre of View: 3 0.5°/90.5°
 Horizontal Field of View: 90°
 Vertical Field of View: 14.2°
 Principal Distance: 522mm

Layout Information:
 Layout: earraghail.wfl
 Hub Height: 102.5m
 Height to Blade Tip: 180m
 Nearest Visible Turbine: T3 @ 3117m
 Number of Sets of Tips Visible: 1
 Number of Hubs Visible: 0

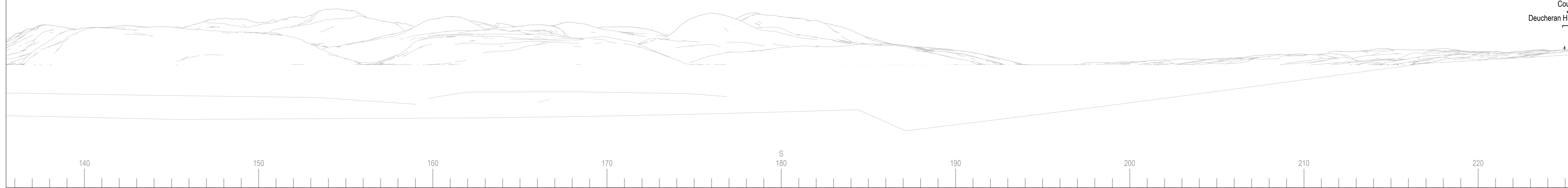
Wireline Key:

| | |
|--|---|
| | Earraghail Renewable Energy Development |
| | Operational / Under Construction |
| | Consented |
| | Proposal (each proposal is coloured individually) |
| | Scoping |

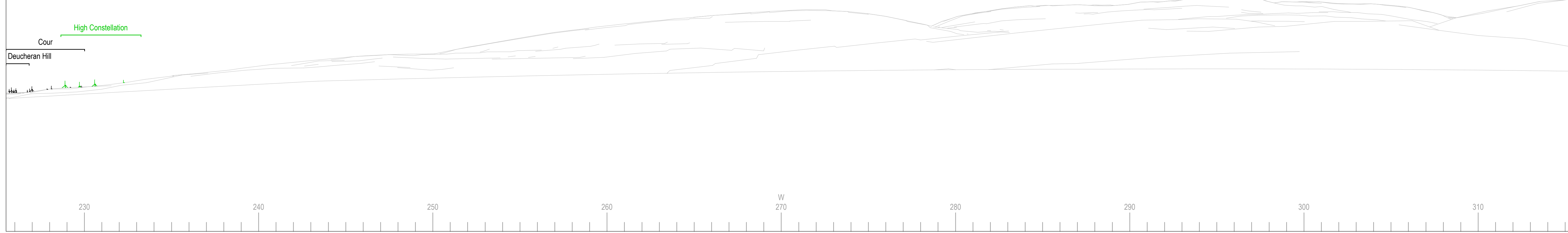


Earraghail Renewable Energy Development
Figure 11.7: St Brendan's Church of Scotland (WoSAS 4375)
WIRELINE VISUALISATION 11.7a

WIRELINER DRAWING



WIRELINER DRAWING



| | | |
|---------------------------|----------|--|
| Date Dec 2021 | By DT | |
| Image Size 820 x 130mm | QA SB | |
| Paper Size 840 x 297mm | Rev - | |

Notes:
 1) This visualisation is a cylindrical projection panorama. It provides landscape and visual context only.
 2) This data has been output directly from the wireline model. It ignores screening effects of woodland and other intervening objects.
 3) All directions given as bearings relative to Grid North (BNG).
 4) Location map scale: 1:50,000

Viewpoint Information:
 Grid Reference: 190305E 657865N
 Ground Height: 9.56m AOD
 Direction of Centre of View: ² 180.5°/270.5°
 Horizontal Field of View: 90°
 Vertical Field of View: 14.2°
 Principal Distance: 522mm

Layout Information:
 Layout: earraghail.wfl
 Hub Height: 102.5m
 Height to Blade Tip: 180m
 Nearest Visible Turbine: T3 @ 3117m
 Number of Sets of Tips Visible: ² 1
 Number of Hubs Visible: ² 0

Wireline Key:

| | |
|--|---|
| | Earraghail Renewable Energy Development |
| | Operational / Under Construction |
| | Consented |
| | Proposal (each proposal is coloured individually) |
| | Scoping |



Earraghail Renewable Energy Development
Figure 11.7: St Brendan's Church of Scotland (WoSAS 4375)
WIRELINER VISUALISATION 11.7b