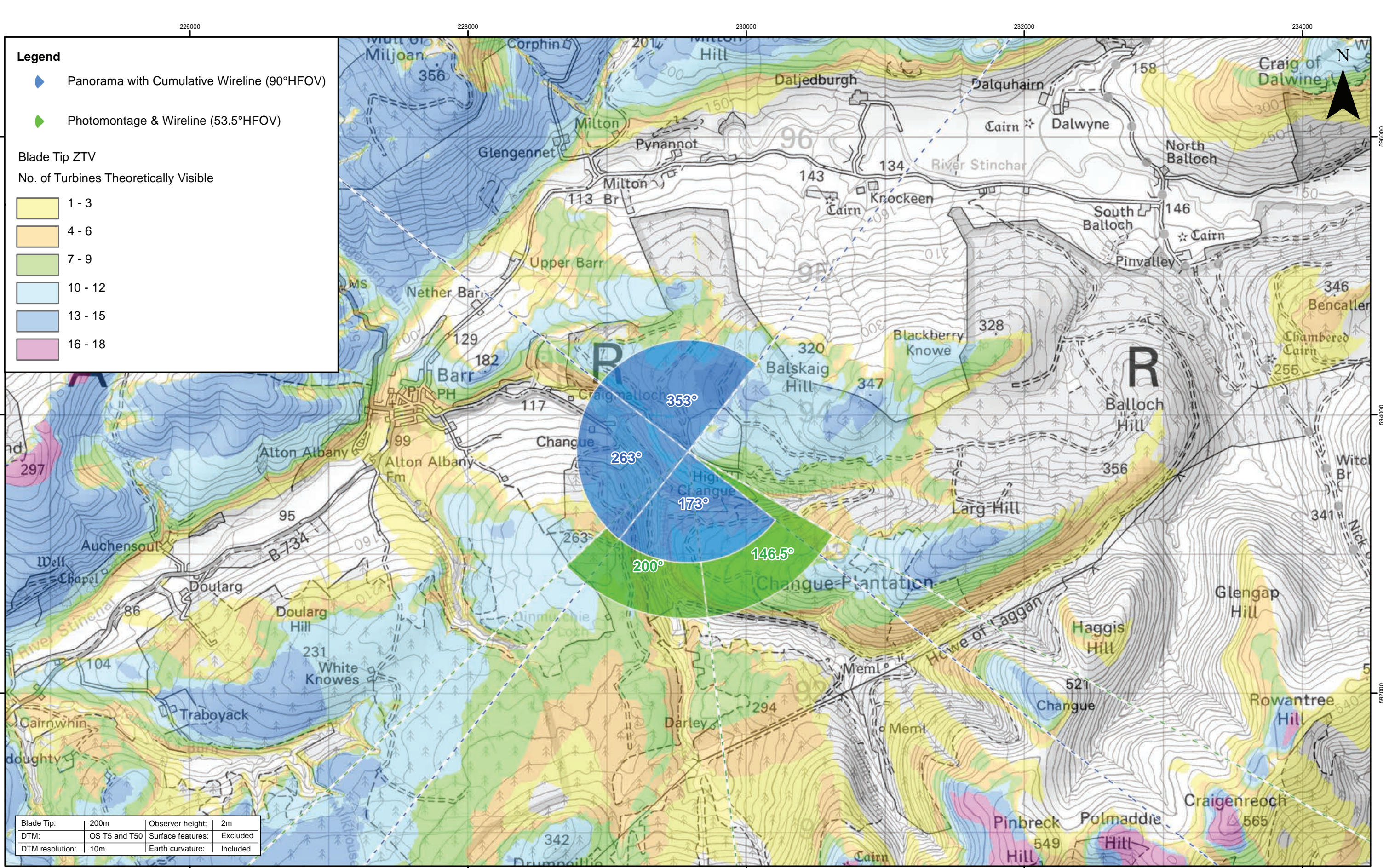


Note:
1. Cumulative Windfarms: Full 60 km Search Area is not being shown on this figure. For full extent of 60 km Search Area and including Scoping sites see Figure 6.23.





Baseline photograph


This image provides landscape and visual context only

Extent of 53.5° planar panorama

Extent of central 50mm frame used to construct panorama

Extent of 53.5° planar panorama

Proposed Development (3.9km)



Wireline drawing

OS reference:	229580 E 593736 N	Horizontal field of view:	90° (cylindrical projection)	Camera:	Canon EOS 6D
Eye level:	233.51 m AOD	Principal distance	522 mm	Lens:	50mm (Canon EF 50mm f/1.4)
Direction of view:	173°			Camera height:	1.5 m AGL
Nearest turbine:	3.939 km			Date and time:	13/05/19, 15:19

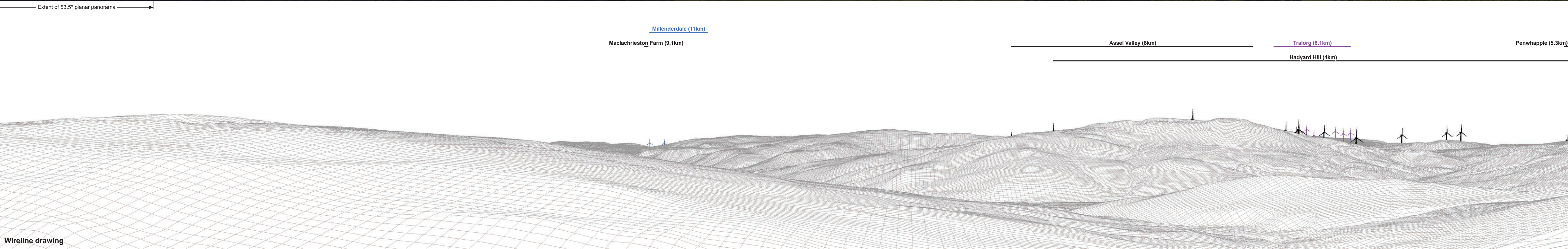
Figure: 6.47b
Viewpoint 21: Barr Trail (Barr to Loch Doon Cycle Route)



Baseline photograph

This image provides landscape and visual context only

Extent of 53.5° planar panorama



Wireline drawing

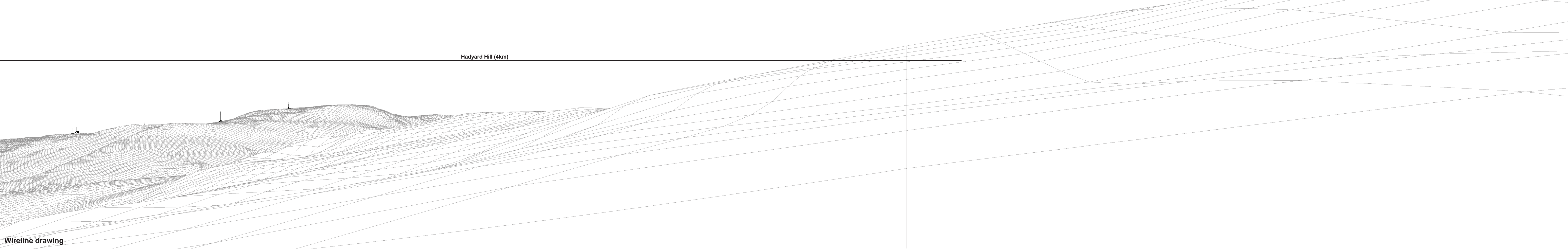
OS reference:	229580 E 593736 N	Horizontal field of view:	90° (cylindrical projection)	Camera:	Canon EOS 6D
Eye level:	233.51 m AOD	Principal distance	522 mm	Lens:	50mm (Canon EF 50mm f/1.4)
Direction of view:	263°			Camera height:	1.5 m AGL
Nearest turbine:	3.939 km			Date and time:	13/05/19, 15:19

Figure: 6.47c
Viewpoint 21: Barr Trail (Barr to Loch Doon Cycle Route)



Baseline photograph


This image provides landscape and visual context only



Wireline drawing

OS reference:	229580 E 593736 N	Horizontal field of view:	90° (cylindrical projection)	Camera:	Canon EOS 6D
Eye level:	233.51 m AOD	Principal distance	522 mm	Lens:	50mm (Canon EF 50mm f/1.4)
Direction of view:	353°			Camera height:	1.5 m AGL
Nearest turbine:	3.939 km			Date and time:	13/05/19, 15:19

Figure: 6.47d
Viewpoint 21: Barr Trail (Barr to Loch Doon Cycle Route)

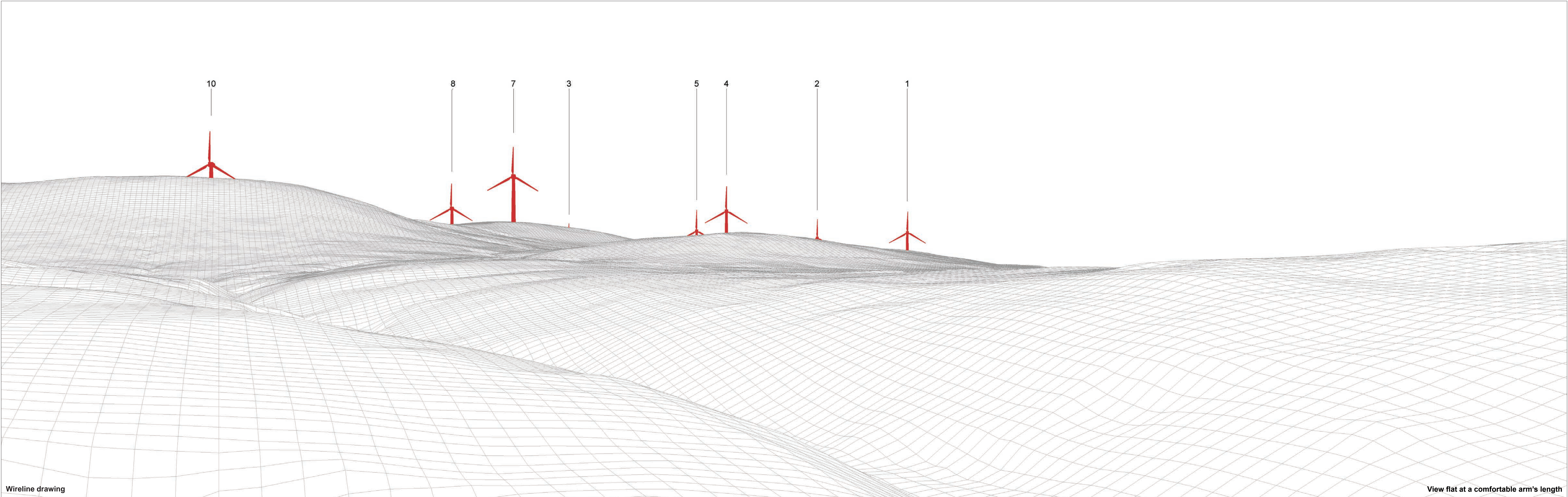


Wireline drawing

View flat at a comfortable arm's length

OS reference:	229580 E 593736 N	Horizontal field of view:	53.5° (planar projection)	Camera:	Canon EOS 6D
Eye level:	233.51 m AOD	Principal distance:	812.5 mm	Lens:	50mm (Canon EF 50mm f/1.4)
Direction of view:	146.5°	Paper size:	841 x 297 mm (half A1)	Camera height:	1.5 m AGL
Nearest turbine:	3.939 km	Correct printed image size:	820 x 260 mm	Date and time:	13/05/19, 15:19

Figure: 6.47e
Viewpoint 21: Barr Trail (Barr to Loch Doon Cycle Route)





Photomontage

View flat at a comfortable arm's length

OS reference: 229580 E 593736 N		Horizontal field of view: 53.5° (planar projection)		Camera: Canon EOS 6D	
Eye level: 233.51 m AOD		Principal distance: 812.5 mm		Lens: 50mm (Canon EF 50mm f/1.4)	
Direction of view: 146.5°		Paper size: 841 x 297 mm (half A1)		Camera height: 1.5 m AGL	
Nearest turbine: 3.939 km		Correct printed image size: 820 x 260 mm		Date and time: 13/05/19, 15:19	

Figure: 6.47g
Viewpoint 21: Barr Trail (Barr to Loch Doon Cycle Route)



Photomontage

View flat at a comfortable arm's length

OS reference:	229580 E 593736 N	Horizontal field of view:	53.5° (planar projection)	Camera:	Canon EOS 6D
Eye level:	233.51 m AOD	Principal distance	812.5 mm	Lens:	50mm (Canon EF 50mm f/1.4)
Direction of view:	200°	Paper size:	841 x 297 mm (half A1)	Camera height:	1.5 m AGL
Nearest turbine:	3.939 km	Correct printed image size:	820 x 260 mm	Date and time:	13/05/19, 15:19

Figure: 6.47h
Viewpoint 21: Barr Trail (Barr to Loch Doon Cycle Route)