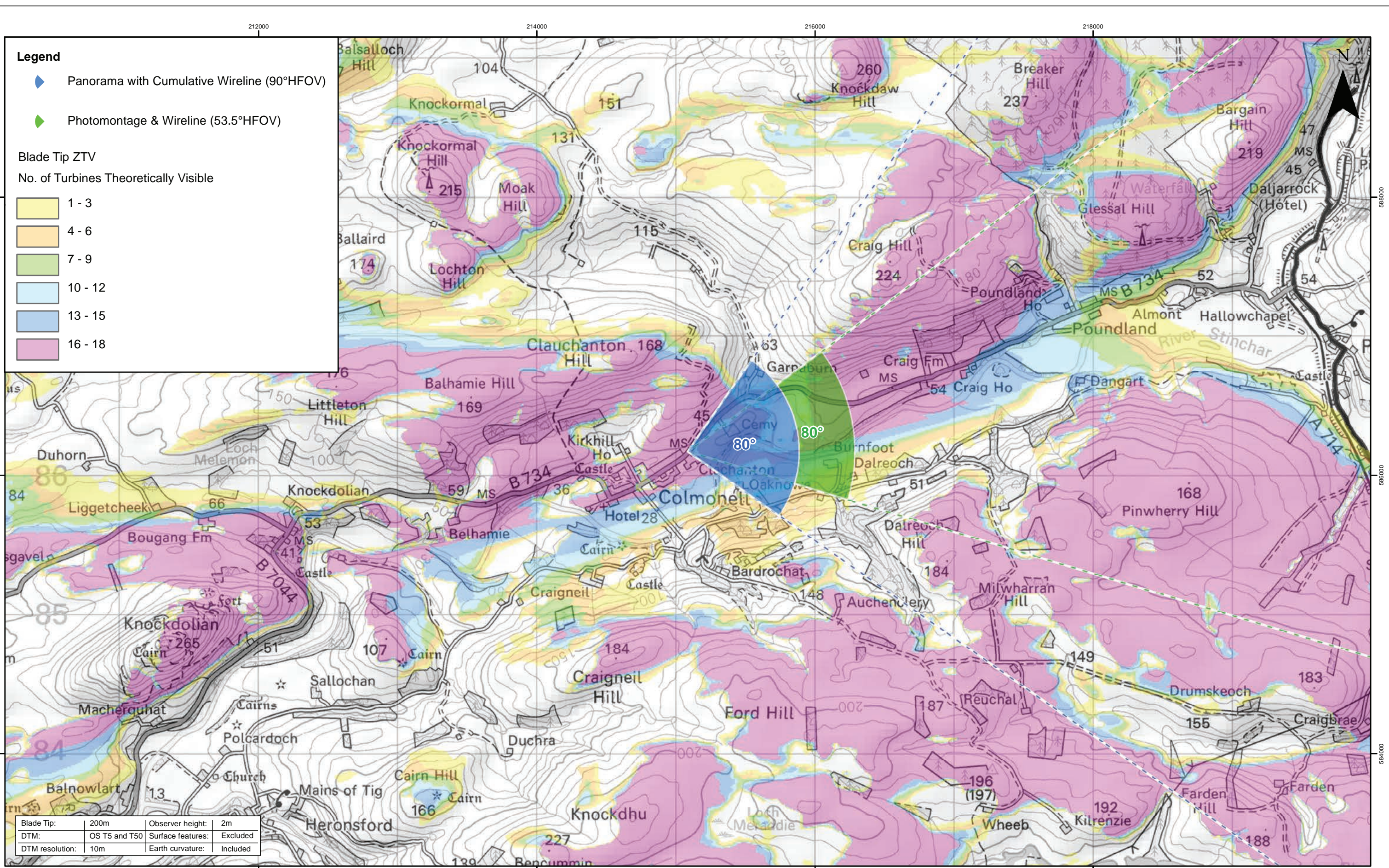



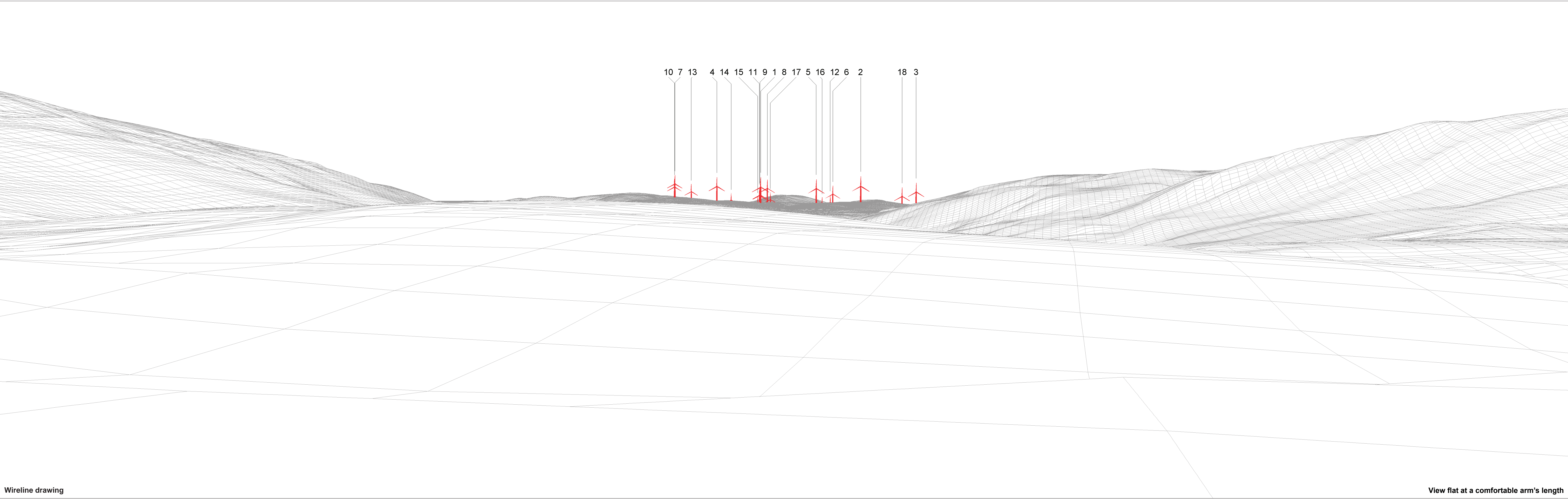
Note:  
1. Cumulative Windfarms: Full 60 km Search Area is not being shown on this figure. For full extent of 60 km Search Area and including Scoping sites see Figure 6.23.











Wireline drawing

View flat at a comfortable arm's length





<b>OS reference:</b>	215085 E 586171 N	<b>Horizontal field of view:</b>	53.5° (planar projection)	<b>Camera:</b>	Canon EOS 5D Mark II	<b>Figure: 6.41d</b> <b>Viewpoint 15: Colmonell</b>
<b>Eye level:</b>	44.96 m AOD	<b>Principal distance</b>	812.5 mm	<b>Lens:</b>	50mm (Canon EF 50mm f/1.4)	
<b>Direction of view:</b>	80°	<b>Paper size:</b>	841 x 297 mm (half A1)	<b>Camera height:</b>	1.5 m AGL	
<b>Nearest turbine:</b>	12.249 km	<b>Correct printed image size:</b>	820 x 260 mm	<b>Date and time:</b>	13/05/19, 11:03	