







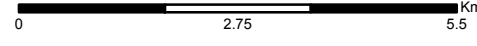
Legend

-  Application Boundary
-  Buffer (2km)
-  Buffer (5km)
-  Proposed Development
-  Special Area of Conservation (SAC)
-  Site of Special Scientific Interest (SSSI)



Rev	Date	By	Comment
A	04/11/19	AG	First Issue.

1:95,000
Scale @ A3



© Crown Copyright 2019. All rights reserved.
Ordnance Survey Licence 0100031673.

Clauchrie Windfarm
EIA Report
Ecological Designated Sites Within 5km

Drg No	EDI_1263_EIAR	
Rev	A	Datum: OSGB36
Date	04/11/19	Projection: TM
Figure	8.1	