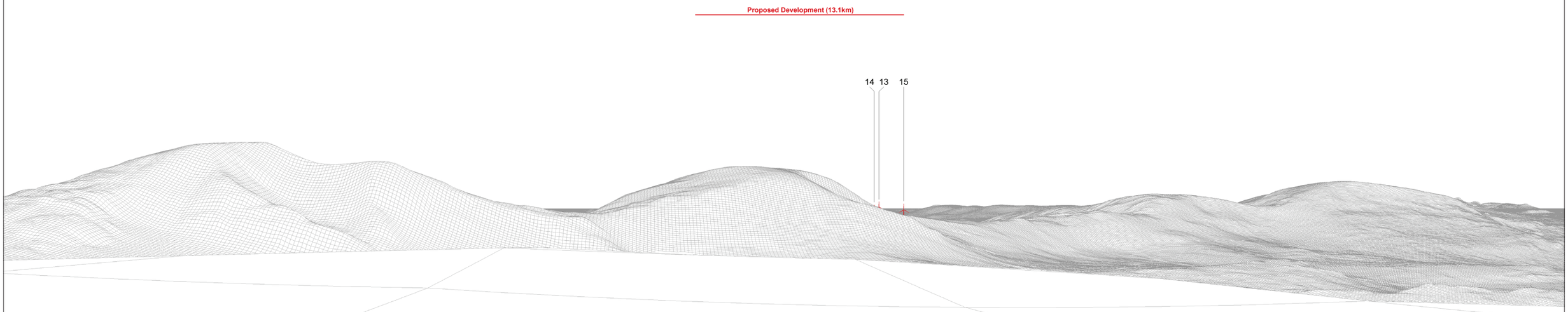

Layout A (200m tip height. Distance to nearest turbine: 13077m)

OS reference: 245408 E 586634 N **Eye level:** 694.27 m AOD **Direction of view:** 278° **Horizontal field of view:** 90° (Cylindrical projection)

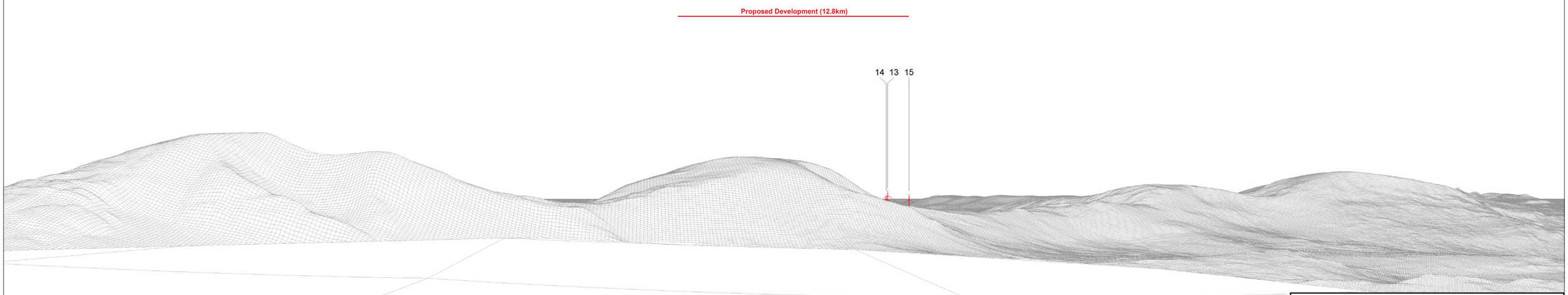

Layout B (200m tip height. Distance to nearest turbine: 12777m)

OS reference: 245408 E 586634 N **Eye level:** 694.27 m AOD **Direction of view:** 278° **Horizontal field of view:** 90° (Cylindrical projection)

Viewpoint 11

Mullwharchar

Figure: 3.9a

Clauchrie Windfarm
Turbine Layout Comparison

Reproduced from Ordnance Survey digital map data © Crown copyright 2019. All rights reserved. Licence number 0100031673.

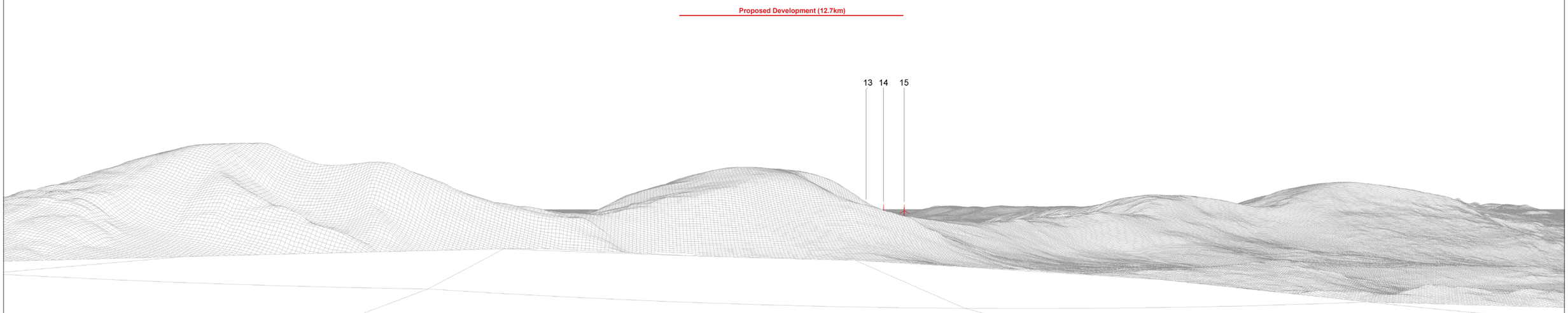

Layout C (200m tip height. Distance to nearest turbine: 12690m)

OS reference: 245408 E 586634 N **Eye level:** 694.27 m AOD **Direction of view:** 278° **Horizontal field of view:** 90° (Cylindrical projection)

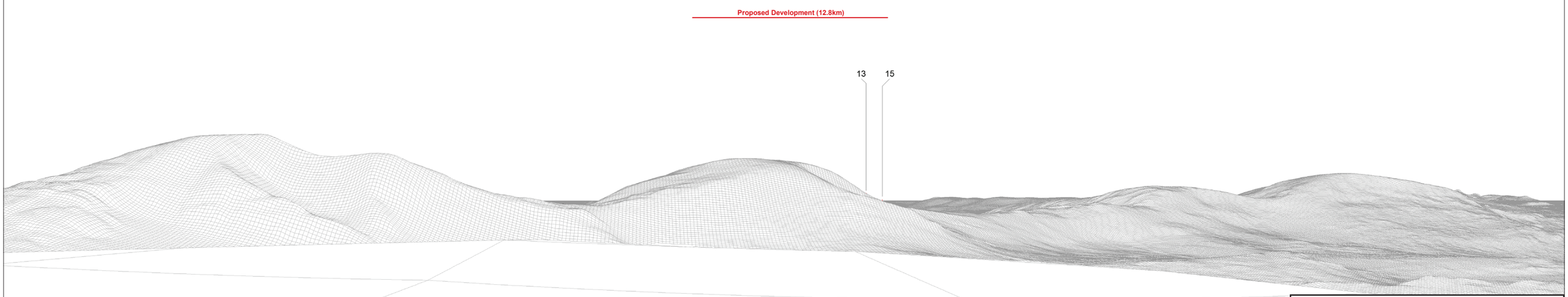

Layout Final (200m tip height. Distance to nearest turbine: 12760m)

OS reference: 245408 E 586634 N **Eye level:** 694.27 m AOD **Direction of view:** 278° **Horizontal field of view:** 90° (Cylindrical projection)

Viewpoint 11

Mullwharchar

Figure: 3.9b

Clauchrie Windfarm
Turbine Layout Comparison

Reproduced from Ordnance Survey digital map data © Crown copyright 2019. All rights reserved. Licence number 0100031673.