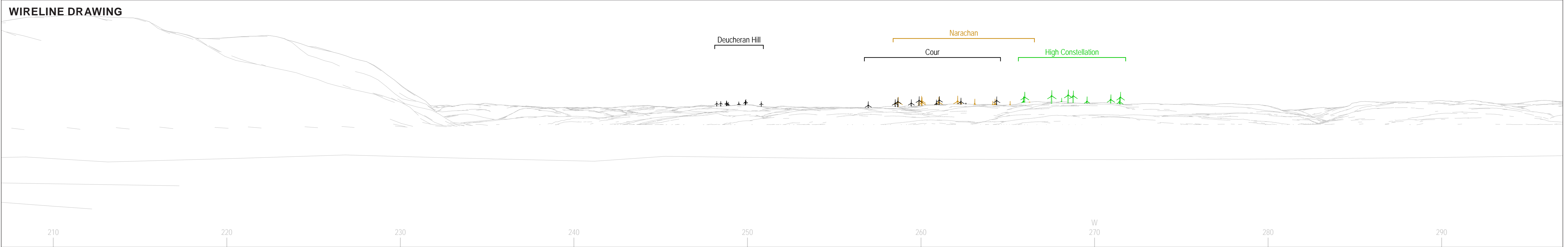


BASELINE PHOTOGRAPH

THIS IMAGE PROVIDES LANDSCAPE AND VISUAL CONTEXT ONLY




<div>Date August 2022</div> <div>Image Size 820 x 130mm</div> <div>Paper Size 840 x 297mm</div> <div>0323 NatureScol-Visuals.indd</div>	<div>By AW</div> <div>QA DT</div> <div>Rev -</div>		<div>Notes:</div> <div>1) This visualisation is a cylindrical projection panorama. It provides landscape and visual context only.</div> <div>2) This data has been output directly from the wireline model. It ignores screening effects of woodland and other intervening objects.</div> <div>3) All directions given as bearings relative to Grid North (BNG).</div> <div>4) Location map scale: 1:25,000</div> <div>Contains Ordnance Survey data © Crown copyright and database right 2020</div> <div>© Crown copyright. All rights reserved. 2020 Licence number: 100020545</div>	<div>Viewpoint Information:</div> <div>Grid Reference: 191029E 649671N</div> <div>Ground Height: 4.1m AOD</div> <div>Direction of Centre of View: 3</div> <div>Horizontal Field of View: 90°</div> <div>Vertical Field of View: 14.2°</div> <div>Principal Distance: 522mm</div>	<div>Photography Information:</div> <div>Camera: Canon EOS 5D Mk II</div> <div>Lens: 50mm Fixed Focal Length</div> <div>Camera Height: 1.5m</div> <div>Photography Date: 27/07/2022</div> <div>Photography Time: 14:05</div>	<div>Layout Information:</div> <div>Layout: Earraghail.wfl</div> <div>Hub Height: 102.5m</div> <div>Height to Blade Tip: 180m</div> <div>Nearest Visible Turbine: T5 @ 11193m</div> <div>Number of Sets of Tips Visible: 2</div> <div>Number of Hubs Visible: 2</div> <div>13</div>	<div>Wireline Key:</div> <div> Earraghail</div> <div> Operational / Under Construction</div> <div> Consented</div> <div> Proposal (each proposal is coloured individually)</div> <div> Scoping</div>	<div> SCOTTISHPOWER RENEWABLES</div> <div>Earraghail Renewable Energy Development</div> <div>Viewpoint 25: Catacol</div> <div>BASELINE VISUALISATION 25a</div>
---	--	--	--	--	--	---	--	--





WIRELINE DRAWING




Date August 2022	By AW		<b>Notes:</b> 1) This visualisation is a cylindrical projection panorama. It provides landscape and visual context only. 2) This data has been output directly from the wireline model. It ignores screening effects of woodland and other intervening objects. 3) All directions given as bearings relative to Grid North (BNG). 4) Location map scale: 1:25,000  Contains Ordnance Survey data © Crown copyright and database right 2020 © Crown copyright. All rights reserved. 2020 Licence number: 100020565	<b>Viewpoint Information:</b> Grid Reference: 191029E 649671N Ground Height: 4.1m AOD Direction of Centre of View: 342.00° Horizontal Field of View: 90° Vertical Field of View: 14.2° Principal Distance: 522mm	<b>Photography Information:</b> Camera: Canon EOS 5D Mk II Lens: 50mm Fixed Focal Length Camera Height: 1.5m Photography Date: 27/07/2022 Photography Time: 14:05	<b>Layout Information:</b> Layout: Earraghail.wfl Hub Height: 102.5m Height to Blade Tip: 180m Nearest Visible Turbine: T5 @ 11193m Number of Sets of Tips Visible: 13 Number of Hubs Visible: 13	<b>Wireline Key:</b>  Earraghail Operational / Under Construction Consented Proposal (each proposal is coloured individually) Scoping
Image Size 820 x 130mm	QA DT						
Paper Size 840 x 297mm	Rev -						



Earraghail Renewable Energy Development

Viewpoint 25: Catacol  
BASELINE VISUALISATION 25b









PHOTOMONTAGE

VIEW FLAT AT A COMFORTABLE ARM'S LENGTH  
IF VIEWING THIS IMAGE ON A SCREEN, ENLARGE TO FULL SCREEN HEIGHT

Date August 2022	By AW		<b>Notes:</b> 1) This visualisation is a planar projection panorama. View flat at a comfortable arm's length. 2) This data has been output directly from the wireline model. It ignores screening effects of woodland and other intervening objects. 3) All directions given as bearings relative to Grid North (BNG). 4) Location map scale: 1:25,000  Contains Ordnance Survey data © Crown copyright and database right 2020 © Crown copyright. All rights reserved. 2020 Licence number 100020565	<b>Viewpoint Information:</b> Grid Reference: 191029E 649671N Ground Height: 4.1m AOD Direction of Centre of View: <sup>3</sup> 352.00° Horizontal Field of View: 53.5° Vertical Field of View: 18.2° Principal Distance: 812.5mm	<b>Photography Information:</b> Camera: Canon EOS 5D Mk II Lens: 50mm Fixed Focal Length Camera Height: 1.5m Photography Date: 27/07/2022 Photography Time: 14:05	<b>Layout Information:</b> Layout: Earraghail.wfl Hub Height: 102.5m Height to Blade Tip: 180m Nearest Visible Turbine: T5 @ 11193m Number of Sets of Tips Visible: <sup>2</sup> 13 Number of Hubs Visible: <sup>2</sup> 13
Image Size 820 x 260mm	QA DT					
Paper Size 840 x 297mm	Rev -					
0323 NatureScol-Visuals.indd						



Earraghail Renewable Energy Development

Viewpoint 25: Catacol  
PHOTOMONTAGE VISUALISATION 25d