

















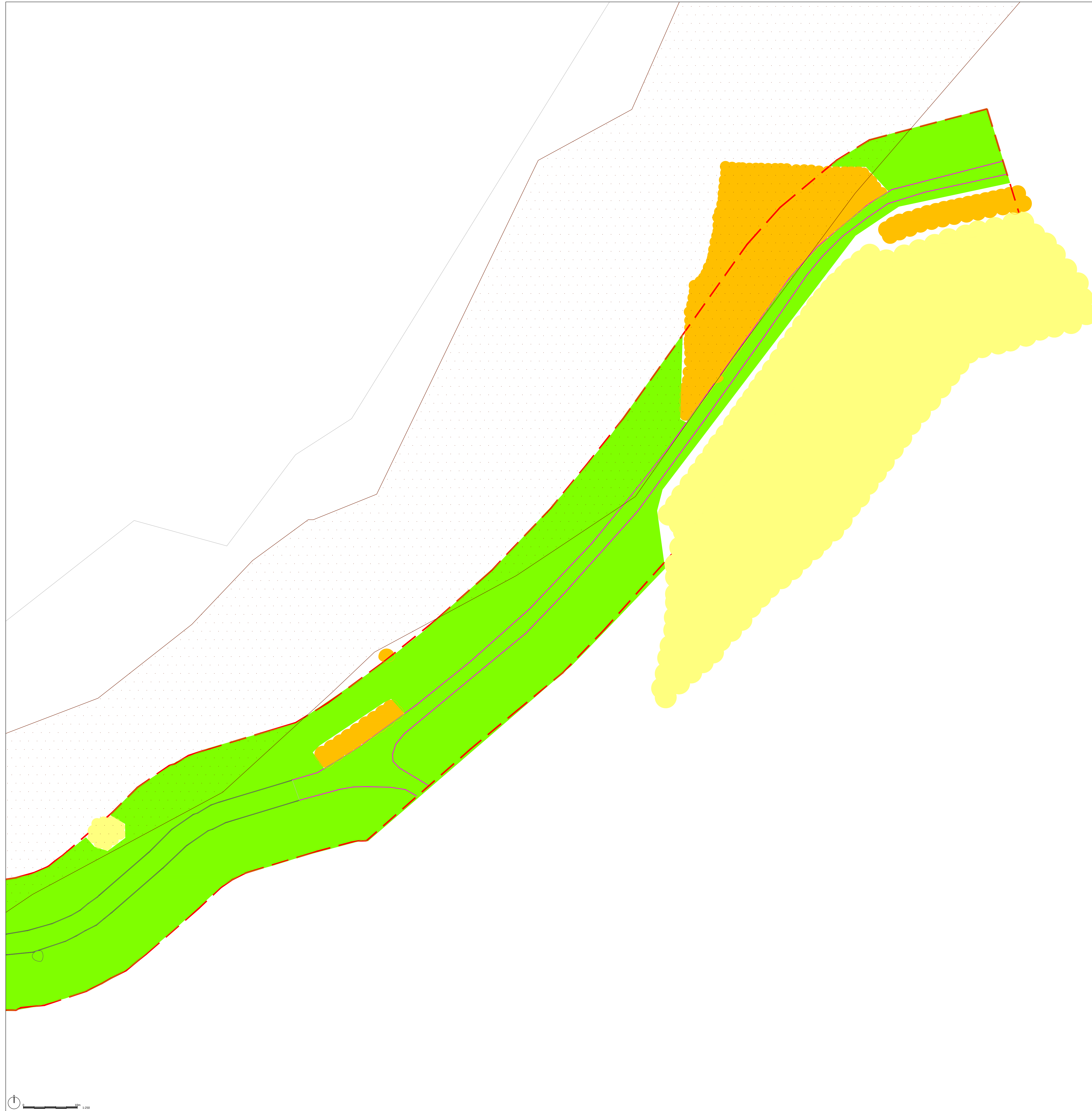












Tree Stock Overview Plan - Photographic Interpretation Aid

LEGEND KEY	LEGEND DESCRIPTION	REPRESENTATIVE PHOTOGRAPH(S)	
	Areas without tree cover		
	Areas of plantation woodland / scattered plantation trees		
	Areas of young to semi-mature colonising native species with limited connectivity to wider woodland		
	Areas of semi-mature to early-mature colonising native species with connectivity to wider woodland		
	Mature native trees within woodland groups		
	Area of undisturbed native woodland.		

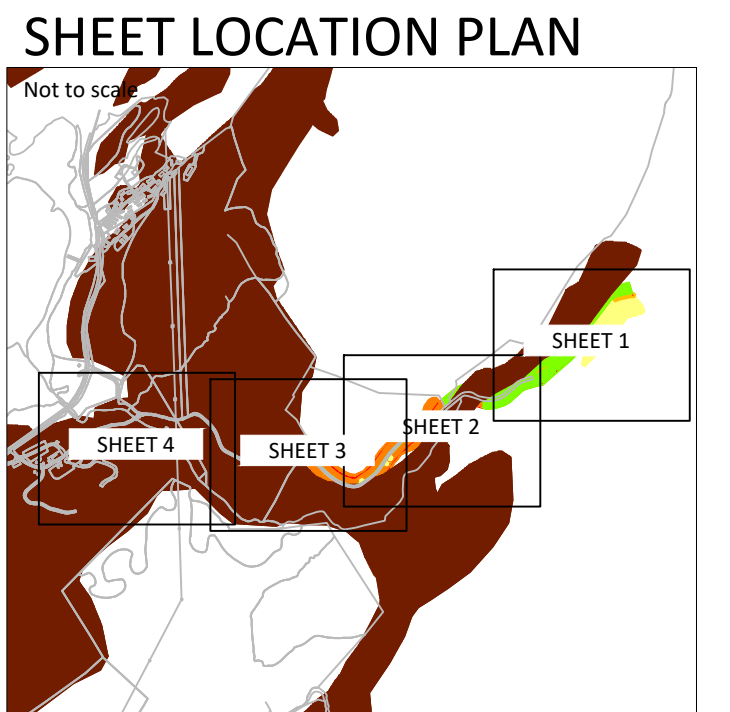


LEGEND

- | | |
|---|---|
|  | Areas identified on Scotland Ancient Woodland Inventory. |
|  | Areas without tree cover |
|  | Areas of plantation woodland / scattered plantation trees |
|  | Areas of young to semi-mature colonising native species with limited connectivity to wider woodland |
|  | Areas of semi-mature to early-mature colonising native species with connectivity to wider woodland |
|  | Mature native trees within woodland groups |
|  | Area of undisturbed native woodland. |
|  | Existing Forest Track (from OS Mapping). |
|  | Existing Forest Track (from Aerial Imagery). |
|  | Tree Survey Study Area (20m offset from existing track). |

Based on RSK drawing 'Swept Path Analysis Site Access Blade
SG 6.0 155' number '662817-10-01'. (662817-10-01.dwg).
Please see original for details.

This drawing was produced in colour; a monochrome copy
should not be relied upon.




First Issue Rev.	Issue Details.	September 2023 Date.
Client:		
Scottish Power Renewables		
Project:		
Earraghail Renewable Energy Development		
Drawing Title:		
Tree Stock Overview Plan (Sheet 1)		
Drawing No: ADAS_1052318_RSK_Earraghail_TSOP		
Scale: 1:500		
Drawn by: EL	Date: 28.09.23	
Checked by: IB	Date: 28.09.23	

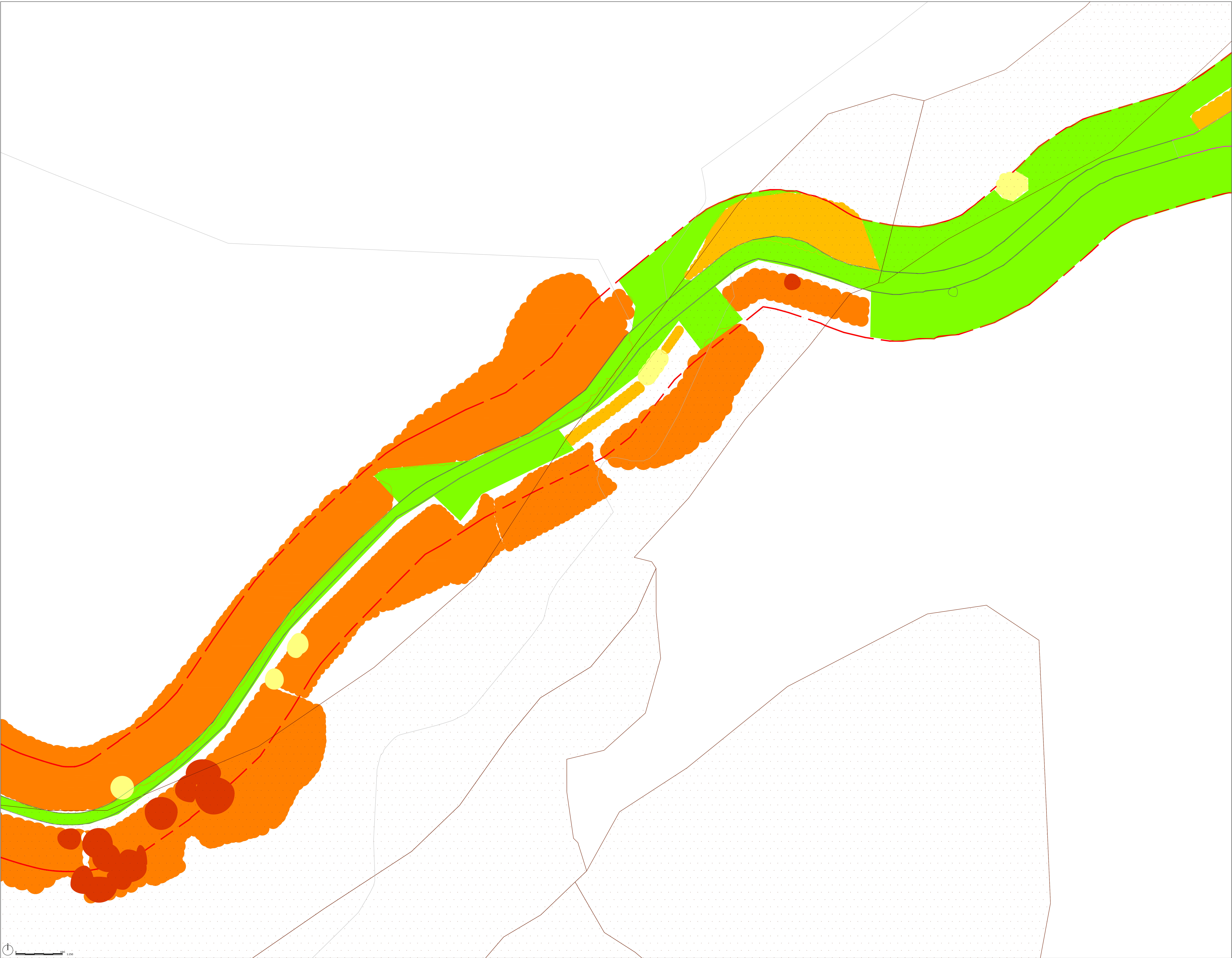
© Crown copyright and database rights (2020) OS 0100019694
For reference purposes only. No further copies may be made.

ADAS, 11d Park House, Milton Park,
Milton, Abingdon, Oxford, OX14 4RS

Tel: 01235 355630

© RSK ADAS Limited

The ADAS logo features a stylized blue graphic of a road or path leading towards three vertical elements resembling a bridge or a stylized 'A' within a semi-circular arch. Below this graphic, the word 'ADAS' is written in a bold, black, sans-serif font.

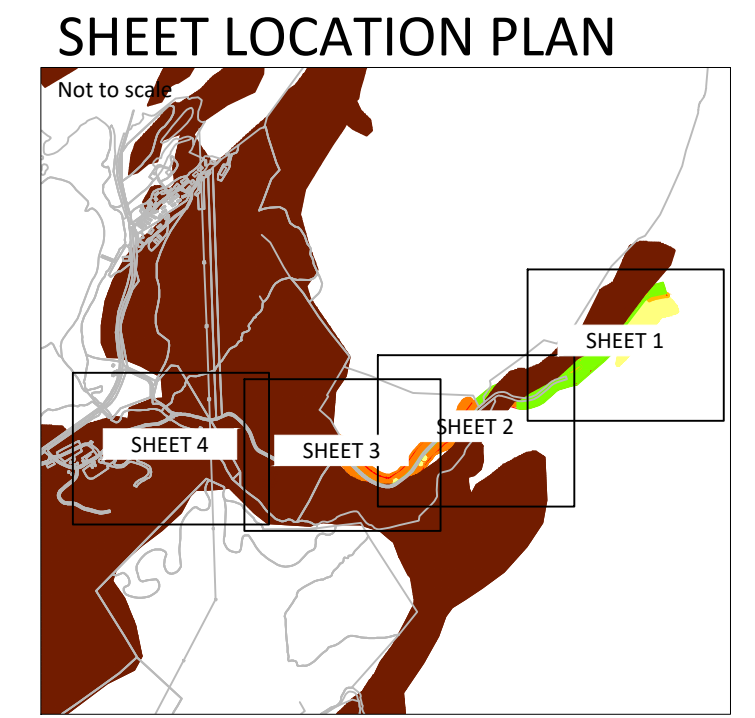


LEGEND

- Areas identified on Scotland Ancient Woodland Inventory.
- Areas without tree cover
- Areas of plantation woodland / scattered plantation trees
- Areas of young to semi-mature colonising native species with limited connectivity to wider woodland
- Areas of semi-mature to early-mature colonising native species with connectivity to wider woodland
- Mature native trees within woodland groups
- Area of undisturbed native woodland.
- Existing Forest Track (from OS Mapping).
- Existing Forest Track (from Aerial Imagery).
- Tree Survey Study Area (20m offset from existing track).

Based on RSK drawing 'Sweep Path Analysis Site Access Blade SG 6.0 155' number '662817-10-01'. (662817-10-01.dwg). Please see original for details.

This drawing was produced in colour; a monochrome copy should not be relied upon.



First Issue	Rev	Issue Details	September 2023	Date

Client:
Scottish Power Renewables

Project:
Earraghall Renewable Energy Development

Drawing Title:
Tree Stock Overview Plan (Sheet 2)

Drawing No: ADAS_1052318_RSK_Earraghall_TSOP

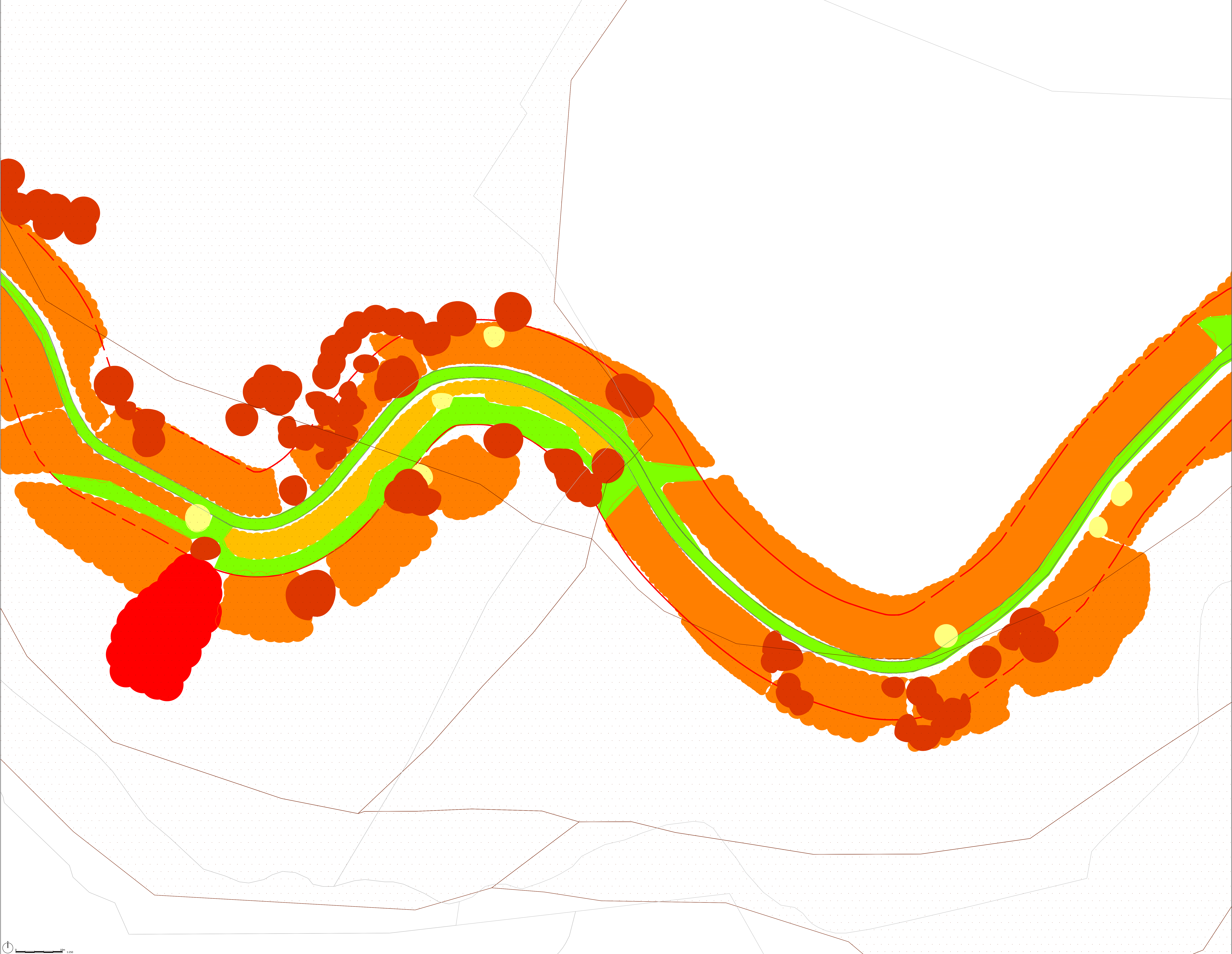
Scale: 1:500

Drawn by: EL
Checked by: IB

Date: 28.09.23
Date: 28.09.23

© Crown copyright and database rights (2020). OS 0300010694
For reference purposes only. No further copies may be made.

ADAS, 110 Park House, Milton Park,
Milton, Abingdon, Oxford, OX14 4RS
Tel: 01235 355630
© RSK ADAS Limited.

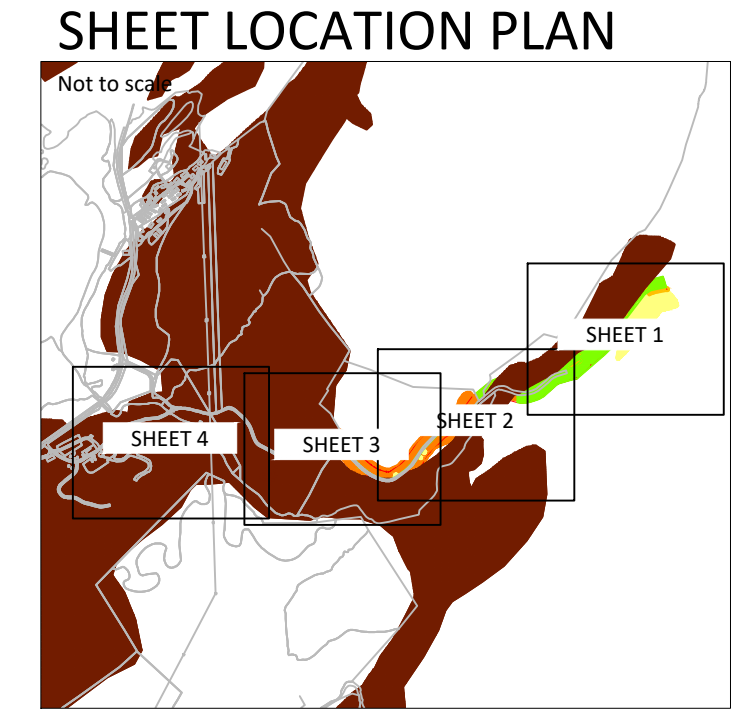


LEGEND

- Areas identified on Scotland Ancient Woodland Inventory.
- Areas without tree cover
- Areas of plantation woodland / scattered plantation trees
- Areas of young to semi-mature colonising native species with limited connectivity to wider woodland
- Areas of semi-mature to early-mature colonising native species with connectivity to wider woodland
- Mature native trees within woodland groups
- Area of undisturbed native woodland.
- Existing Forest Track (from OS Mapping).
- Existing Forest Track (from Aerial Imagery).
- Tree Survey Study Area (20m offset from existing track).

Based on RSK drawing 'Sweep Path Analysis Site Access Blade SG 6.0 1.55' number '662817-10-01'. (662817-10-01.dwg). Please see original for details.

This drawing was produced in colour; a monochrome copy should not be relied upon.



First Issue	Rev	Issue Details	Date

Client:
Scottish Power Renewables

Project:
Earraghall Renewable Energy Development

Drawing Title:
Tree Stock Overview Plan (Sheet 3)

Drawing No: ADAS_1052318_RSK_Earraghall_TSOP

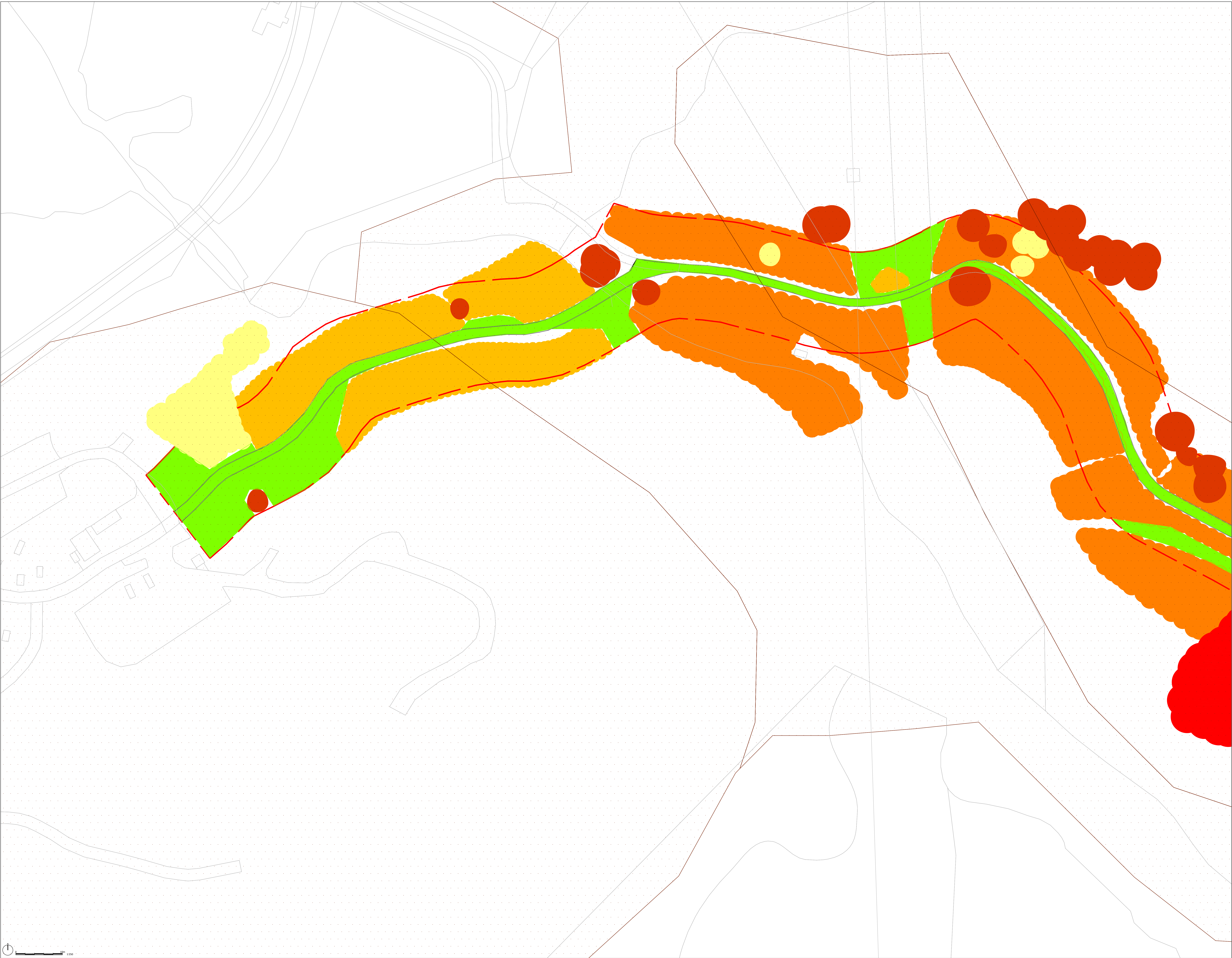
Scale: 1:500

Drawn by: EL
Checked by: IB

Date: 28.09.23
Date: 28.09.23

© Crown copyright and database rights (2020). OS 0300010694
For reference purposes only. No further copies may be made.

ADAS, 110 Park House, Milton Park,
Milton, Abingdon, Oxford, OX14 4RS
Tel: 01235 355630
RSK ADAS Limited.



LEGEND

Areas identified on Scotland Ancient Woodland Inventory.

Areas without tree cover

Areas of plantation woodland / scattered plantation trees

Areas of young to semi-mature colonising native species with limited connectivity to wider woodland

Areas of semi-mature to early-mature colonising native species with connectivity to wider woodland

Mature native trees within woodland groups

Area of undisturbed native woodland.

Existing Forest Track (from OS Mapping).

Existing Forest Track (from Aerial Imagery).

Tree Survey Study Area (20m offset from existing track).

Based on RSK drawing 'Sweep Path Analysis Site Access Blade SG-6.0.155' number '662817-10-01'. (662817-10-01.dwg). Please see original for details.

This drawing was produced in colour; a monochrome copy should not be relied upon.

First Issue

Rev.

Issue Details

September 2023

Date.

Client:

Scottish Power Renewables

Project:

Earraghall Renewable Energy Development

Drawing Title:

Tree Stock Overview Plan (Sheet 4)

Drawing No:

ADAS_1052318_RSK_Earraghall_TSOP

Scale:

1:500

Drawn by:

EL

Checked by:

IB

Date:

28.09.23

Date:

28.09.23

© Crown copyright and database rights (2020). OS 0300010694
For reference purposes only. No further copies may be made.

ADAS, 110 Park House, Milton Park,
Milton, Abingdon, Oxford, OX14 4RS
Tel: 01235 355630
©RSK ADAS Limited.