

East Anglia THREE

Chapter 25

Onshore Archaeology and Cultural Heritage Figures

Environmental Statement

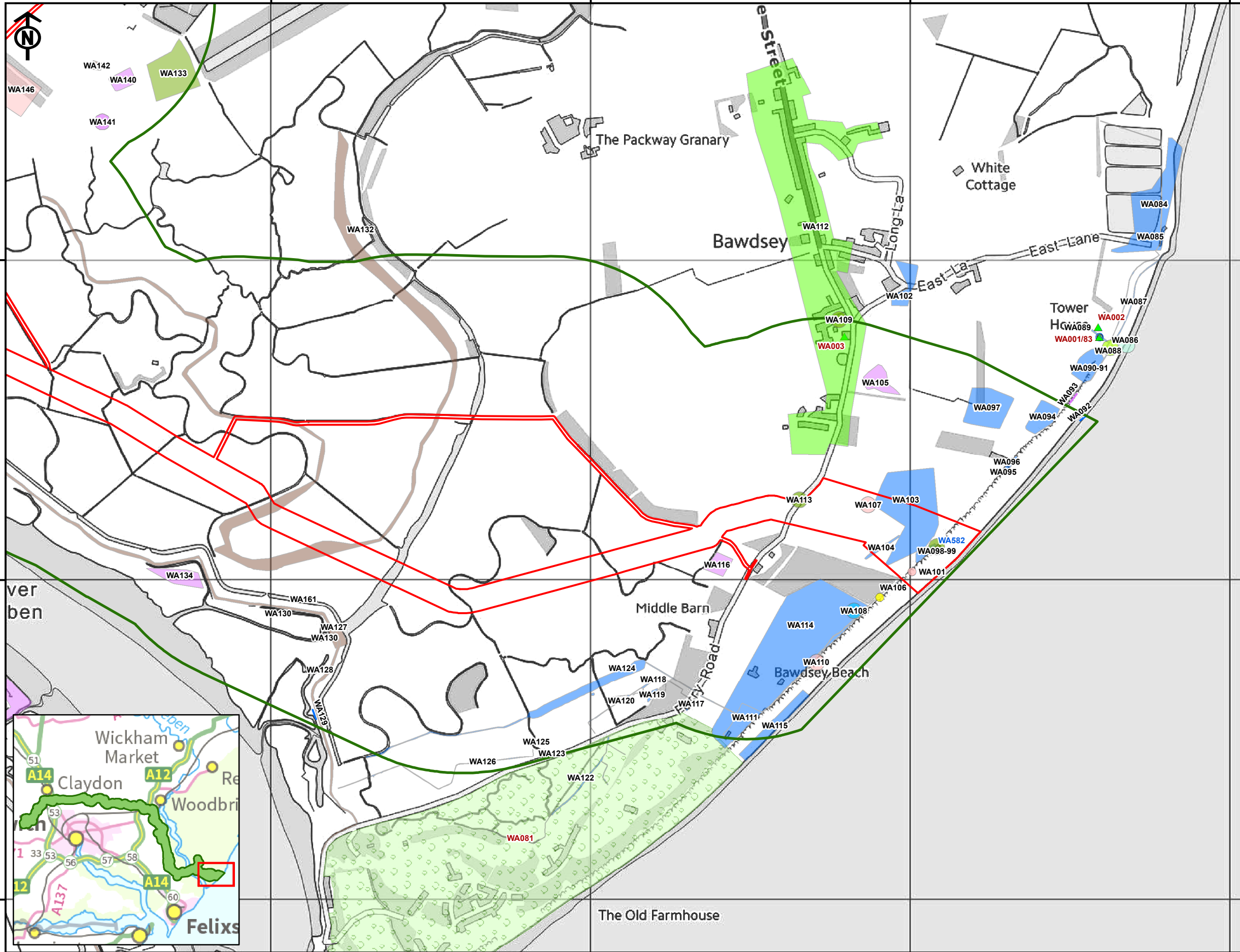
Volume 2

Document Reference – 6.2.25

Author – Wessex Archaeology
East Anglia THREE Limited
Date – November 2015
Revision History – Revision A



This Page is Intentionally Blank



Legend

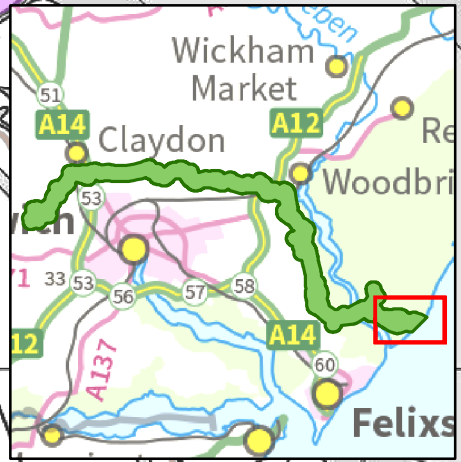
Development Area
Study Area

Listed buildings ¹
Grade II*
Grade II
Parks and gardens ¹
Scheduled monuments ¹

Recorded archaeology ²
Period from
Palaeolithic; Mesolithic
Prehistoric
Neolithic
Bronze Age
Iron Age
Romano-British
Anglo-Saxon
Medieval
Post-medieval
19th century
Modern
Undated
Multi-period
Multi-period
Event (no archaeology)
Event
Event (no archaeology)

Notes:
1. Derived from Historic England datasets
2. Based on data derived from Suffolk Historic Environment Record and also data gathered from East Anglia ONE (RSK 2012)

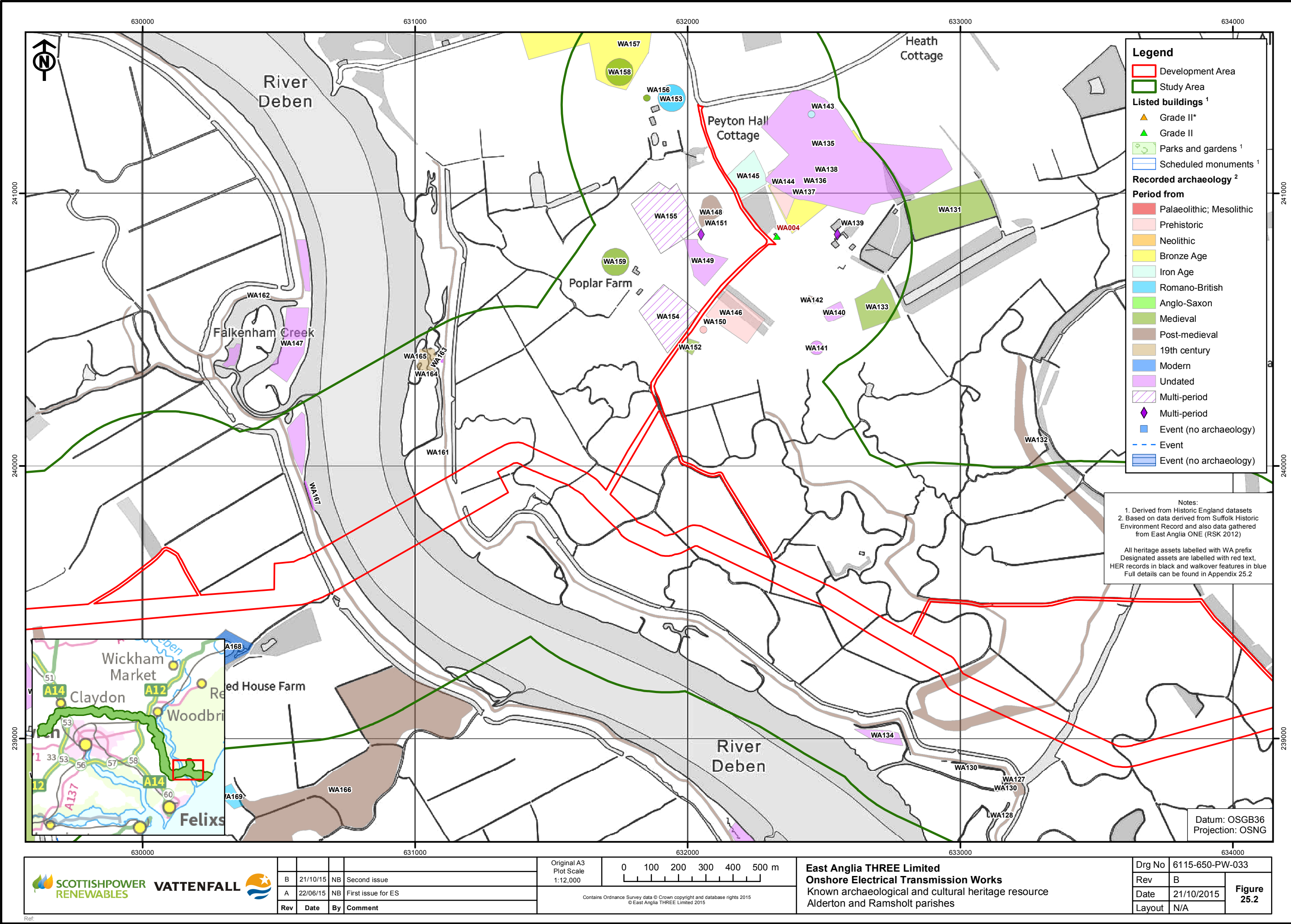
All heritage assets labelled with WA prefix
Designated assets are labelled with red text
HER records in black and walkover features in blue
Full details can be found in Appendix 25.2



Datum: OSGB36
Projection: OSNG

Original A3 Plot Scale	0 100 200 300 400 500 m	East Anglia THREE Limited Onshore Electrical Transmission Works Known archaeological and cultural heritage resource Bawdsey Parish	Drg No	6115-650-PW-032	
1:12,000			Rev	B	Figure 25.1
			Date	21/10/2015	
			Layout	N/A	
Rev	Date	By	Comment		
B	21/10/15	NB	Second issue		
A	22/06/15	NB	First issue for ES		

Contains Ordnance Survey data © Crown copyright and database rights 2015
© East Anglia THREE Limited 2015



Notes:
1. Derived from Historic England datasets
2. Based on data derived from Suffolk Historic Environment Record and also data gathered from East Anglia ONE (RSK 2012)

All heritage assets labelled with WA prefix
Designated assets are labelled with red text
HER records in black and walkover features in blue
Full details can be found in Appendix 25.2

Datum: OSGB36
Projection: OSNG



B	21/10/15	NB	Second issue
A	22/06/15	NB	First issue for ES
Rev	Date	By	Comment

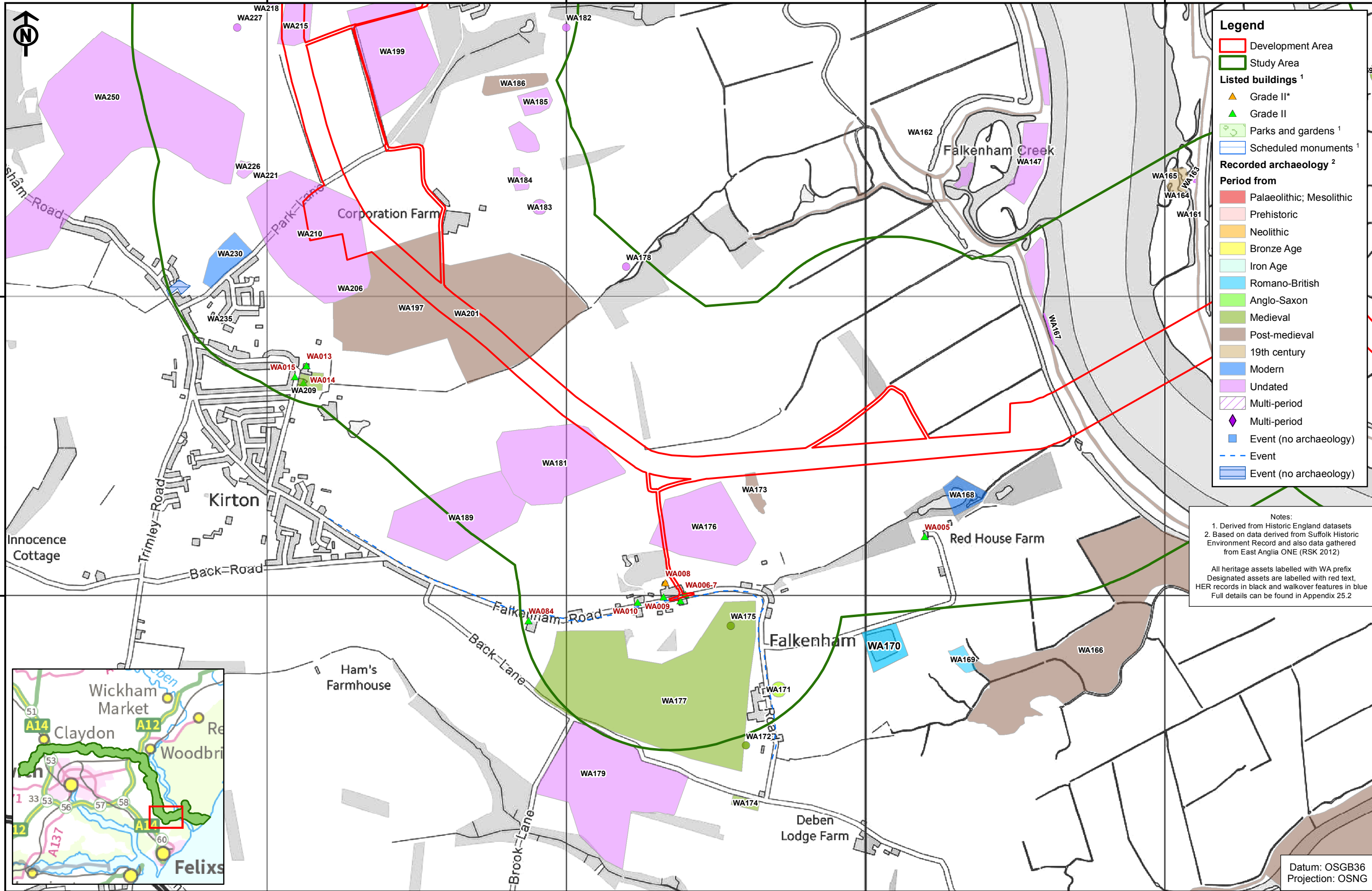
Original A3 Plot Scale 1:12,000

0 100 200 300 400 500 m

Contains Ordnance Survey data © Crown copyright and database rights 2015
© East Anglia THREE Limited 2015

East Anglia THREE Limited
Onshore Electrical Transmission Works
Known archaeological and cultural heritage resource
Alderton and Ramsholt parishes

Drg No	6115-650-PW-033	Figure 25.2
Rev	B	
Date	21/10/2015	
Layout	N/A	



Legend

Development Area

Study Area

Listed buildings ¹

Grade II*

Grade II

Parks and gardens ¹

Scheduled monuments ¹

Recorded archaeology ²

Period from

Palaeolithic; Mesolithic

Prehistoric

Neolithic

Bronze Age

Iron Age

Romano-British

Anglo-Saxon

Medieval

Post-medieval

19th century

Modern

Undated

Multi-period

Multi-period

Event (no archaeology)

Event

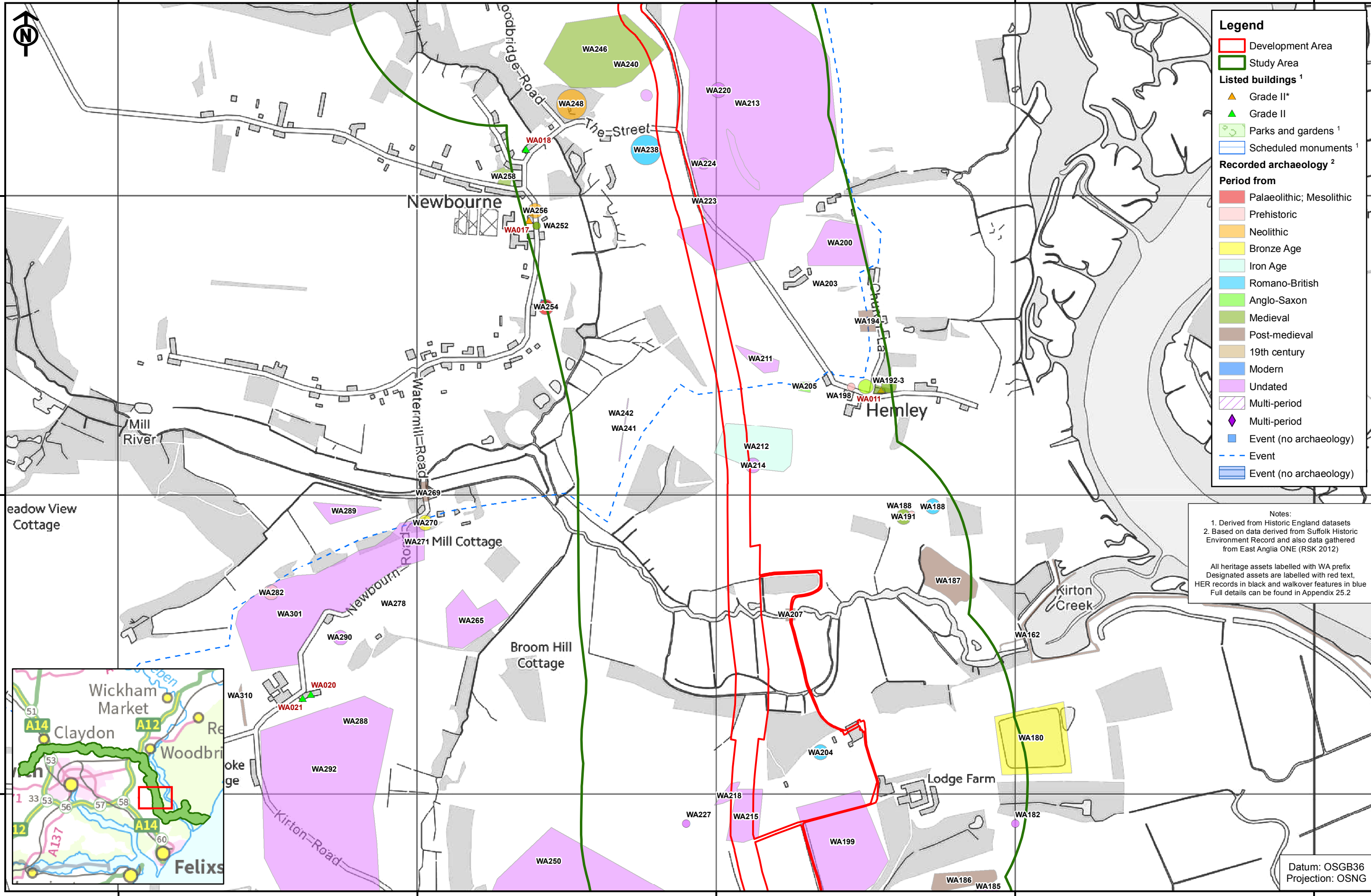
Event (no archaeology)

Notes:
1. Derived from Historic England datasets
2. Based on data derived from Suffolk Historic Environment Record and also data gathered from East Anglia ONE (RSK 2012)

All heritage assets labelled with WA prefix
Designated assets are labelled with red text
HER records in black and walkover features in blue
Full details can be found in Appendix 25.2

Datum: OSGB36
Projection: OSNG





Legend

Development Area
Study Area

Listed buildings ¹

- Grade II*
- Grade II
- Parks and gardens ¹
- Scheduled monuments ¹

Recorded archaeology ²

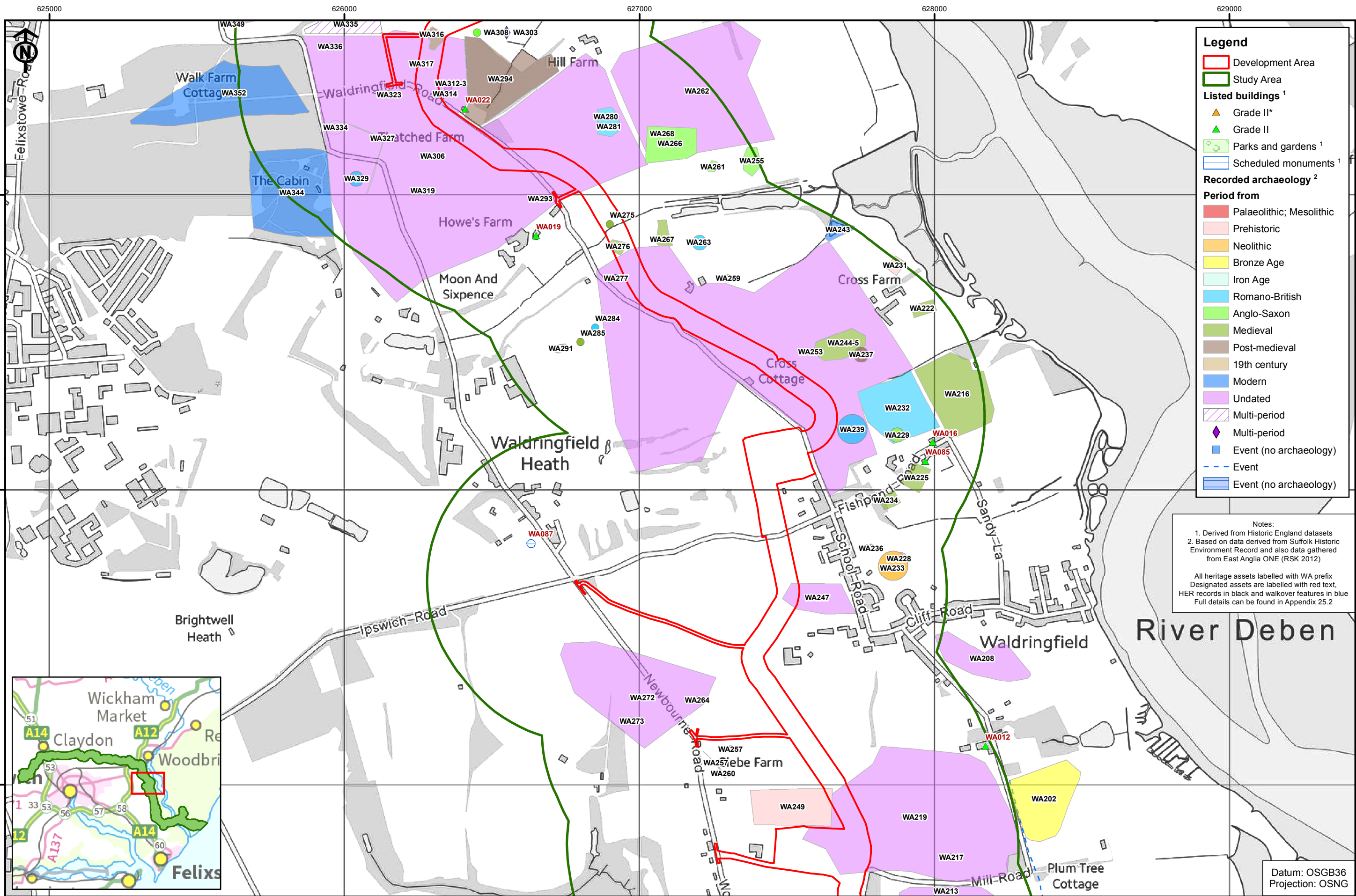
Period from

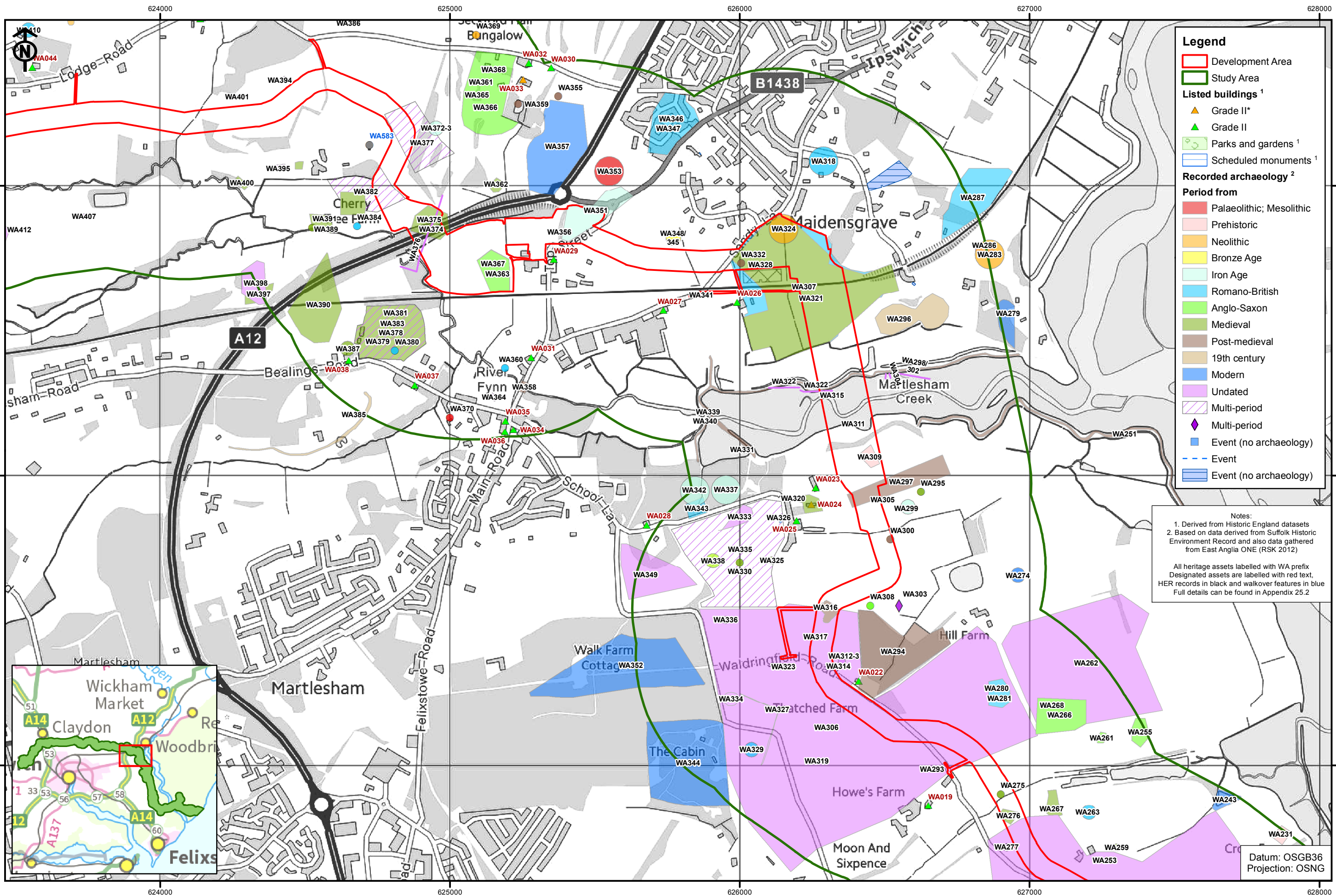
- Palaeolithic; Mesolithic
- Prehistoric
- Neolithic
- Bronze Age
- Iron Age
- Romano-British
- Anglo-Saxon
- Medieval
- Post-medieval
- 19th century
- Modern
- Undated
- Multi-period
- Multi-period
- Event (no archaeology)
- Event
- Event (no archaeology)

Notes:
1. Derived from Historic England datasets
2. Based on data derived from Suffolk Historic Environment Record and also data gathered from East Anglia ONE (RSK 2012)

All heritage assets labelled with WA prefix
Designated assets are labelled with red text
HER records in black and walkover features in blue
Full details can be found in Appendix 25.2

Datum: OSGB36
Projection: OSNG



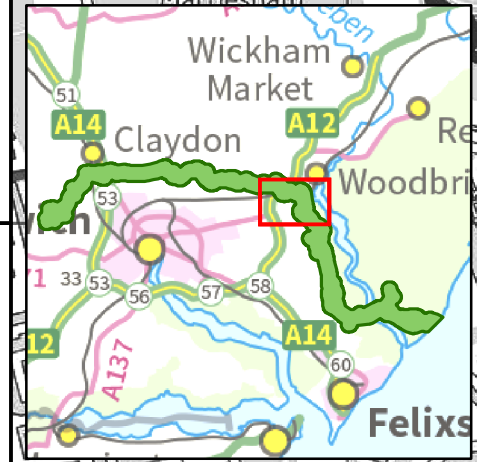


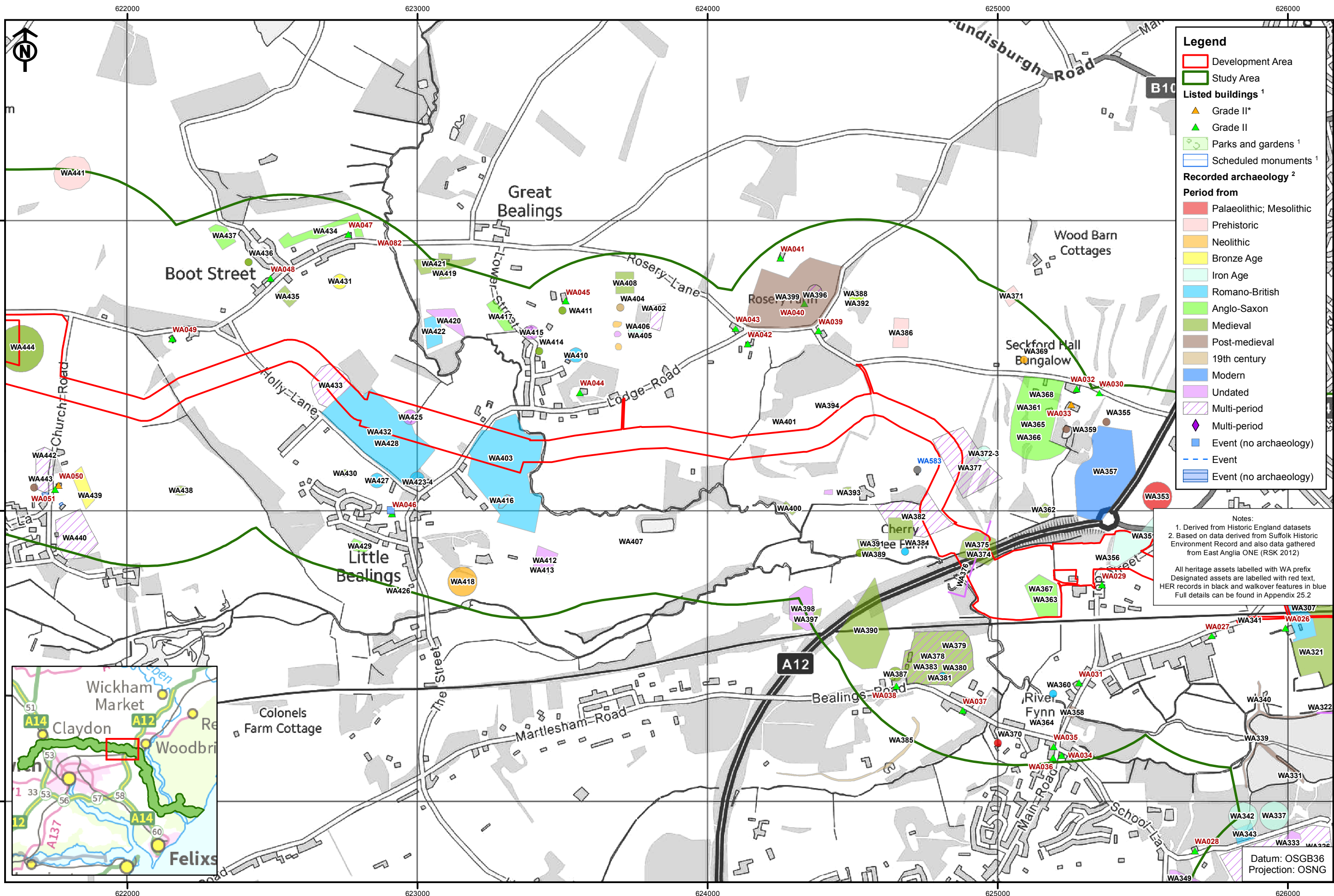
Legend

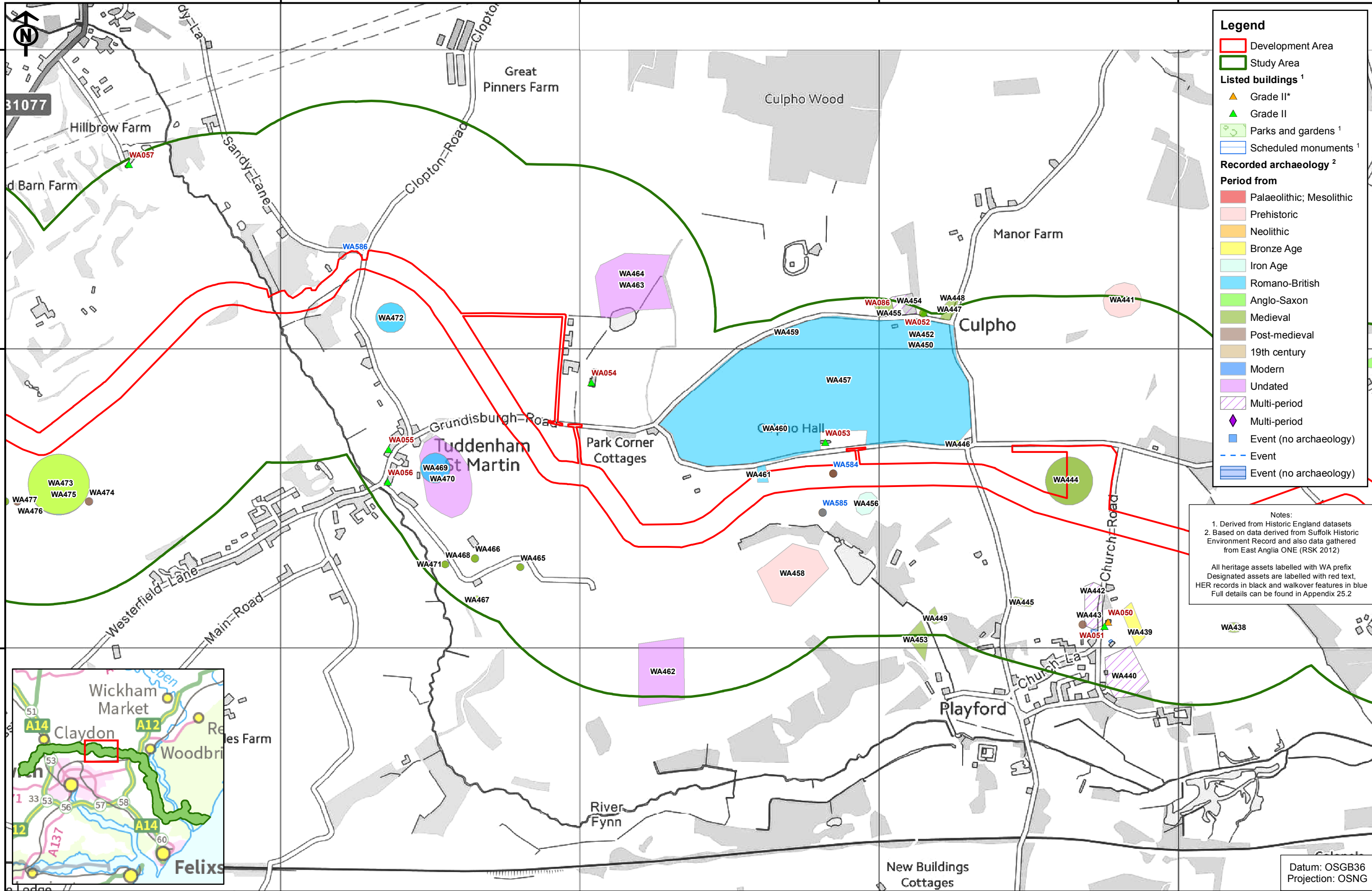
- Development Area
- Study Area
- Listed buildings ¹**
 - Grade II*
 - Grade II
- Parks and gardens ¹
- Scheduled monuments ¹
- Recorded archaeology ²**
- Period from**
 - Palaeolithic; Mesolithic
 - Prehistoric
 - Neolithic
 - Bronze Age
 - Iron Age
 - Romano-British
 - Anglo-Saxon
 - Medieval
 - Post-medieval
 - 19th century
 - Modern
 - Undated
 - Multi-period
- Multi-period
- Event (no archaeology)
- Event
- Event (no archaeology)

Notes:
1. Derived from Historic England datasets
2. Based on data derived from Suffolk Historic Environment Record and also data gathered from East Anglia ONE (RSK 2012)

All heritage assets labelled with WA prefix
Designated assets are labelled with red text
HER records in black and walkover features in blue
Full details can be found in Appendix 25.2







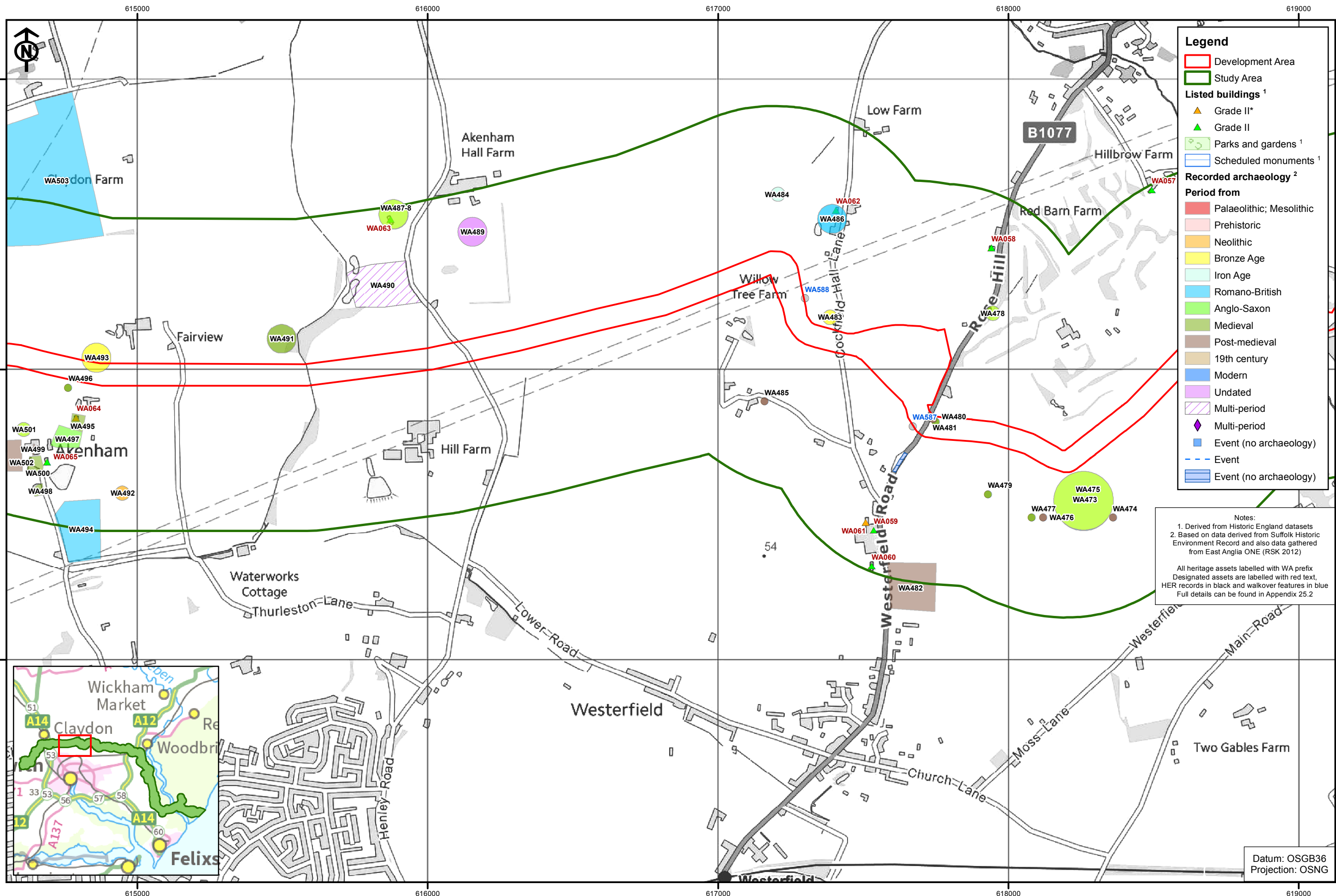
Legend

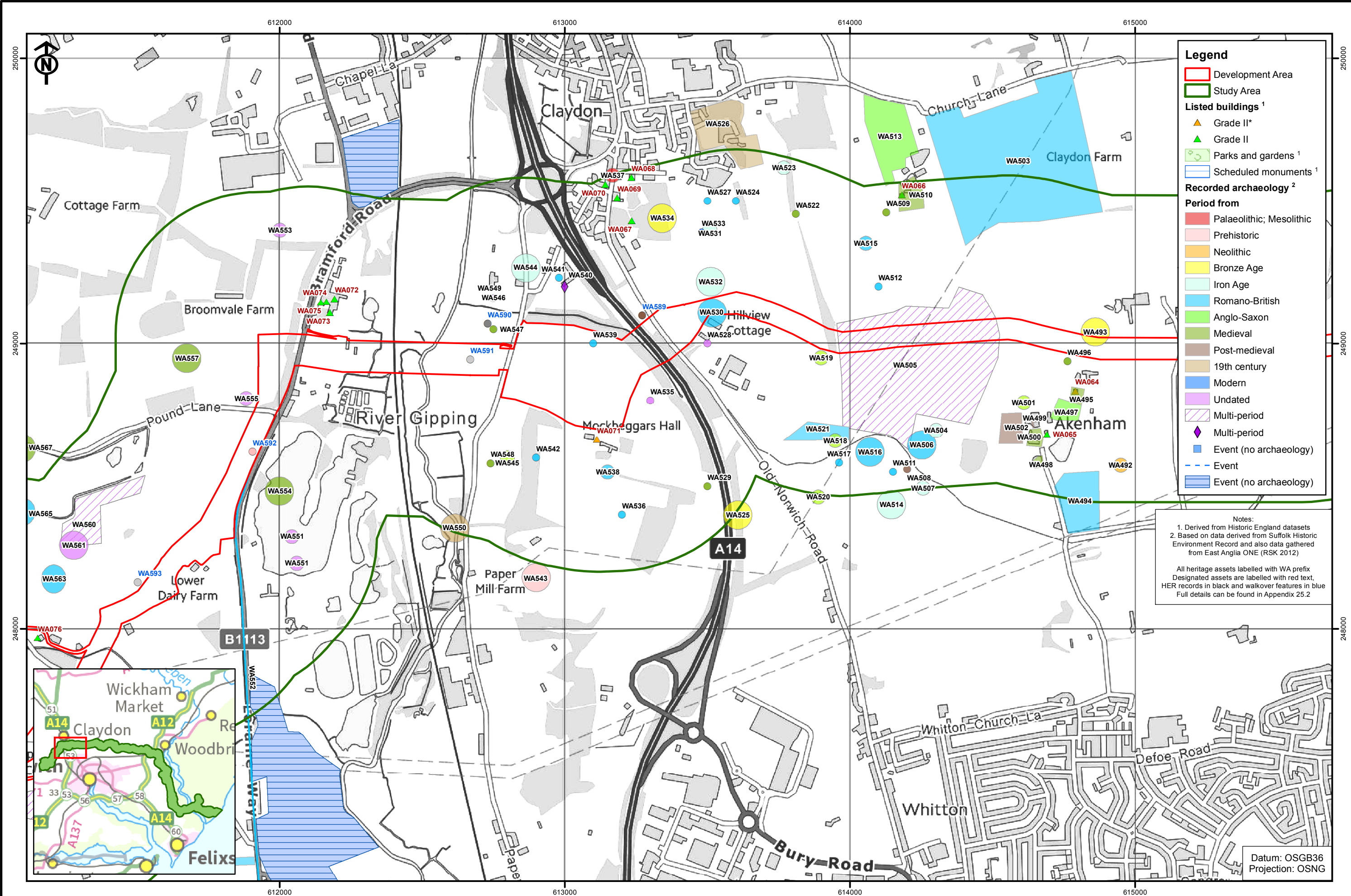
- Development Area
- Study Area
- Listed buildings ¹**
 - Grade II*
 - Grade II
- Parks and gardens ¹
- Scheduled monuments ¹
- Recorded archaeology ²**
- Period from**
 - Palaeolithic; Mesolithic
 - Prehistoric
 - Neolithic
 - Bronze Age
 - Iron Age
 - Romano-British
 - Anglo-Saxon
 - Medieval
 - Post-medieval
 - 19th century
 - Modern
 - Undated
 - Multi-period
 - Multi-period
 - Event (no archaeology)
 - Event
 - Event (no archaeology)

Notes:
1. Derived from Historic England datasets
2. Based on data derived from Suffolk Historic Environment Record and also data gathered from East Anglia ONE (RSK 2012)

All heritage assets labelled with WA prefix
Designated assets are labelled with red text,
HER records in black and walkover features in blue
Full details can be found in Appendix 25.2



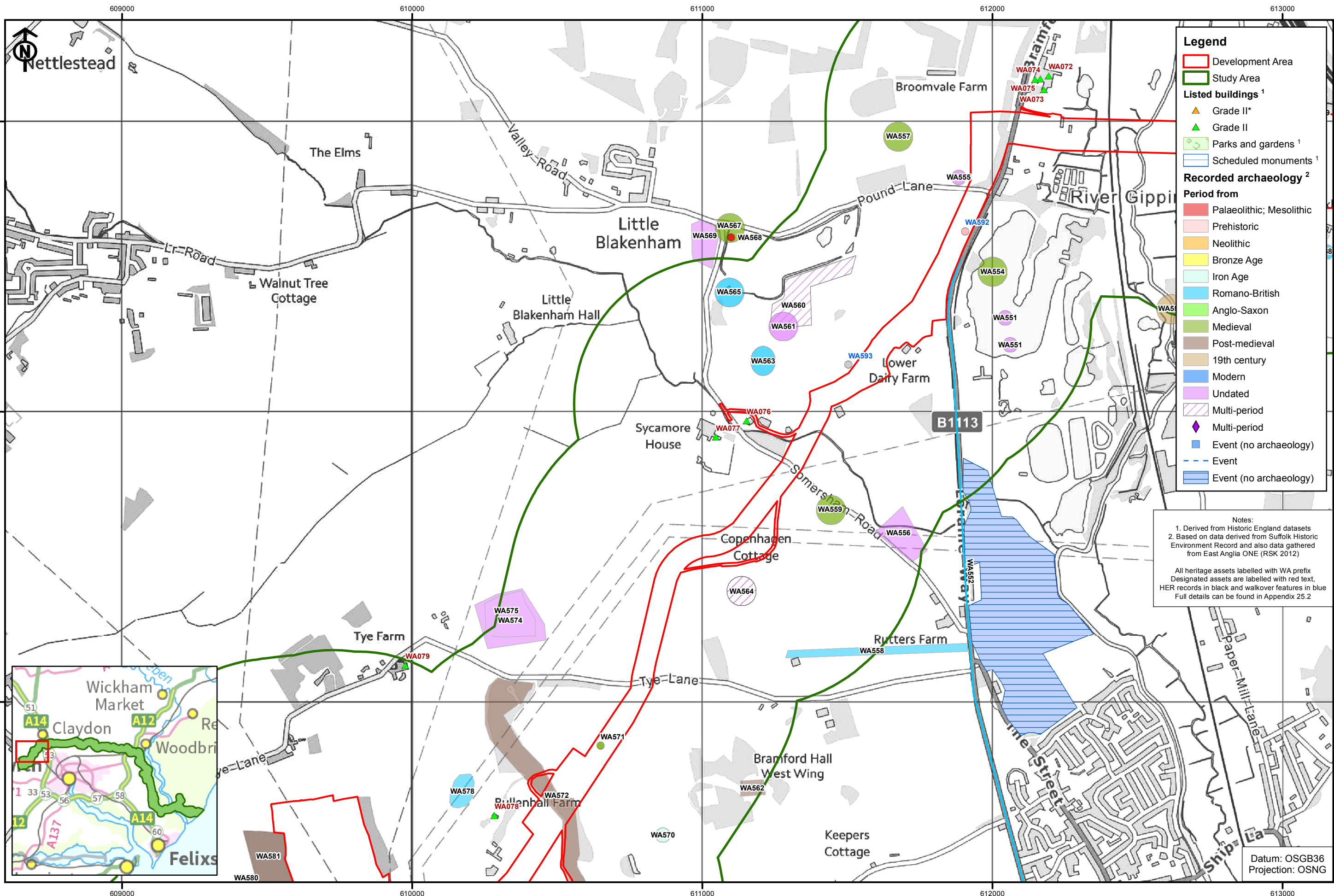




Notes:
1. Derived from Historic England datasets
2. Based on data derived from Suffolk Historic Environment Record and also data gathered from East Anglia ONE (RSK 2012)

All heritage assets labelled with WA prefix
Designated assets are labelled with red text
HER records in black and walkover features in blue
Full details can be found in Appendix 25.2





Legend

Development Area
Study Area

Listed buildings ¹

- Grade II*
- Grade II
- Parks and gardens ¹
- Scheduled monuments ¹

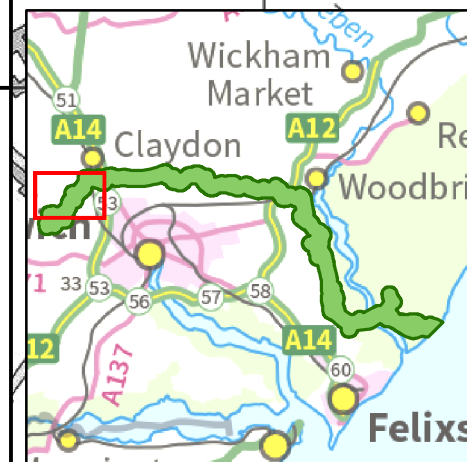
Recorded archaeology ²

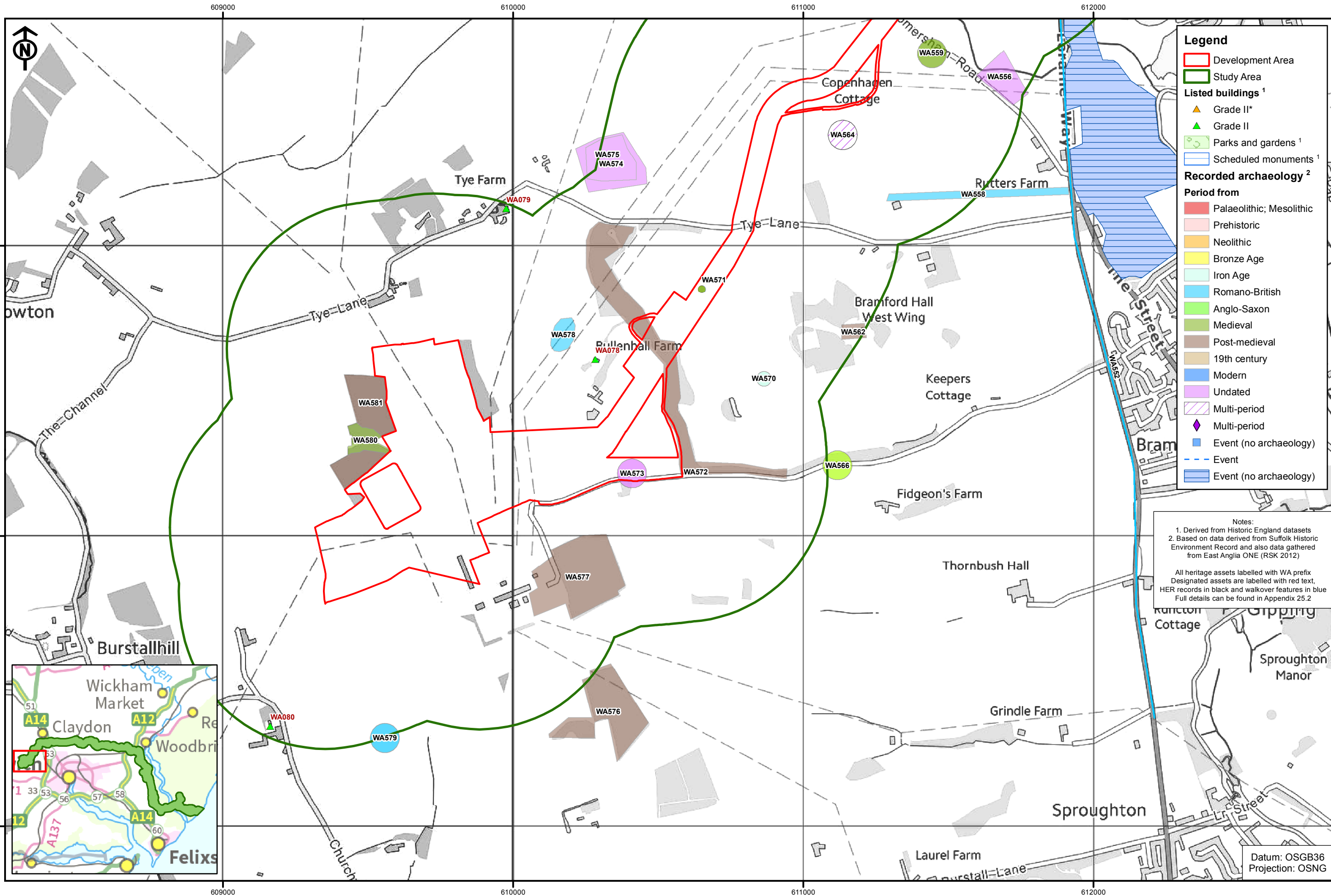
Period from

- Palaeolithic; Mesolithic
- Prehistoric
- Neolithic
- Bronze Age
- Iron Age
- Romano-British
- Anglo-Saxon
- Medieval
- Post-medieval
- 19th century
- Modern
- Undated
- Multi-period
- Multi-period
- Event (no archaeology)
- Event
- Event (no archaeology)

Notes:
1. Derived from Historic England datasets
2. Based on data derived from Suffolk Historic Environment Record and also data gathered from East Anglia ONE (RSK 2012)

All heritage assets labelled with WA prefix
Designated assets are labelled with red text
HER records in black and walkover features in blue
Full details can be found in Appendix 25.2





Legend

Development Area
Study Area

Listed buildings ¹

- Grade II*
- Grade II
- Parks and gardens ¹
- Scheduled monuments ¹

Recorded archaeology ²

Period from

- Palaeolithic; Mesolithic
- Prehistoric
- Neolithic
- Bronze Age
- Iron Age
- Romano-British
- Anglo-Saxon
- Medieval
- Post-medieval
- 19th century
- Modern
- Undated
- Multi-period
- Multi-period
- Event (no archaeology)
- Event
- Event (no archaeology)

Notes:
1. Derived from Historic England datasets
2. Based on data derived from Suffolk Historic Environment Record and also data gathered from East Anglia ONE (RSK 2012)

All heritage assets labelled with WA prefix
Designated assets are labelled with red text
HER records in black and walkover features in blue
Full details can be found in Appendix 25.2

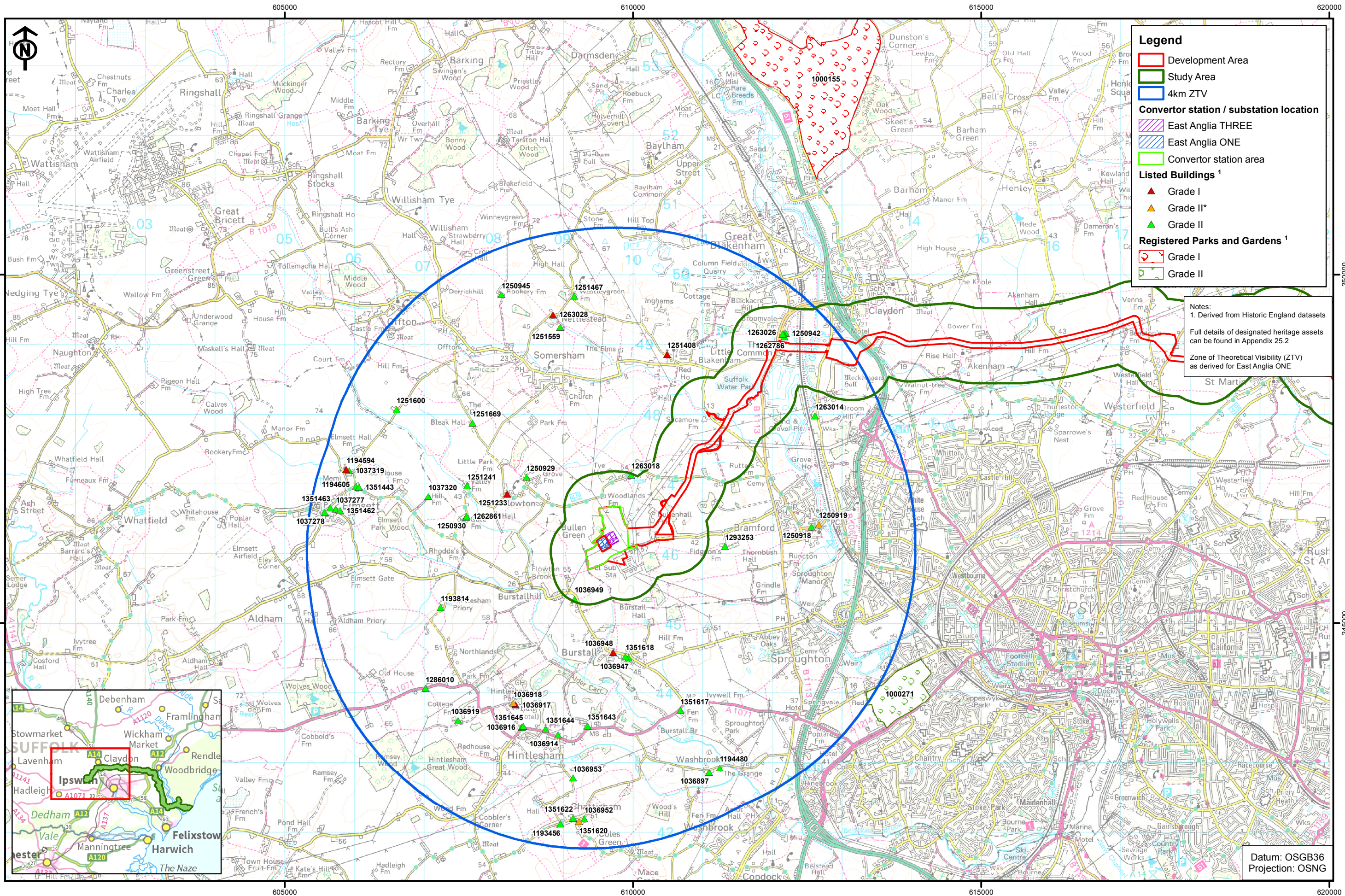
Datum: OSGB36
Projection: OSNG

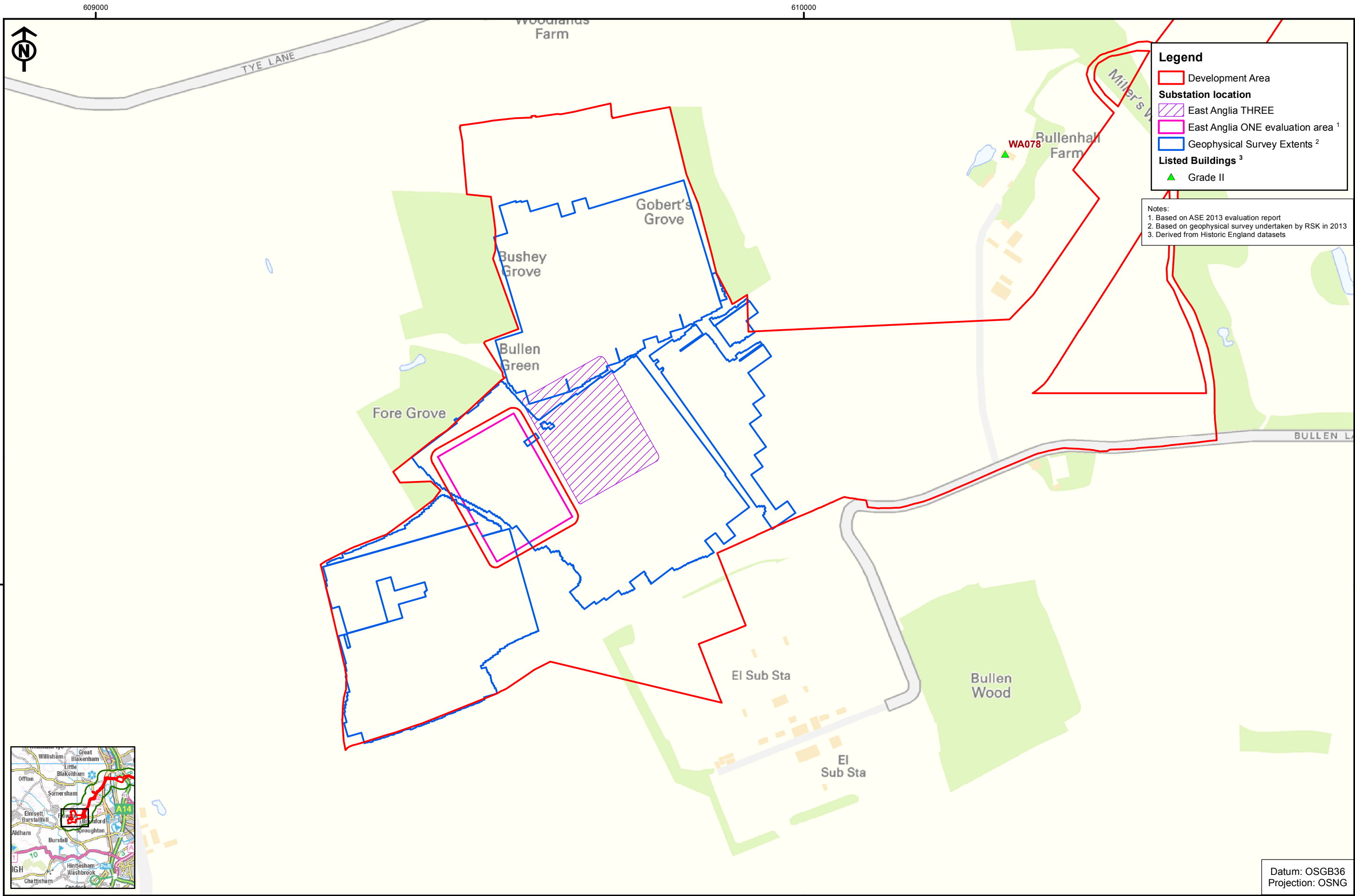
Original A3 Plot Scale 1:12,000	0 100 200 300 400 500 m
Contains Ordnance Survey data © Crown copyright and database rights 2015 © East Anglia THREE Limited 2015	

East Anglia THREE Limited
Onshore Electrical Transmission Works
Known archaeological and cultural heritage resource
Bramford parish (substation location)

Drg No	6115-650-PW-043
Rev	B
Date	21/10/2015
Layout	N/A

Figure 25.12





B	21/10/15	NB	Second issue
A	22/06/15	NB	First issue for ES
Rev	Date	By	Comment

Original A3
Plot Scale
1:5,000

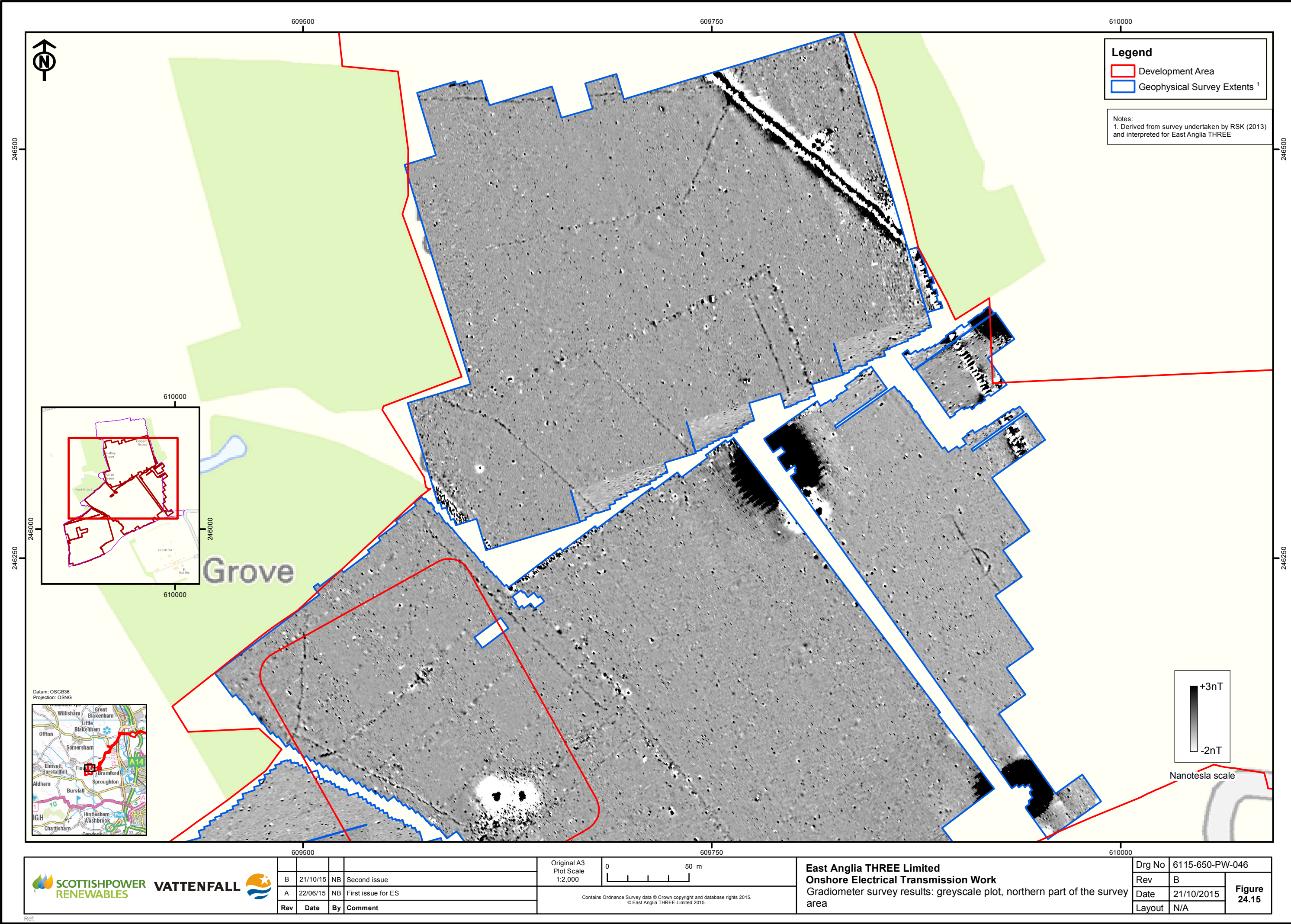
0 150 m

© Crown copyright. All rights reserved. 2015 Licence number 0100031673
© East Anglia THREE Limited 2015.

East Anglia THREE Limited
Onshore Electrical Transmission Work

Location of Geophysical Survey Area

Drg No	6115-650-PW-045	Figure 24.14
Rev	B	
Date	21/10/2015	
Layout	N/A	



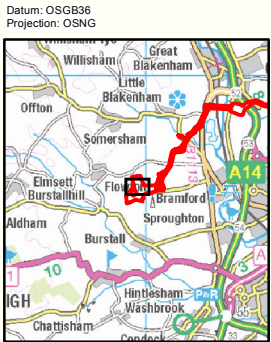
Legend

Development Area

Geophysical Survey Extents ¹

Notes:

1. Derived from survey undertaken by RSK (2013) and interpreted for East Anglia THREE





SCOTTISHPOWER
RENEWABLES



VATTENFALL

Rev	Date	By	Comment
B	21/10/15	NB	Second issue
A	22/06/15	NB	First issue for ES

Original A3
Plot Scale
1:2,000

0

50 m

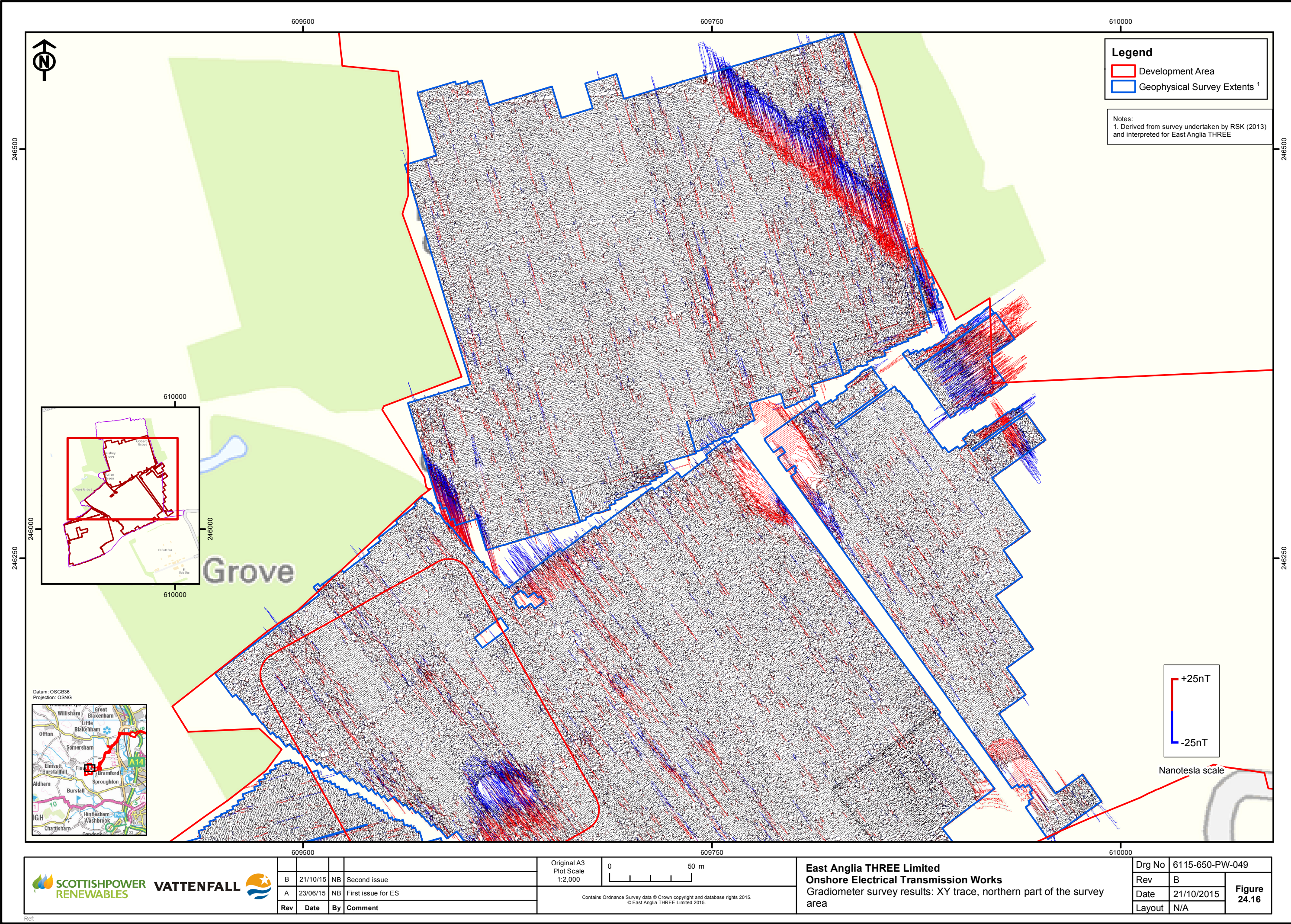
Contains Ordnance Survey data © Crown copyright and database rights 2015.
© East Anglia THREE Limited 2015.

East Anglia THREE Limited

Onshore Electrical Transmission Work

Gradiometer survey results: greyscale plot, northern part of the survey area

Drg No	6115-650-PW-046	Figure 24.15
Rev	B	
Date	21/10/2015	
Layout	N/A	

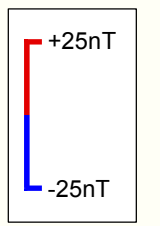
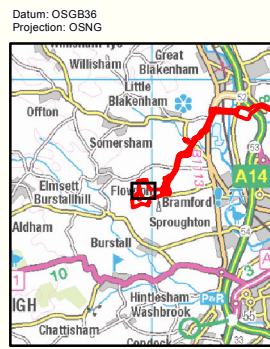
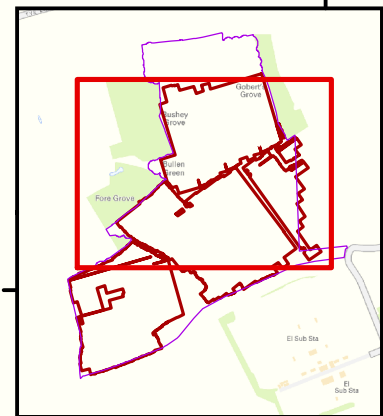


Legend

Development Area

Geophysical Survey Extents ¹

Notes:
1. Derived from survey undertaken by RSK (2013)
and interpreted for East Anglia THREE



Nanotesla scale

Rev	Date	By	Comment
B	21/10/15	NB	Second issue
A	23/06/15	NB	First issue for ES

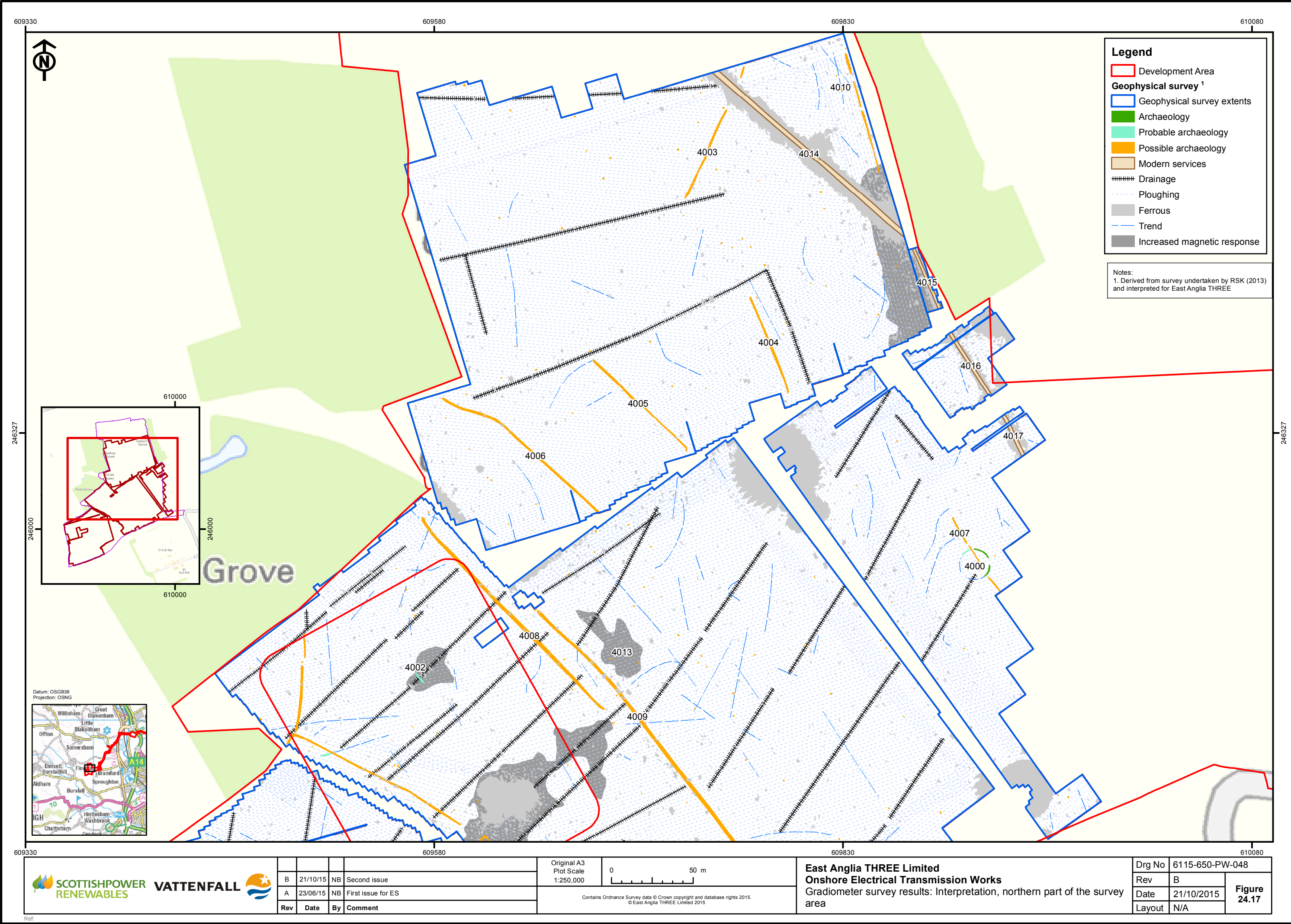
Original A3
Plot Scale
1:2,000

Contains Ordnance Survey data © Crown copyright and database rights 2015.
© East Anglia THREE Limited 2015.

East Anglia THREE Limited
Onshore Electrical Transmission Works
Gradiometer survey results: XY trace, northern part of the survey area

Drg No	6115-650-PW-049
Rev	B
Date	21/10/2015
Layout	N/A

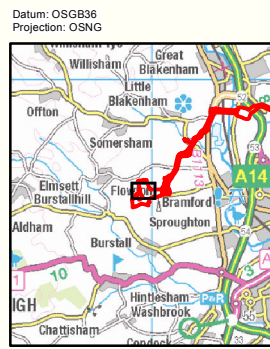
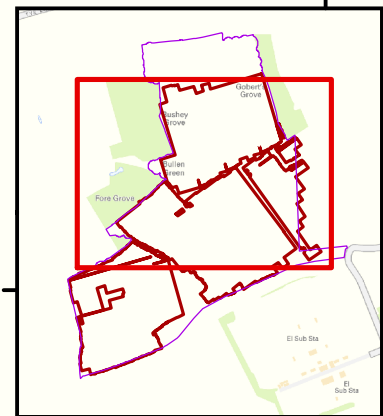
Figure 24.16



Legend

- Development Area
- Geophysical survey ¹**
 - Geophysical survey extents
 - Archaeology
 - Probable archaeology
 - Possible archaeology
 - Modern services
 - Drainage
 - Ploughing
 - Ferrous
 - Trend
 - Increased magnetic response

Notes:
1. Derived from survey undertaken by RSK (2013) and interpreted for East Anglia THREE



SCOTTISHPOWER RENEWABLES **VATTENFALL**

Rev	Date	By	Comment
B	21/10/15	NB	Second issue
A	23/06/15	NB	First issue for ES

Original A3 Plot Scale 1:250,000

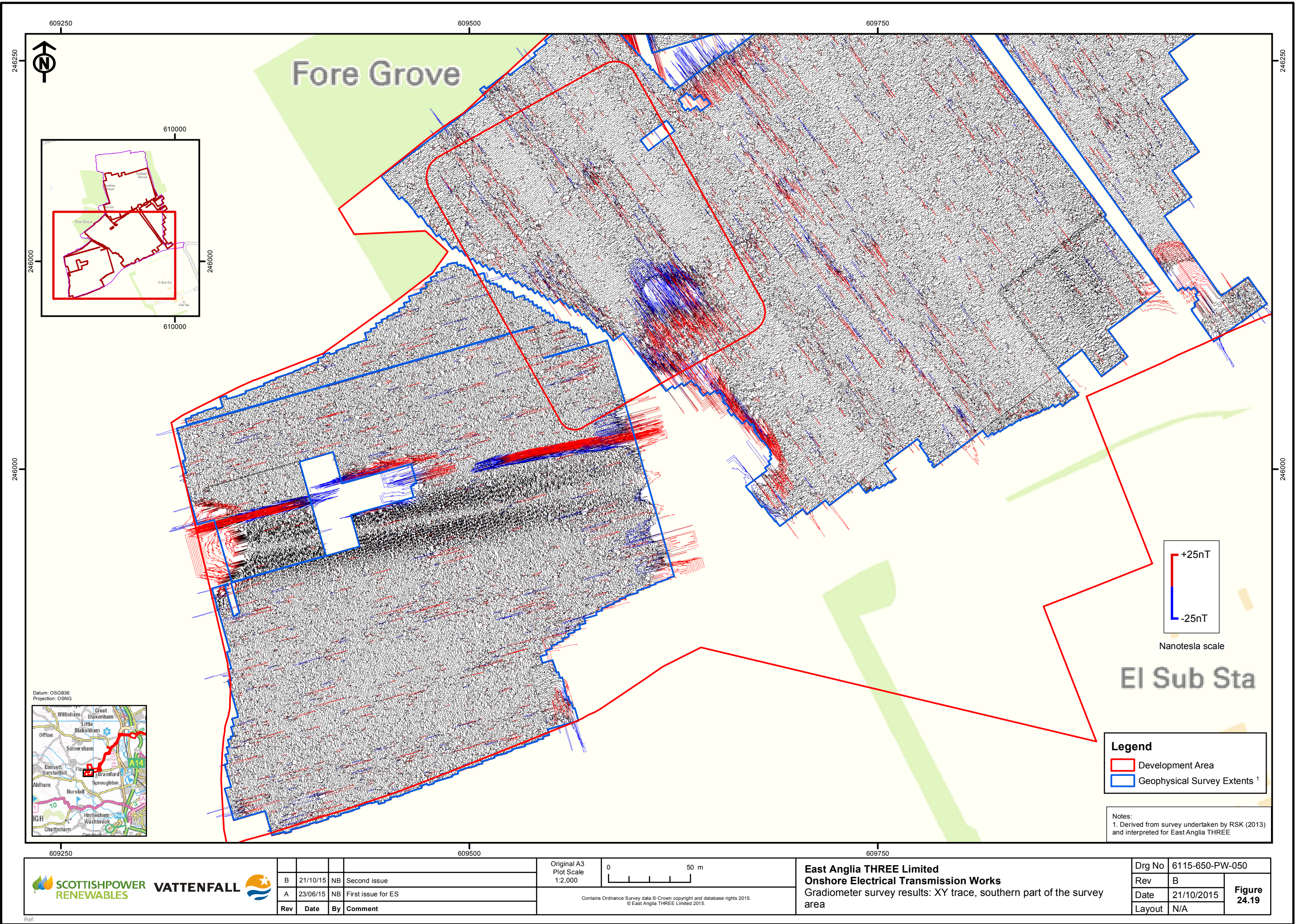
0 50 m

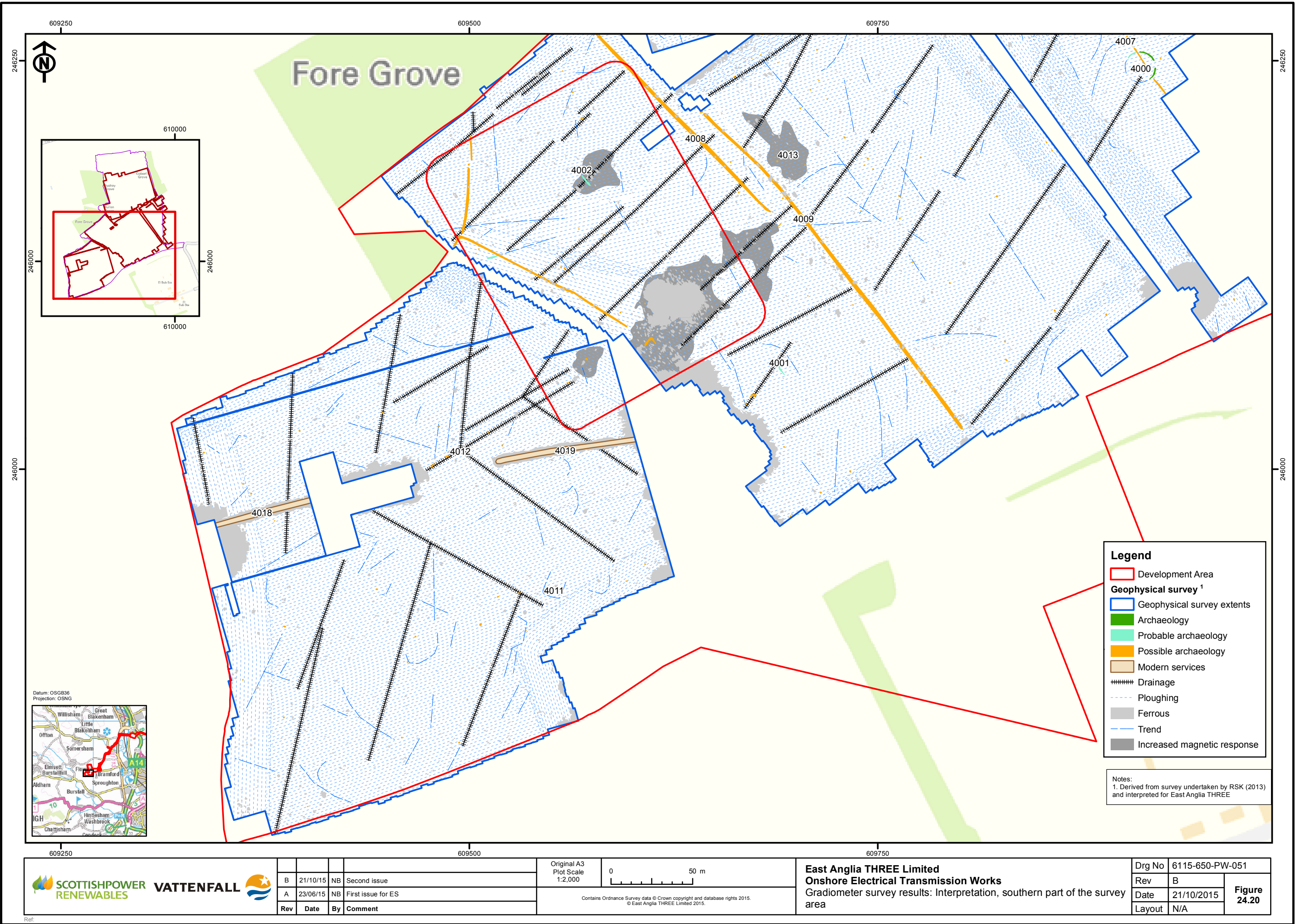
Contains Ordnance Survey data © Crown copyright and database rights 2015.
© East Anglia THREE Limited 2015

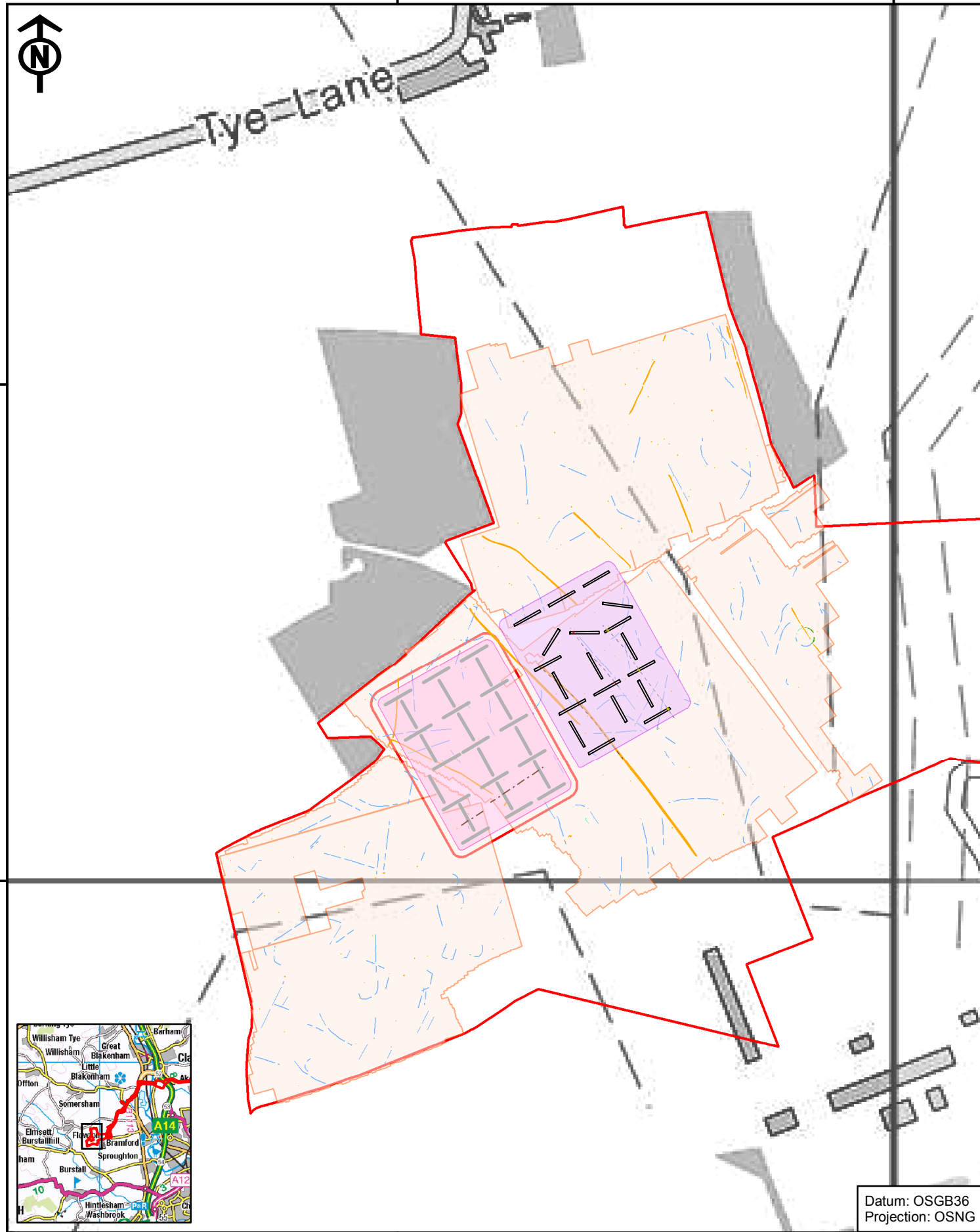
East Anglia THREE Limited
Onshore Electrical Transmission Works
Gradiometer survey results: Interpretation, northern part of the survey area

Drg No	6115-650-PW-048
Rev	B
Date	21/10/2015
Layout	N/A

Figure 24.17







Legend

Development Area

Survey area

Convertor/ substation location

East Anglia ONE

East Anglia THREE

Geophysical survey interpretation¹

Archaeology

Probable archaeology

Possible archaeology

Trend

East Anglia ONE evaluation trench

East Anglia ONE feature²

East Anglia THREE evaluation results³

East Anglia THREE evaluation trench

Post-medieval feature

Field boundary

Modern feature

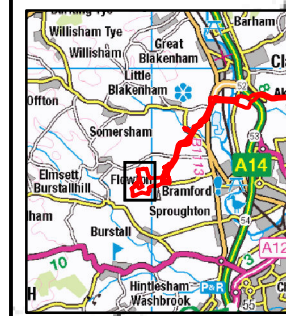
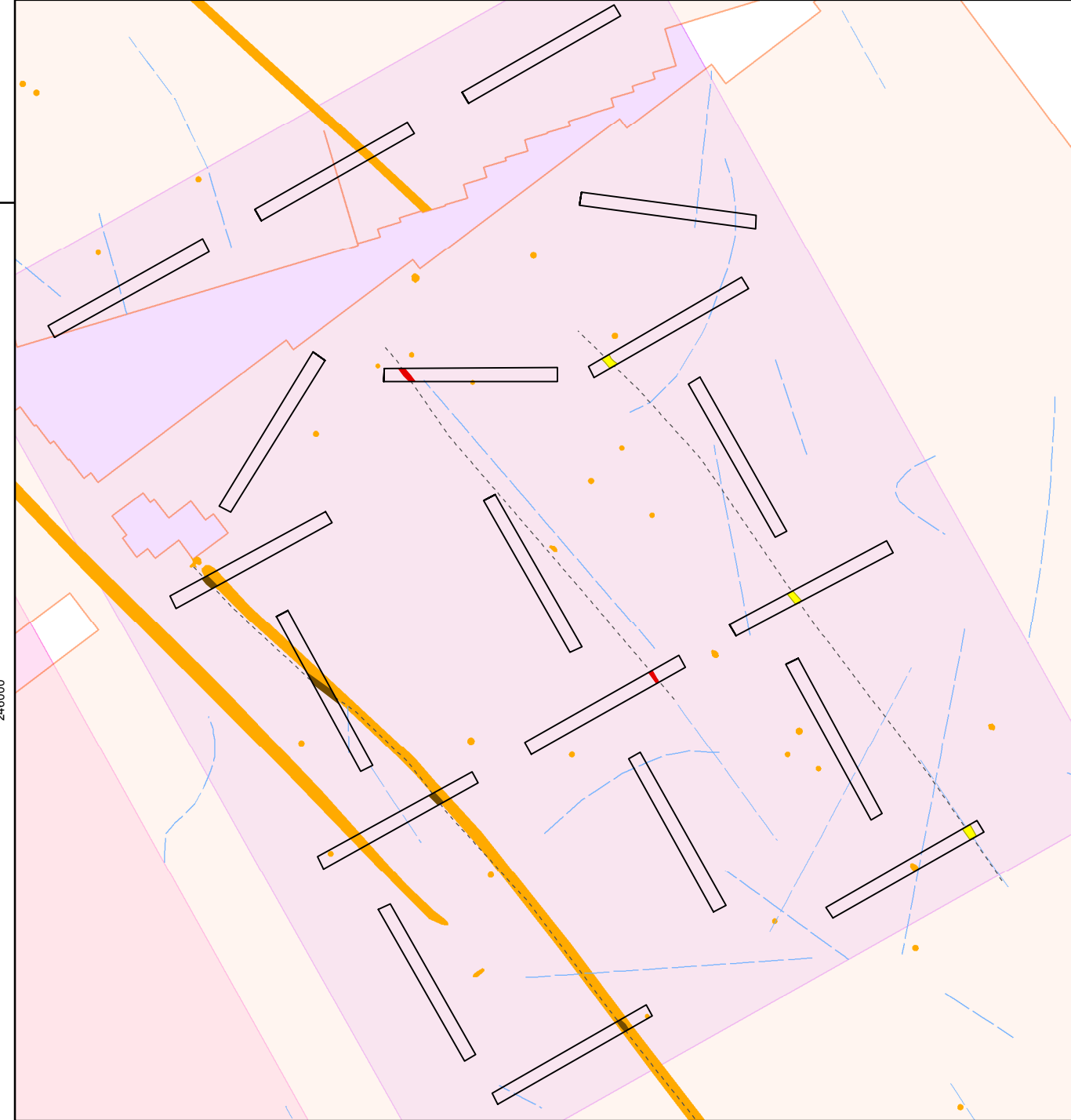
Extrapolation

TM04.jpg

Value

High : 255

Notes:
1. Derived from survey undertaken by RSK (2013) and interpreted for East Anglia THREE
2. ASE 2013
3. Wessex Archaeology 2014



B	21/10/15	NB	Second issue
A	23/06/15	NB	First issue for ES
Rev	Date	By	Comment

This Page is Intentionally Blank

Chapter 25 Figures End Here