

East Anglia THREE

Chapter 22

Land Use Figures

Environmental Statement

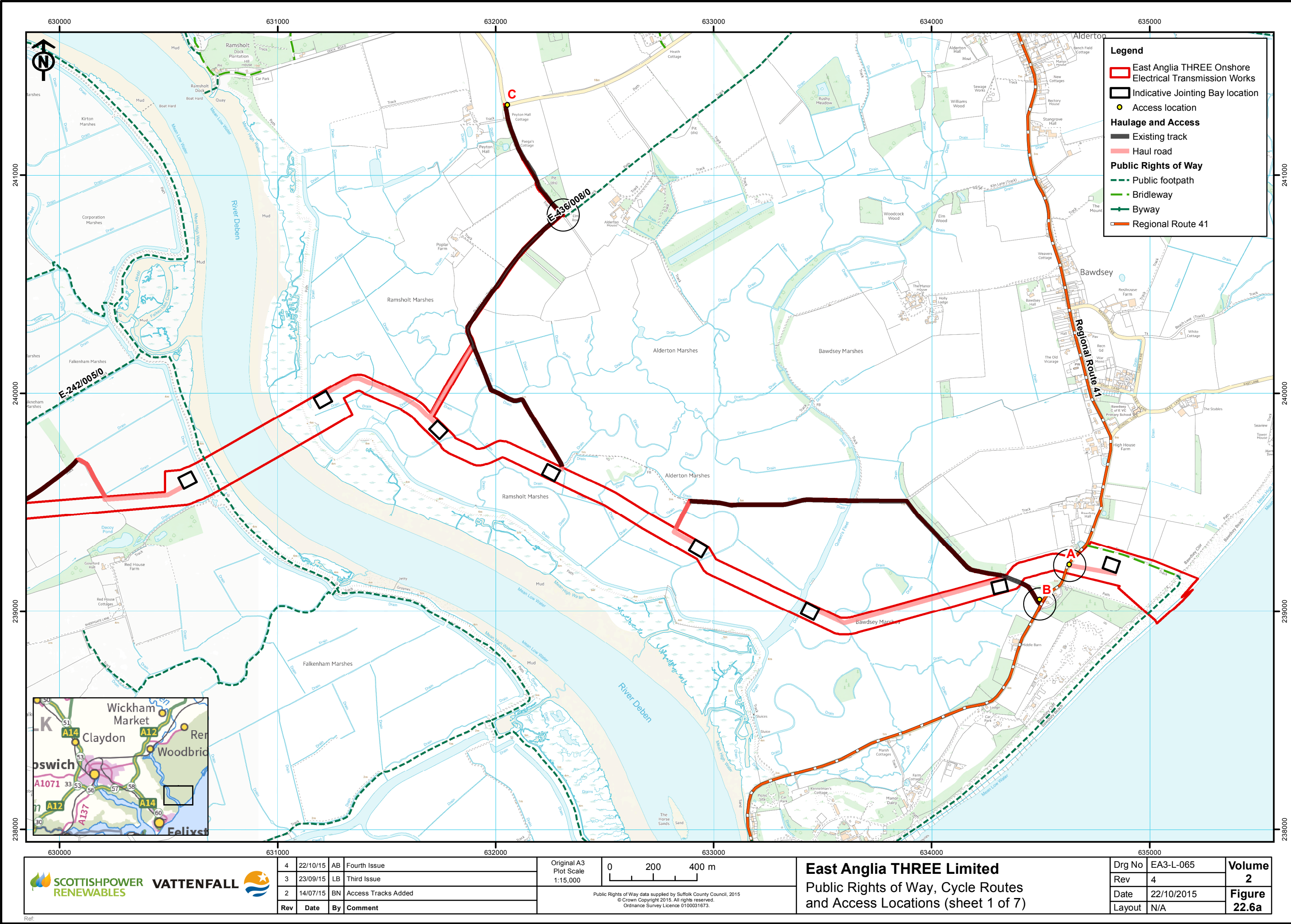
Volume 2

Document Reference – 6.2.22 ()

Author – Royal HaskoningDHV
East Anglia THREE Limited
Date – November 2015
Revision History – Revision A

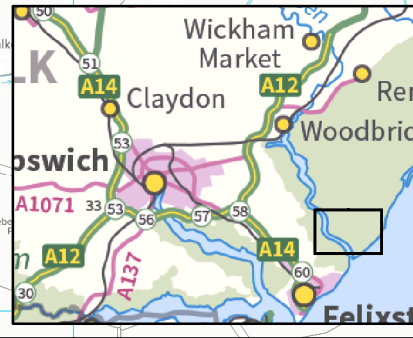


This Page is Intentionally Blank



Legend

- East Anglia THREE Onshore Electrical Transmission Works
- Indicative Jointing Bay location
- Access location
- Haulage and Access**
- Existing track
- Haul road
- Public Rights of Way**
- Public footpath
- Bridleway
- Byway
- Regional Route 41



4	22/10/15	AB	Fourth Issue
3	23/09/15	LB	Third Issue
2	14/07/15	BN	Access Tracks Added
Rev	Date	By	Comment

Original A3 Plot Scale 1:15,000

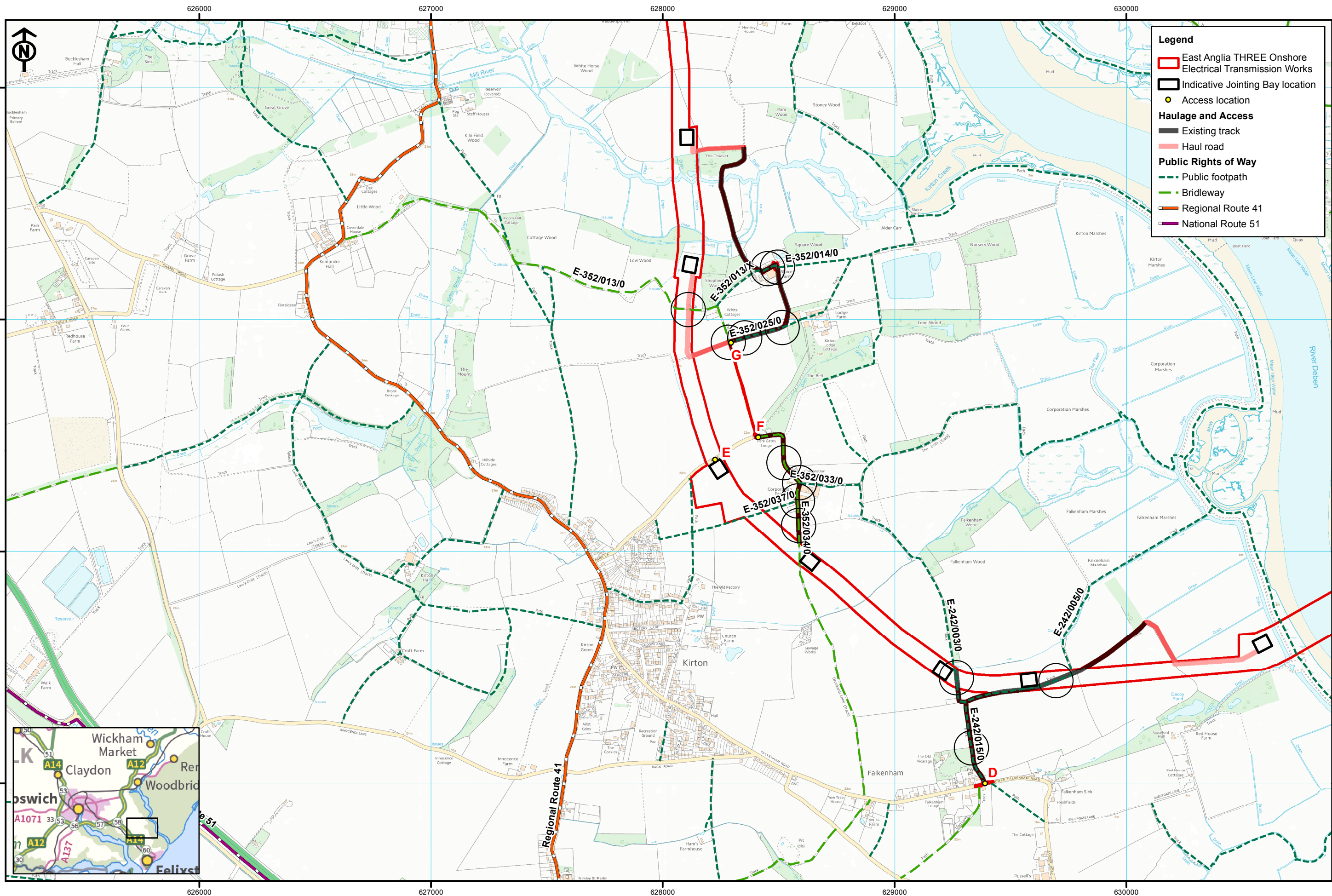
0 200 400 m

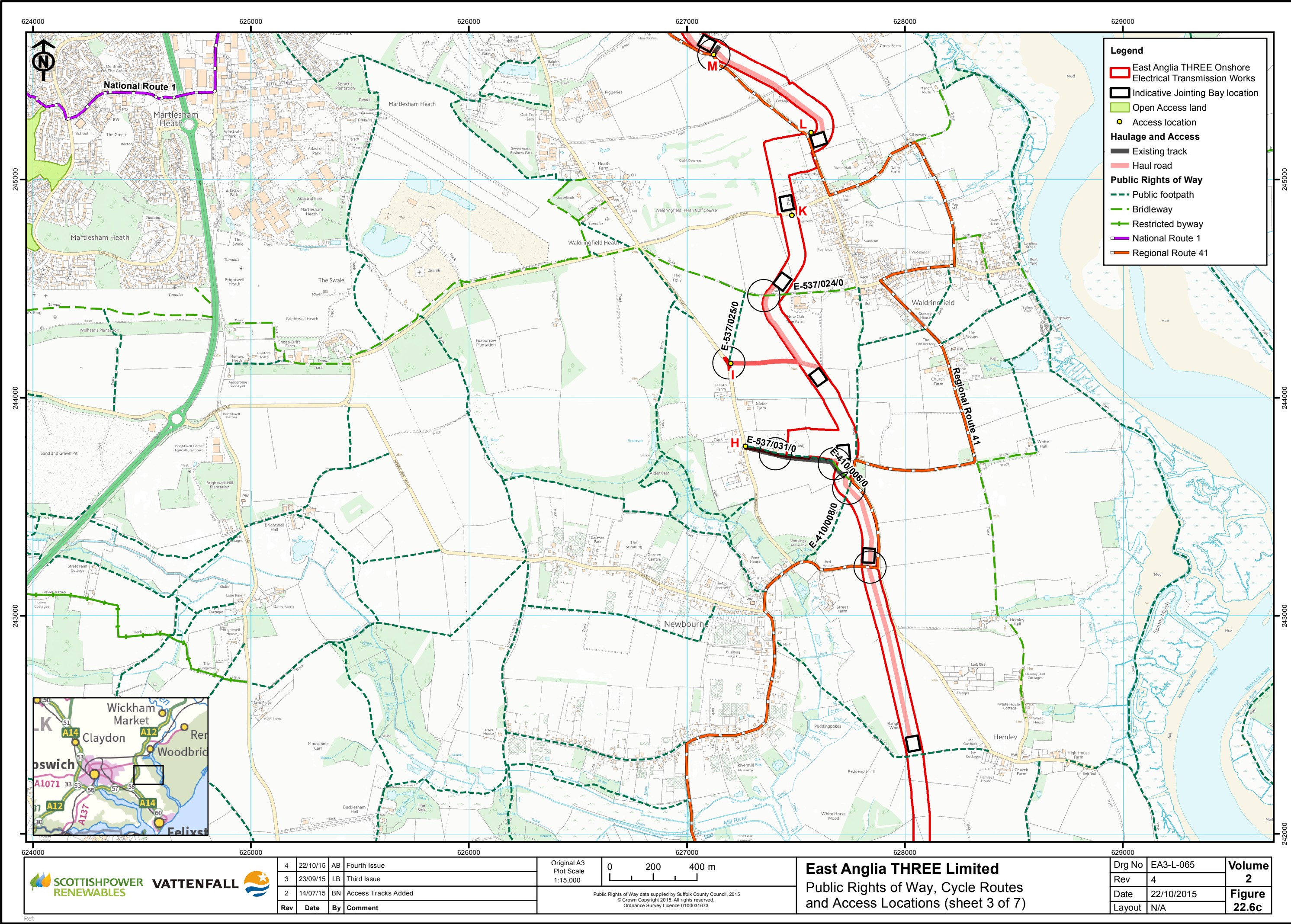
Public Rights of Way data supplied by Suffolk County Council, 2015
© Crown Copyright 2015. All rights reserved.
Ordnance Survey Licence 0100031673.

East Anglia THREE Limited

Public Rights of Way, Cycle Routes and Access Locations (sheet 1 of 7)

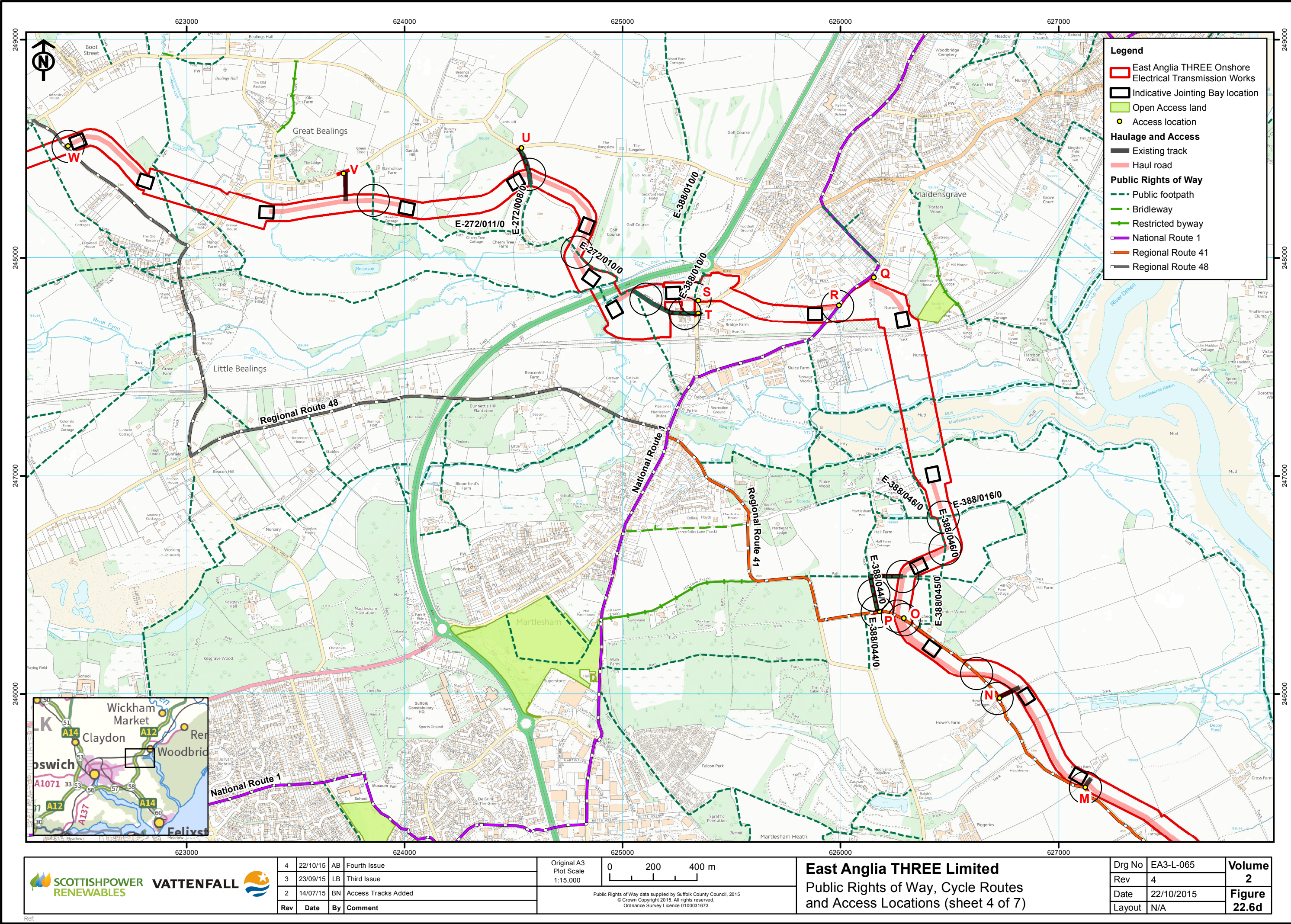
Drg No	EA3-L-065	Volume	2
Rev	4	Figure	22.6a
Date	22/10/2015		
Layout	N/A		

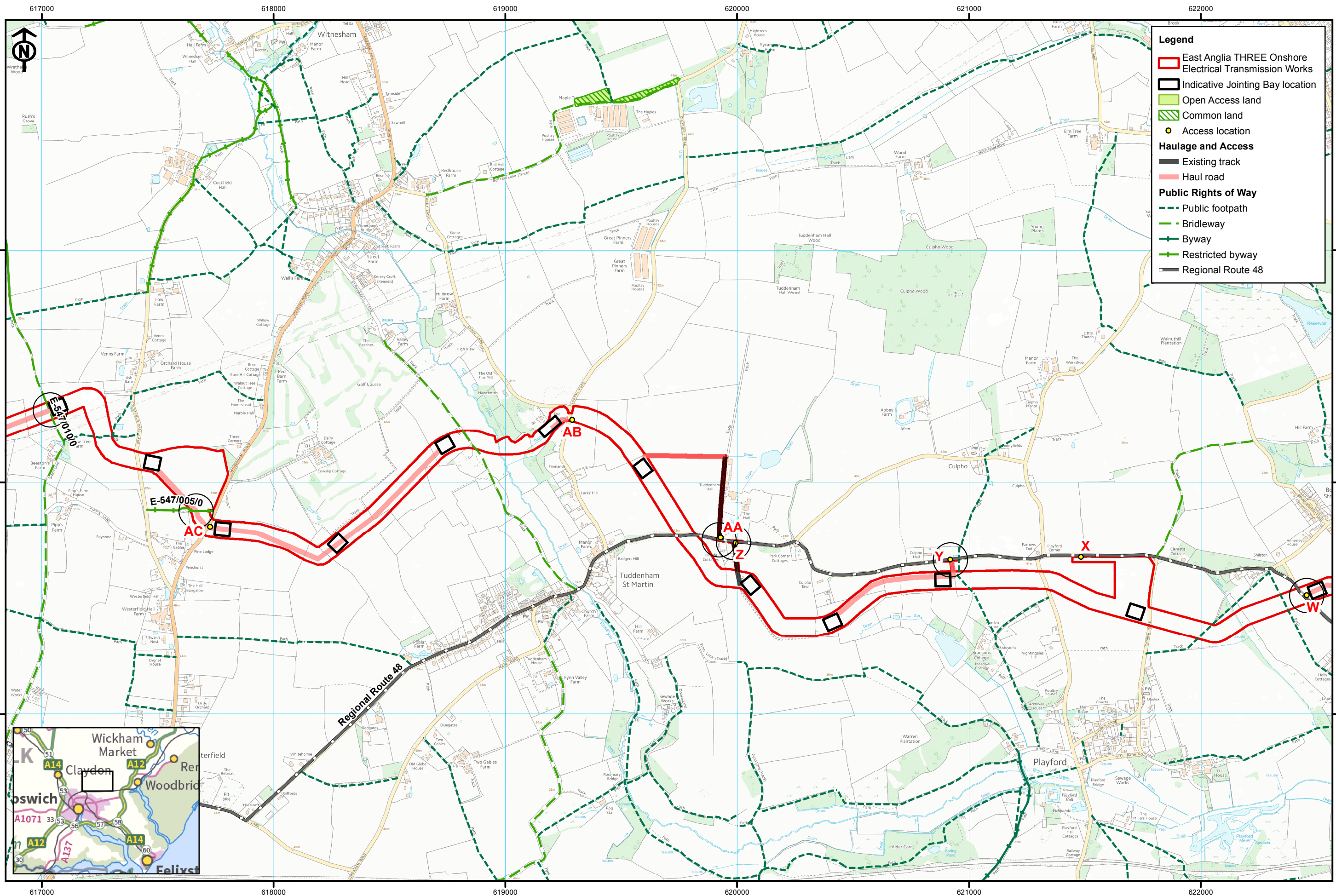


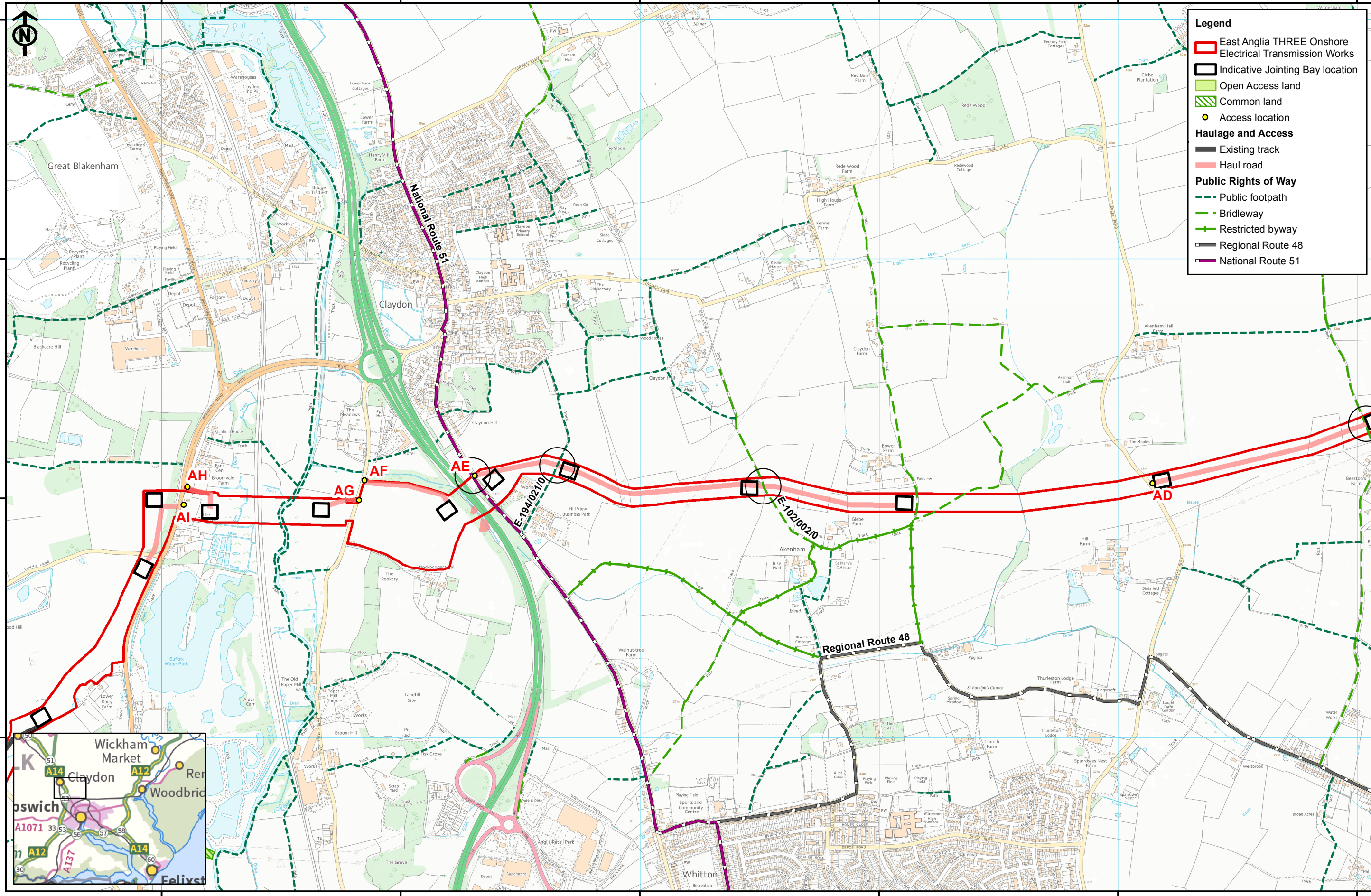


4	22/10/15	AB	Fourth Issue
3	23/09/15	LB	Third Issue
2	14/07/15	BN	Access Tracks Added
Rev	Date	By	Comment

Drg No	EA3-L-065	Volume	2
Rev	4	Figure	22.6c
Date	22/10/2015		
Layout	N/A		

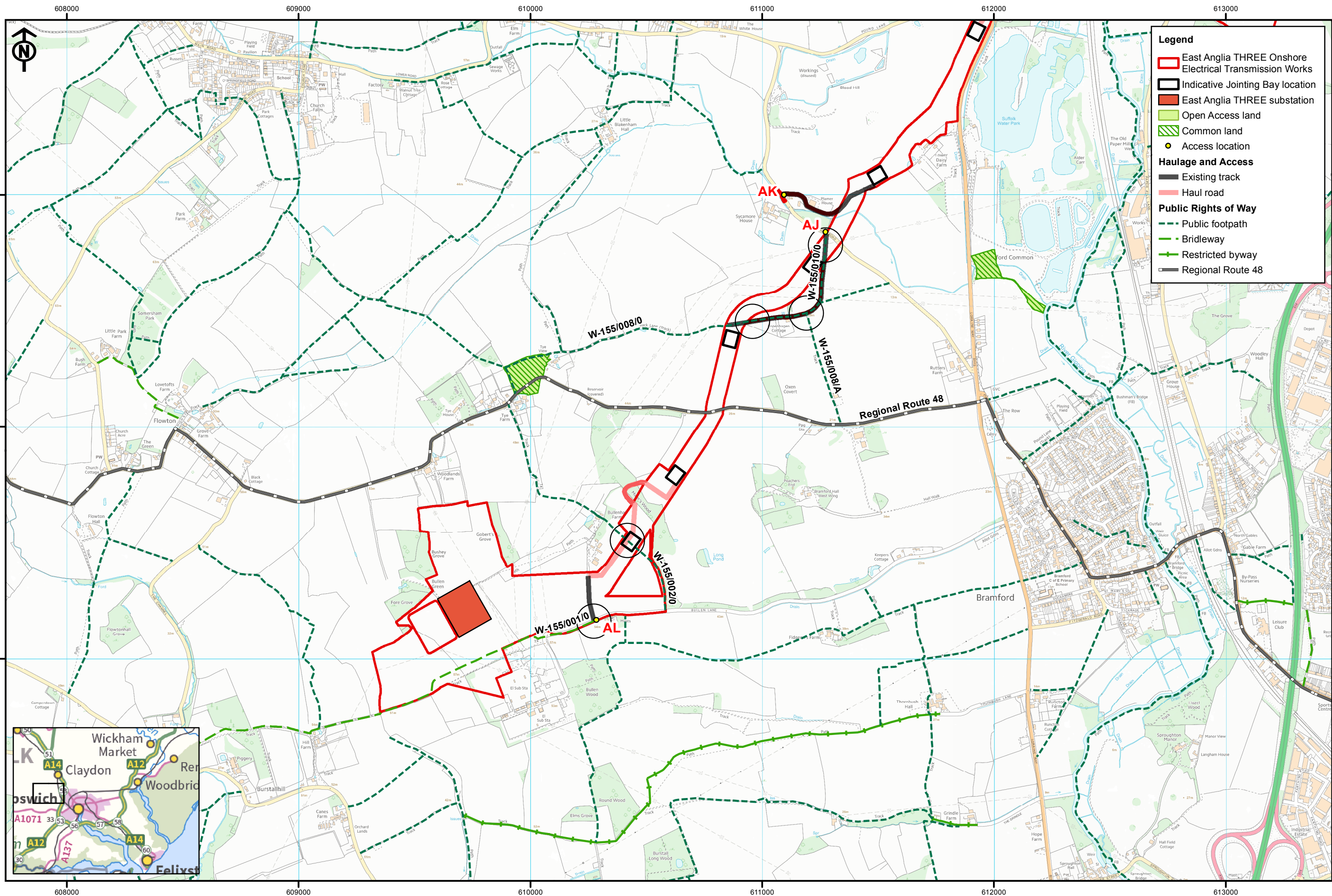


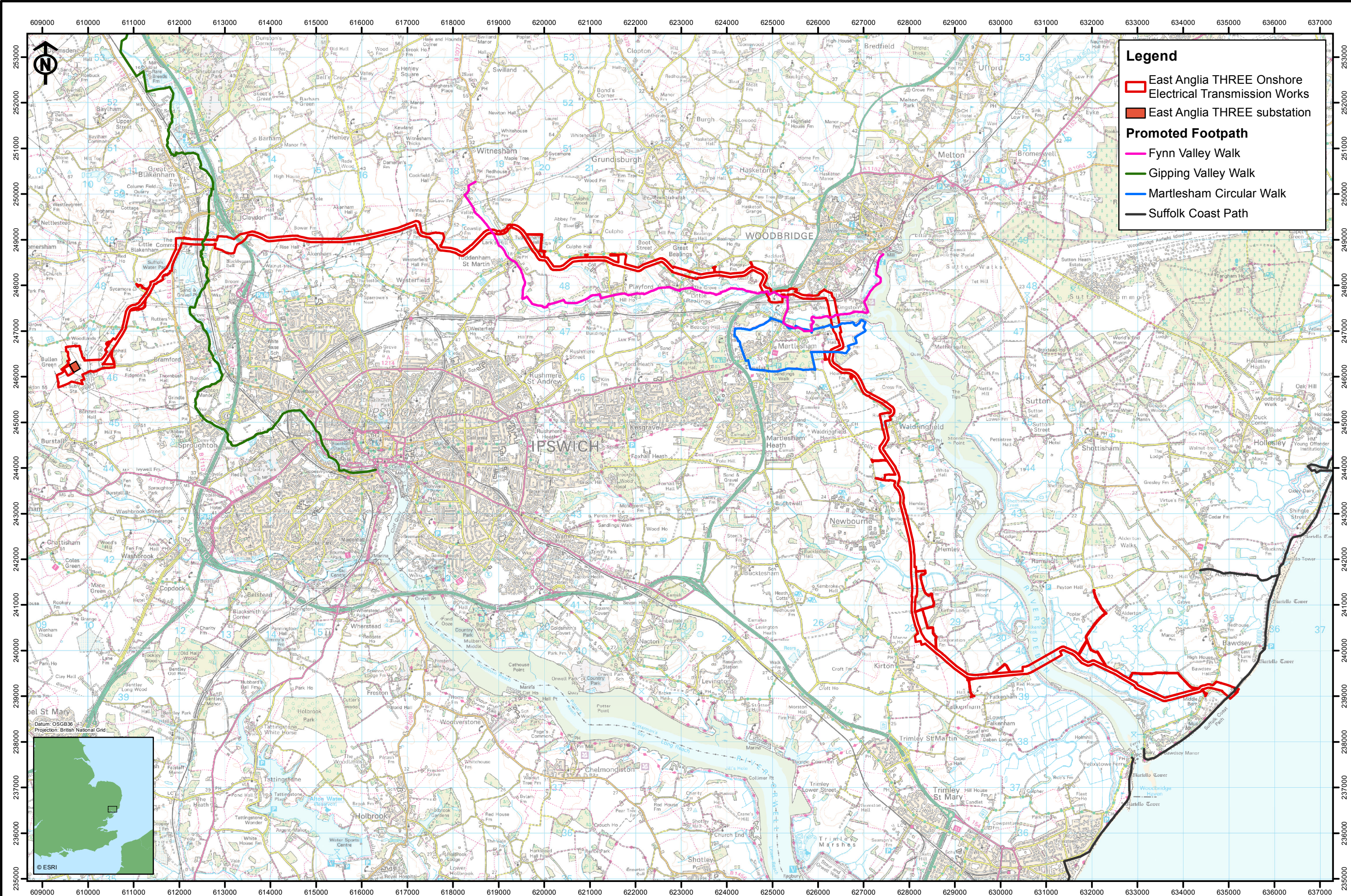




4	22/10/15	AB	Fourth Issue
3	23/09/15	LB	Third Issue
2	14/07/15	BN	Access Tracks Added
Rev	Date	By	Comment

Drg No	EA3-L-065	Volume	2
Rev	4	Figure	22.6f
Date	22/10/2015		
Layout	N/A		





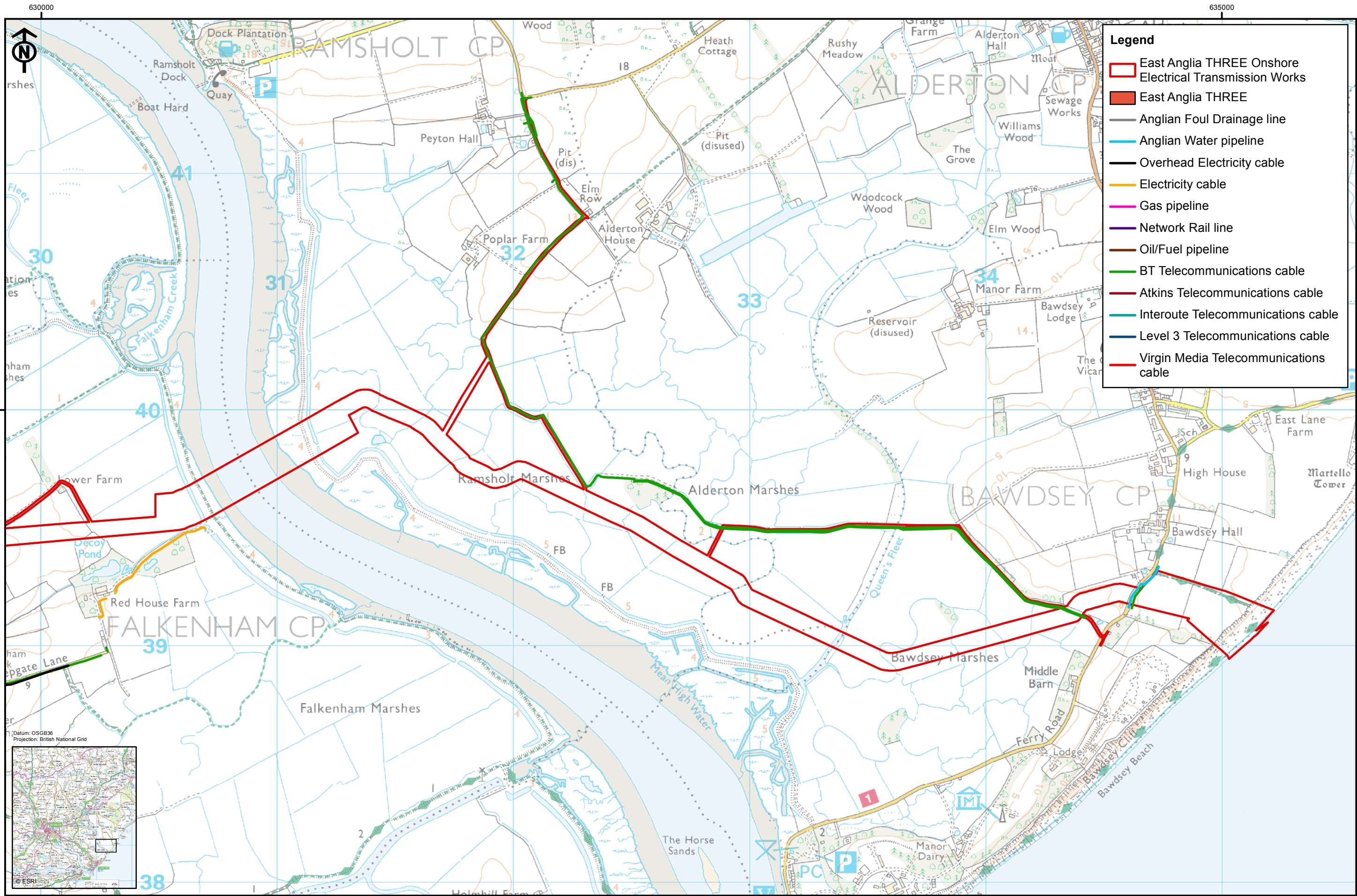
Legend

- East Anglia THREE Onshore Electrical Transmission Works
- East Anglia THREE substation
- Promoted Footpath**
 - Fynn Valley Walk
 - Gipping Valley Walk
 - Martlesham Circular Walk
 - Suffolk Coast Path



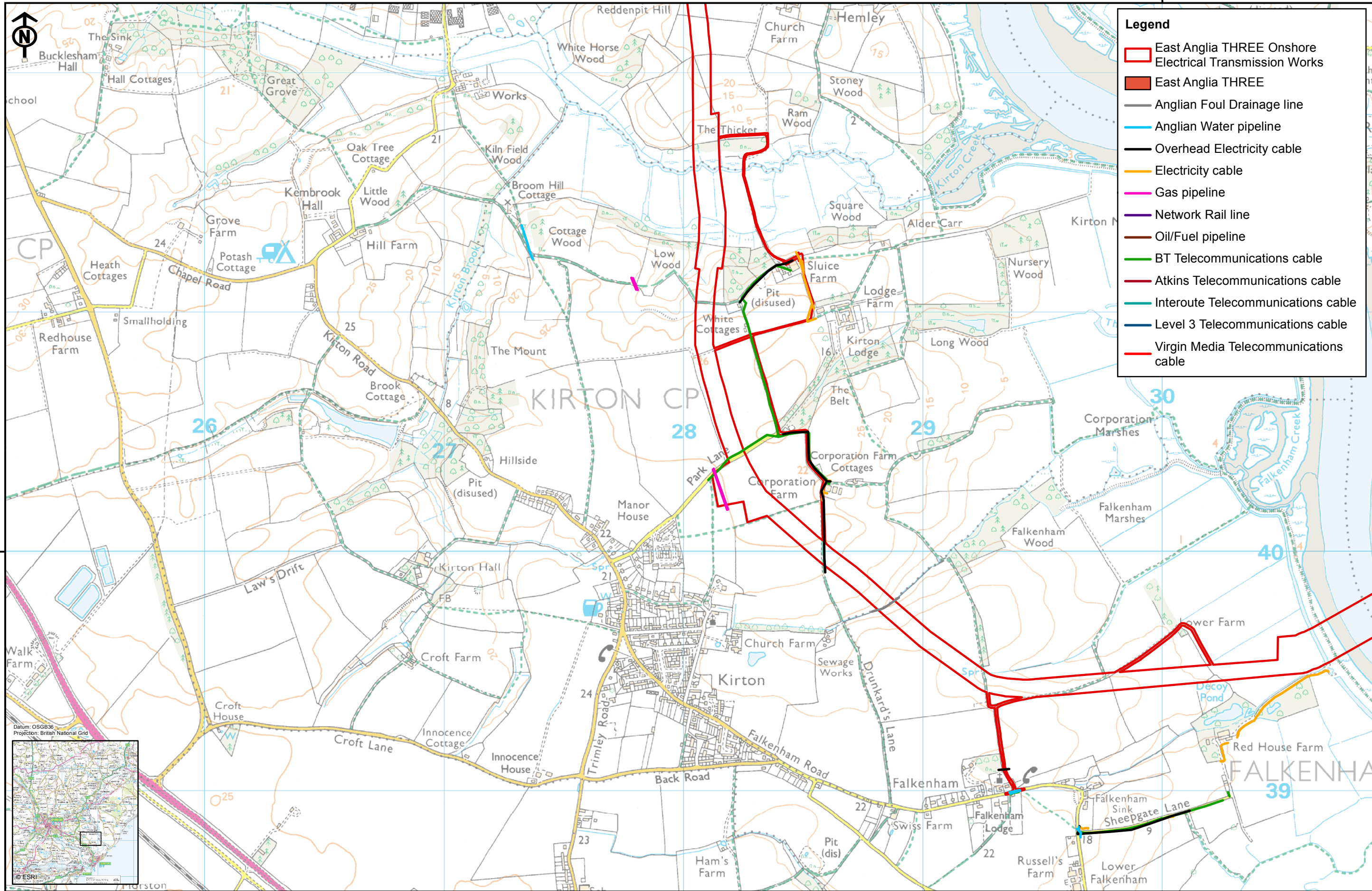
1	23/10/15	AB	First issue
Rev	Date	By	Comment

Drg No	EA3-L-103	Volume	2
Rev	1	Figure	22.7
Date	23/10/2015		
Layout	N/A		



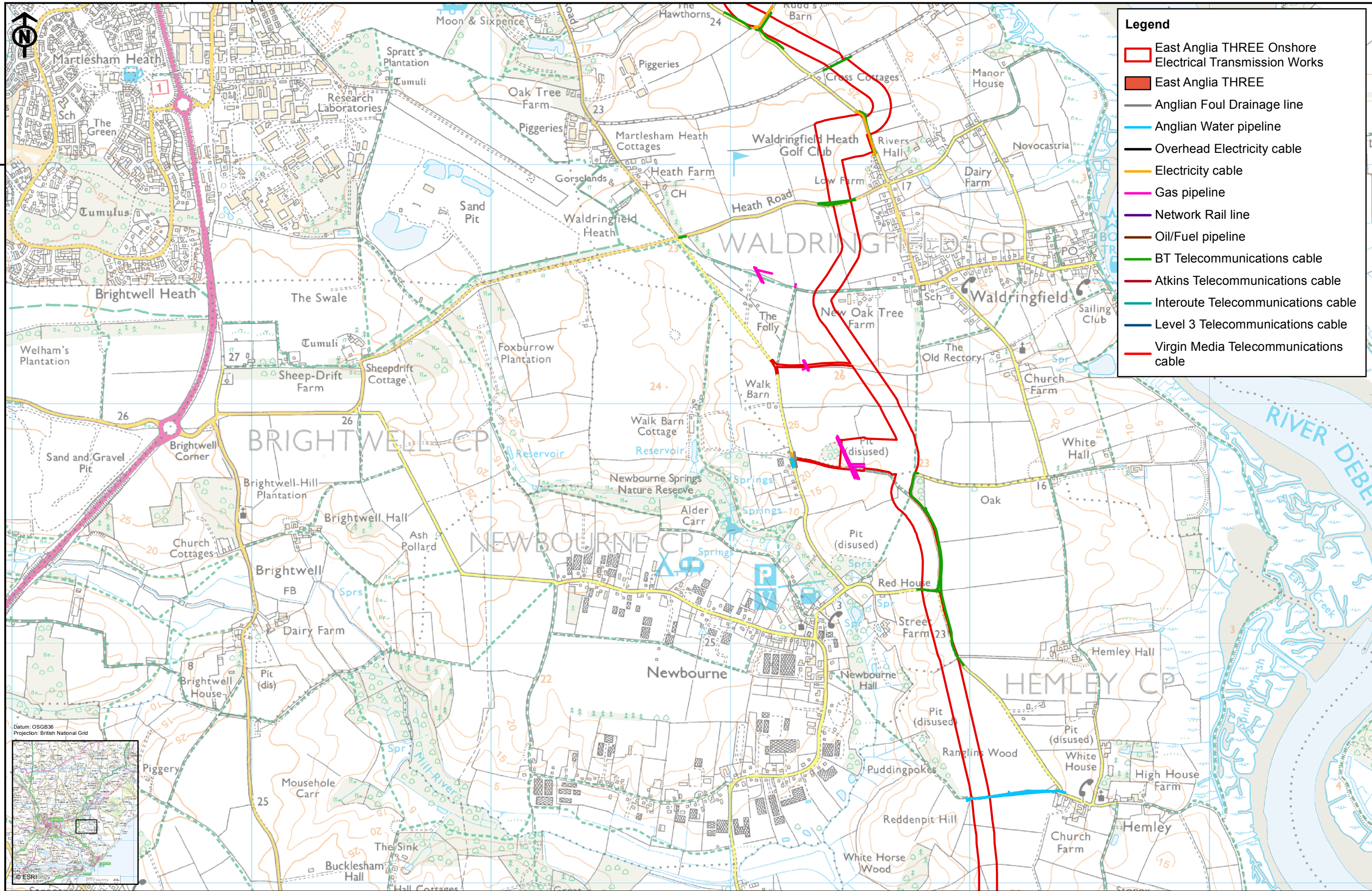
3	23/10/15	AB	Third issue
2	15/07/15	JE	Second issue
1	25/06/15	JE	First issue
Rev	Date	By	Comment

Drg No	EA3-L-067
Rev	3
Date	23/10/2015
Layout	N/A



Legend

- East Anglia THREE Onshore Electrical Transmission Works
- East Anglia THREE
- Anglian Foul Drainage line
- Anglian Water pipeline
- Overhead Electricity cable
- Electricity cable
- Gas pipeline
- Network Rail line
- Oil/Fuel pipeline
- BT Telecommunications cable
- Atkins Telecommunications cable
- Interoute Telecommunications cable
- Level 3 Telecommunications cable
- Virgin Media Telecommunications cable



3	23/10/15	AB	Third issue
2	15/07/15	JE	Second issue
1	25/06/15	JE	First issue
Rev	Date	By	Comment

Original A3 Plot Scale 1:15,000

0

0.25

0.5 km

© Crown Copyright 2015. All rights reserved.
Ordnance Survey Licence 0100031673.

Drg No	EA3-L-067	Volume	2
Rev	3	Figure	22.7c
Date	23/10/2015		
Layout	N/A		



3	23/10/15	AB	Third issue
2	15/07/15	JE	Second issue
1	25/06/15	JE	First issue
Rev	Date	By	Comment

Original A3
Plot Scale
1:15,000

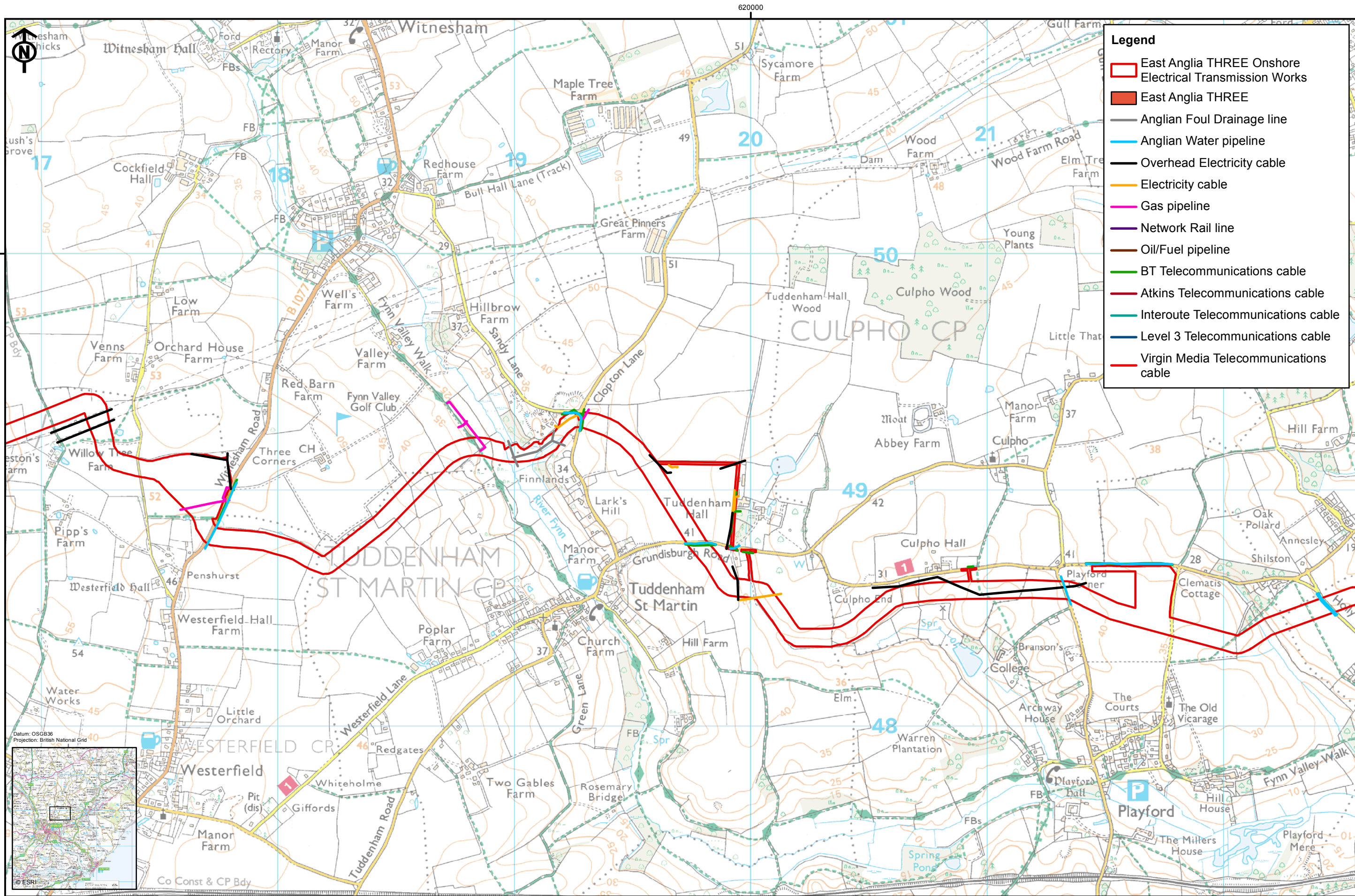
0 0.25 0.5 km

© Crown Copyright 2015. All rights reserved.
Ordnance Survey Licence 0100031673.

East Anglia THREE Limited
Utilities Sheet 4 of 7

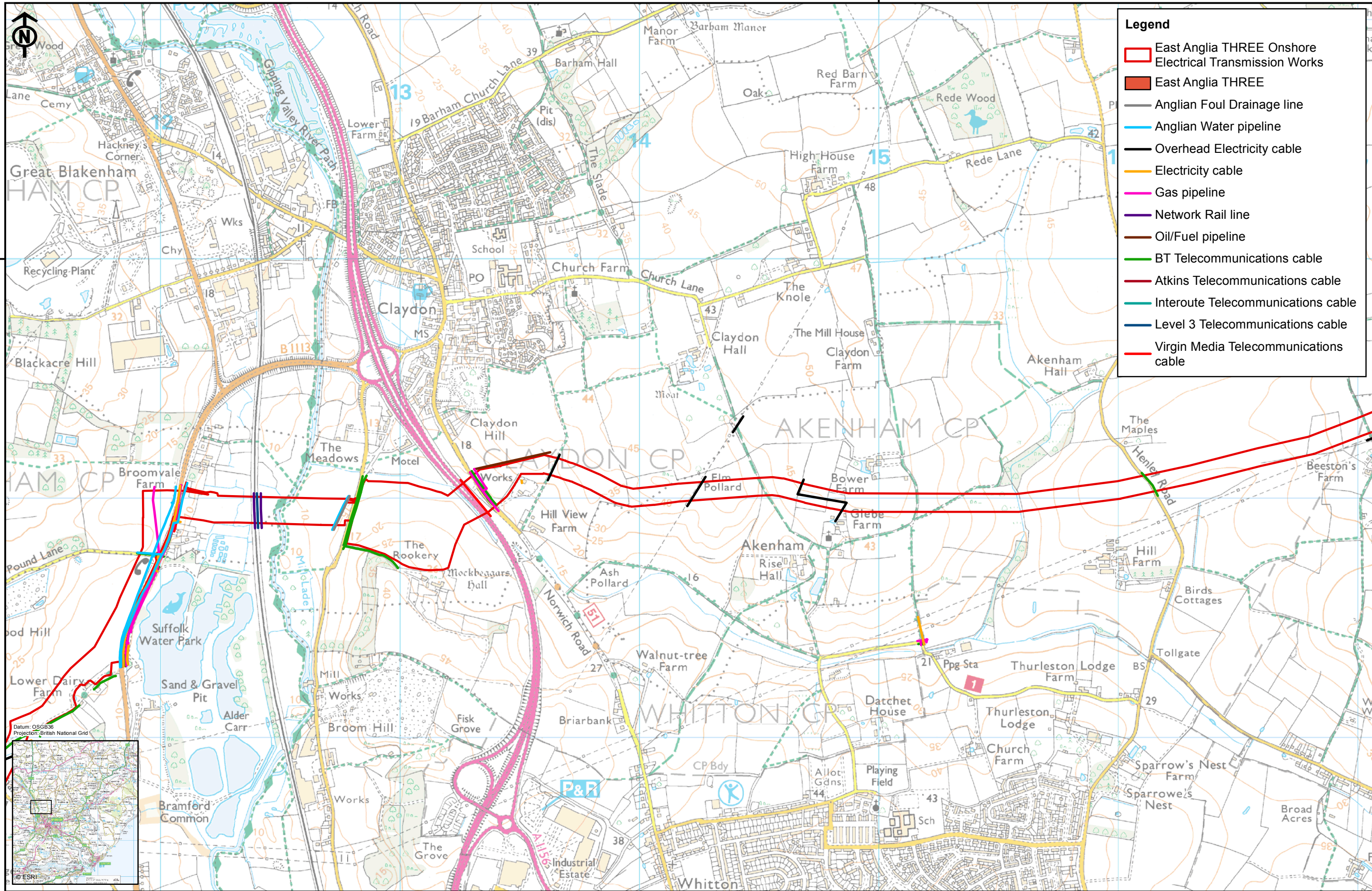
Drg No	EA3-L-067
Rev	3
Date	23/10/2015
Layout	N/A

Volume
2
Figure
22.7d



Legend

- East Anglia THREE Onshore Electrical Transmission Works
- East Anglia THREE
- Anglian Foul Drainage line
- Anglian Water pipeline
- Overhead Electricity cable
- Electricity cable
- Gas pipeline
- Network Rail line
- Oil/Fuel pipeline
- BT Telecommunications cable
- Atkins Telecommunications cable
- Interoute Telecommunications cable
- Level 3 Telecommunications cable
- Virgin Media Telecommunications cable



3	23/10/15	AB	Third issue
2	15/07/15	JE	Second issue
1	25/06/15	JE	First issue
Rev	Date	By	Comment

Original A3
Plot Scale
1:15,000

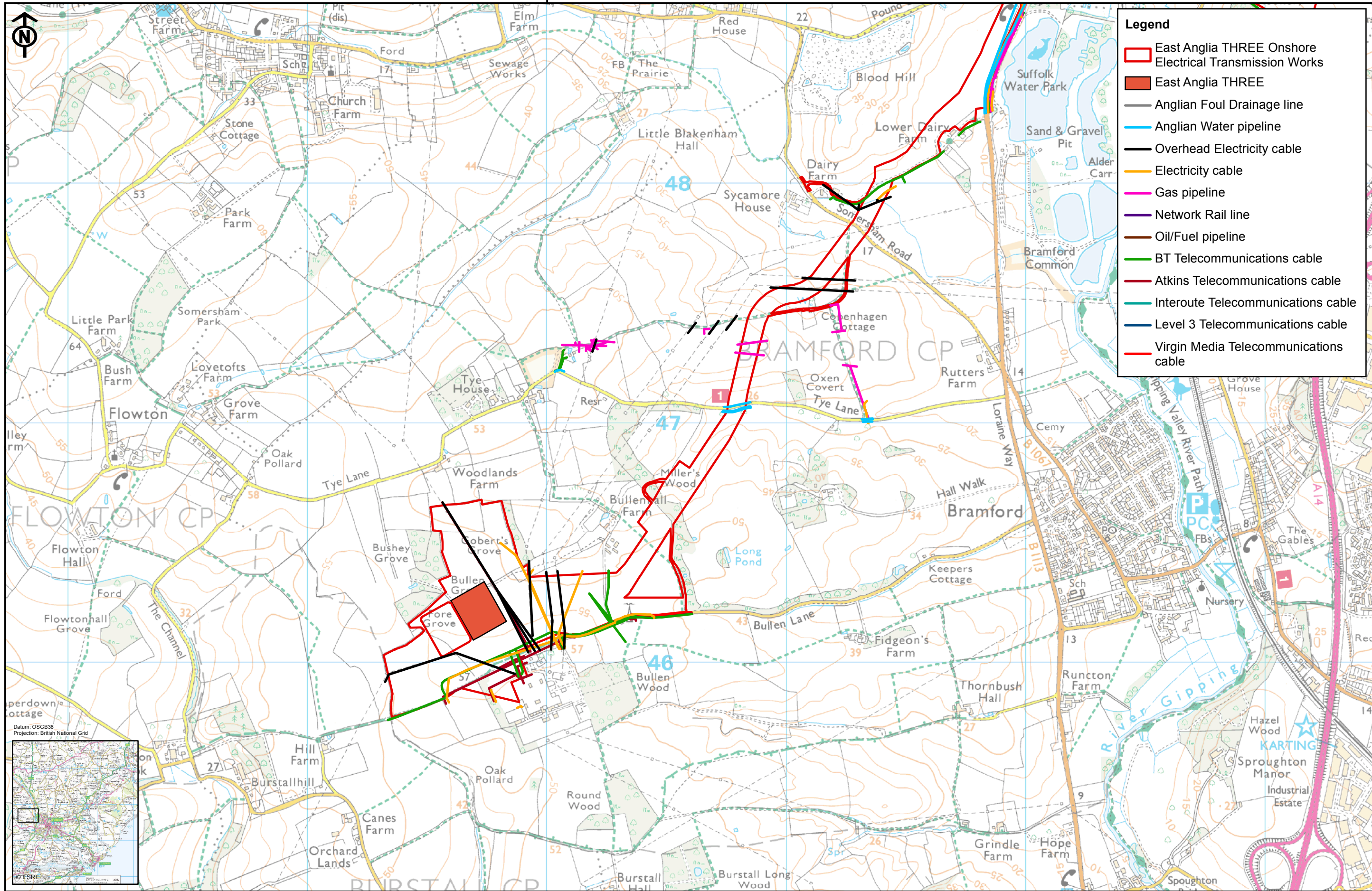
0

0.25

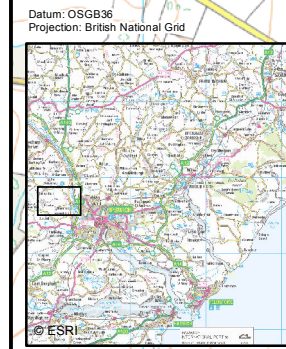
0.5 km

© Crown Copyright 2015. All rights reserved.
Ordnance Survey Licence 0100031673.

Drg No	EA3-L-067	Volume	2
Rev	3	Figure	22.7f
Date	23/10/2015		
Layout	N/A		

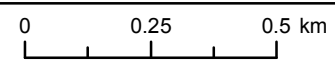


- Legend**
- East Anglia THREE Onshore Electrical Transmission Works
 - East Anglia THREE
 - Anglian Foul Drainage line
 - Anglian Water pipeline
 - Overhead Electricity cable
 - Electricity cable
 - Gas pipeline
 - Network Rail line
 - Oil/Fuel pipeline
 - BT Telecommunications cable
 - Atkins Telecommunications cable
 - Interoute Telecommunications cable
 - Level 3 Telecommunications cable
 - Virgin Media Telecommunications cable



3	23/10/15	AB	Third issue
2	15/07/15	JE	Second issue
1	25/06/15	JE	First issue
Rev	Date	By	Comment

Original A3 Plot Scale 1:15,000



© Crown Copyright 2015. All rights reserved. Ordnance Survey Licence 0100031673.

Drg No	EA3-L-067
Rev	3
Date	23/10/2015
Layout	N/A

This Page is Intentionally Blank

Chapter 22 Figures (b) End Here