East Anglia
Offshore Wind

VATTENFALL

SCOTTISHPOWER RENEWABLES

East Anglia THREE

Chapter 21

Water Resources and Flood Risk Figures

Environmental Statement
Volume 2
Document Reference – 6.2.21

Author – Royal HaskoningDHV
East Anglia THREE Limited
Date – November 2015
Revision History – Revision A

This Page is Intentionally Blank

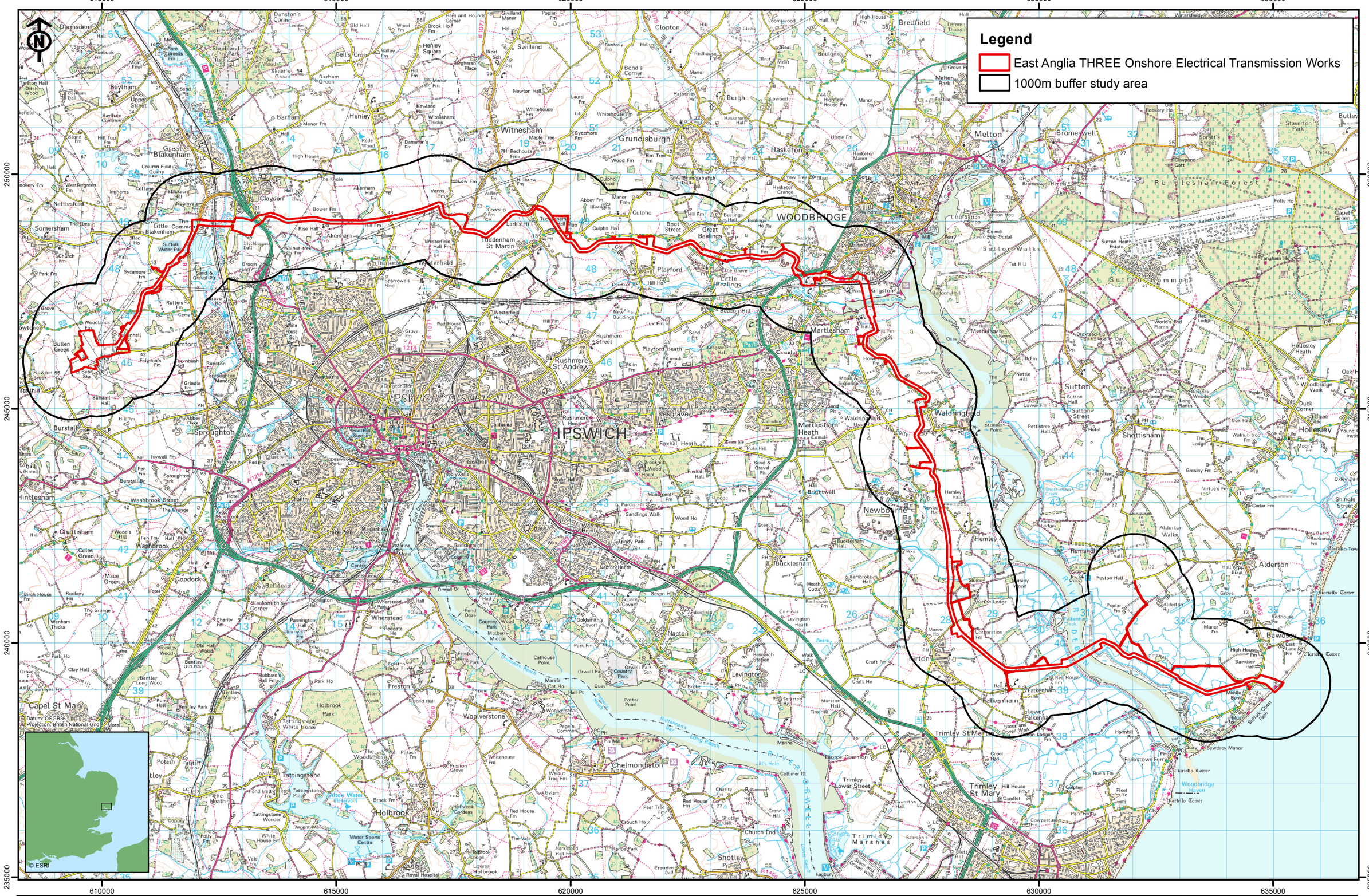

Rev	Date	By	Comment
2	20/10/15	JE	Second issue
1	18/06/15	JE	First issue

Original A3 Plot Scale 1:75,000

0 1 2 km

© Crown Copyright 2015. All rights reserved.
Ordnance Survey Licence 0100031673.

East Anglia THREE Limited

Onshore Electrical Transmission Works and Study Area

Drg No	EA3-L-016
Rev	2
Date	20/10/2015
Layout	N/A

Volume 2

Figure 21.1

Ref:

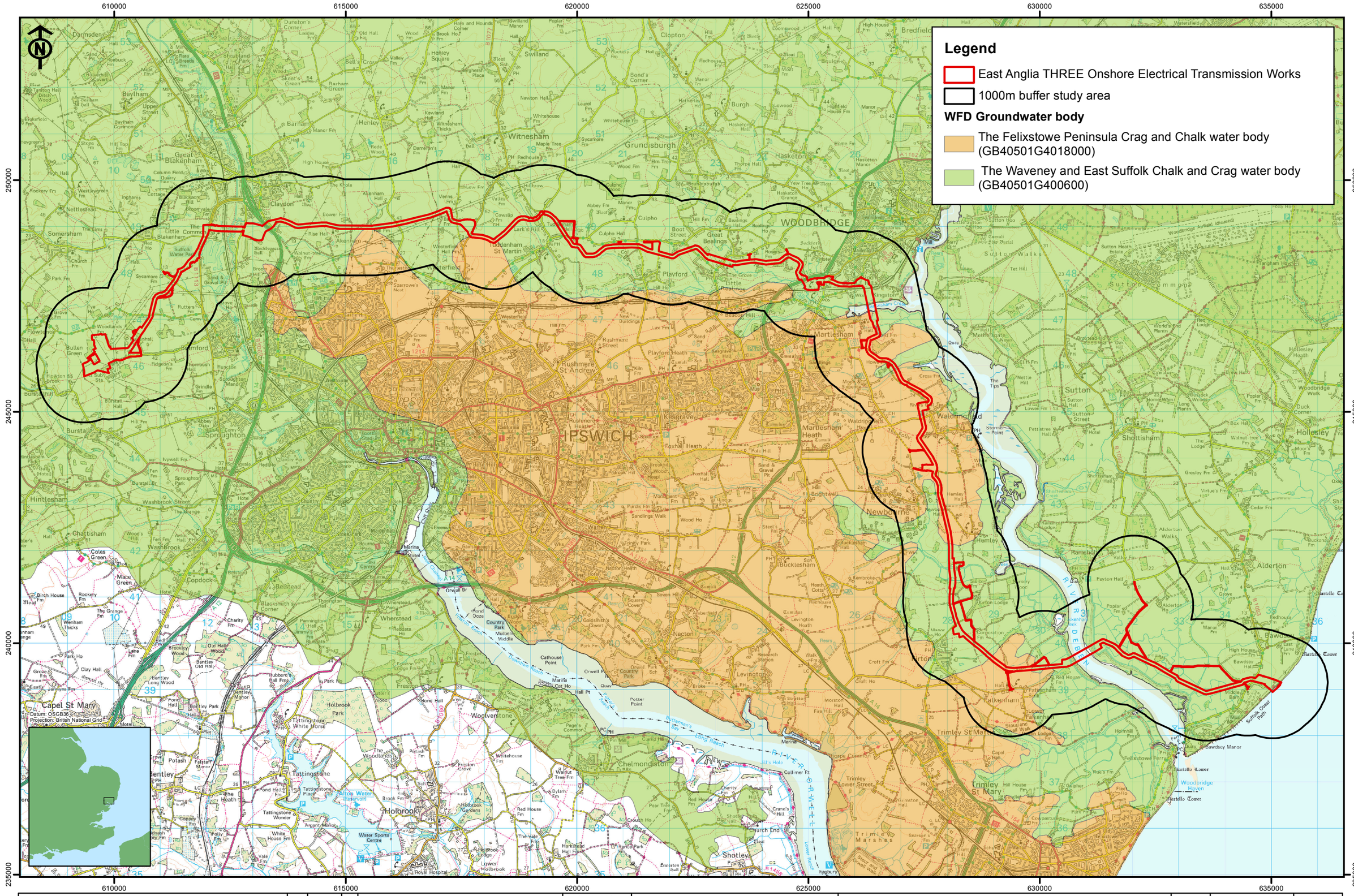

SCOTTISHPOWER RENEWALS VATTENFALL

Rev	Date	By	Comment
2	20/10/15	JE	Second issue
1	18/06/15	JE	First issue

Original A3
Plot Scale
1:75,000

0 1 2 km

Contains Environment Agency information © Environment Agency and database right, 2015
© Crown Copyright 2015. All rights reserved.
Ordnance Survey Licence 0100031673.

East Anglia THREE Limited

Water Framework Directive Groundwater Quality

Drg No	EA3-L-007	Volume 2
Rev	2	
Date	20/10/2015	Figure 21.2
Layout	N/A	

Ref:

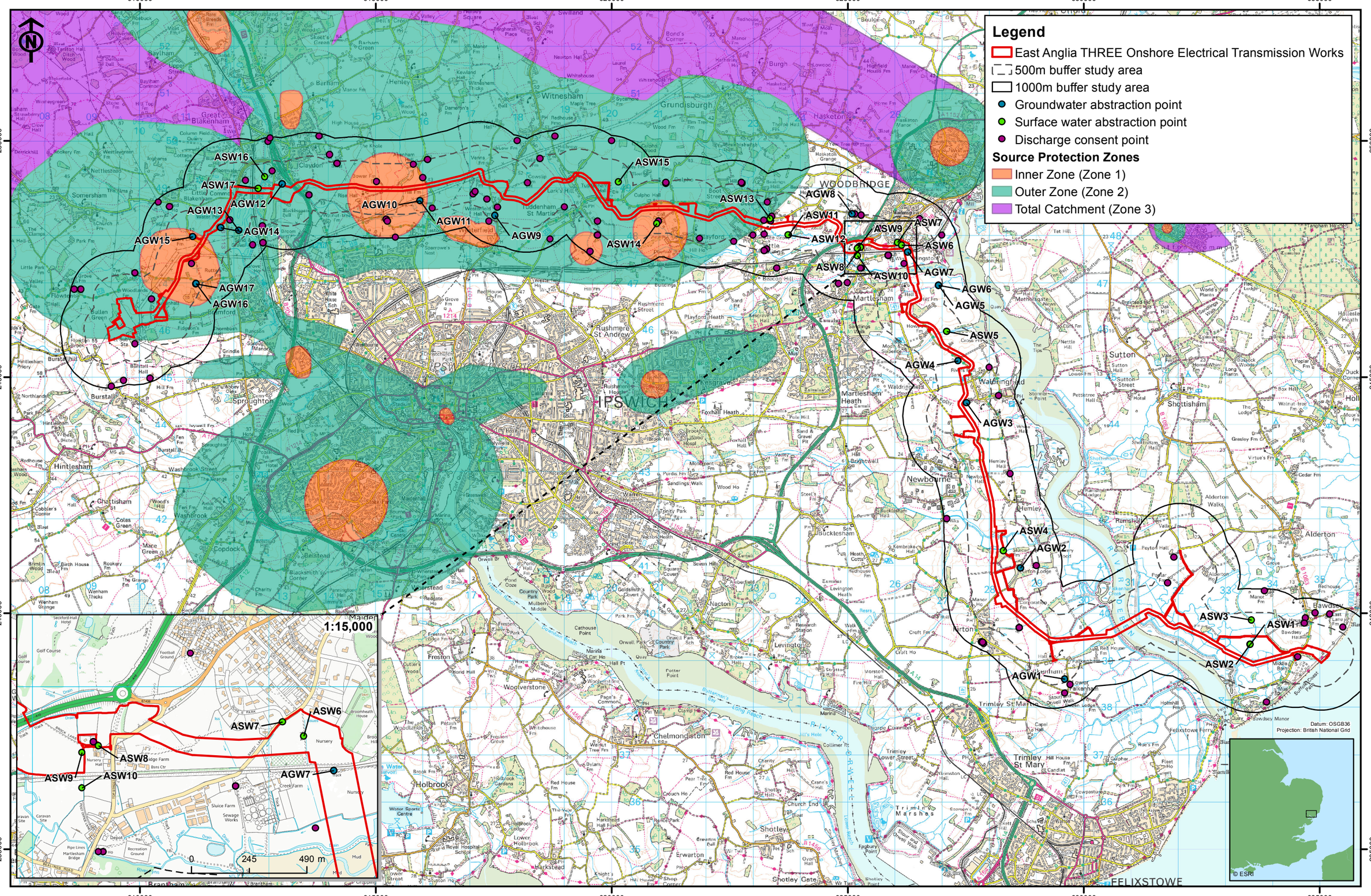

SCOTTISHPOWER RENEWABLES VATTENFALL

Rev	Date	By	Comment
3	20/10/15	LB	Third issue
2	17/09/15	LB	Second issue
1	18/06/15	JE	First issue

Original A3
Plot Scale
1:75,000

0 1 2 km

Contains Environment Agency information © Environment Agency and database right
© Crown Copyright 2015. All rights reserved.
Ordnance Survey Licence 0100031673.

East Anglia THREE Limited

Groundwater vulnerability, abstractions and discharges

Drg No	EA3-L-008	Volume 2
Rev	3	
Date	20/10/2015	Figure 21.3
Layout	N/A	

Ref:

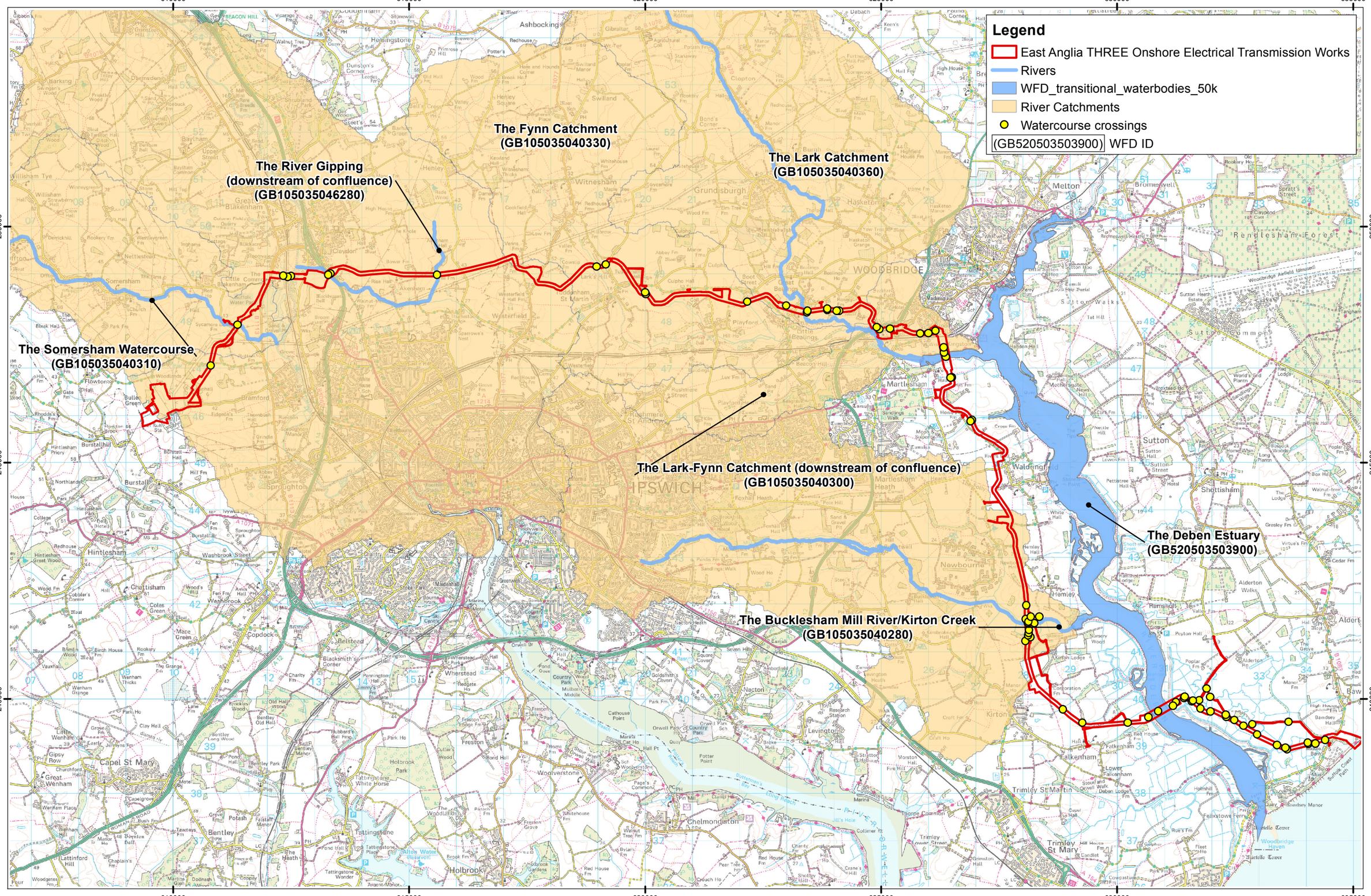

Rev	Date	By	Comment
3	29/10/15	AB	Third issue
2	27/10/15	AB	Second issue
1	18/06/15	JE	First issue

Original A3 Plot Scale 1:75,000

0 1 2 km

Contains Environment Agency information © Environment Agency and database right
© Crown Copyright 2015. All rights reserved.
Ordnance Survey Licence 0100031673.

East Anglia THREE Limited

Water Crossings associated with Electrical Transmission Works

Drg No	EA3-L-011	Volume 2
Rev	3	
Date	29/10/2015	Figure 21.4
Layout	N/A	

Ref:

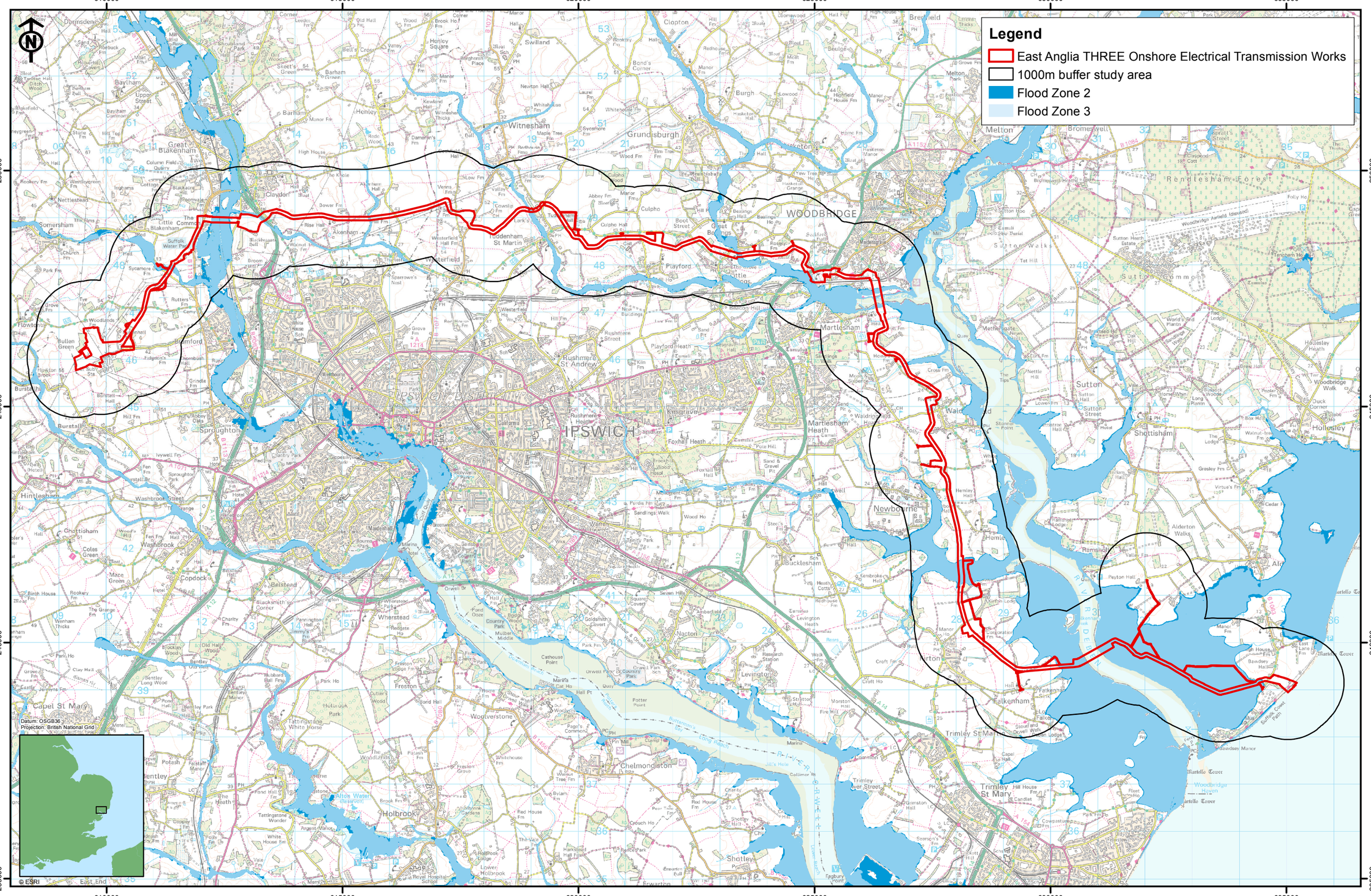

Rev	Date	By	Comment
2	27/10/15	AB	Second issue
1	18/06/15	JE	First issue

Original A3
Plot Scale
1:75,000

0 1 2 km

Contains Environment Agency information © Environment Agency and database right
© Crown Copyright 2015. All rights reserved.
Ordnance Survey Licence 0100031673.

East Anglia THREE Limited

Environment Agency Flood Zones in relation to Electrical Transmission Works

Drg No	EA3-L-010	Volume 2
Rev	1	
Date	27/10/2015	Figure 21.5
Layout	N/A	

Ref:

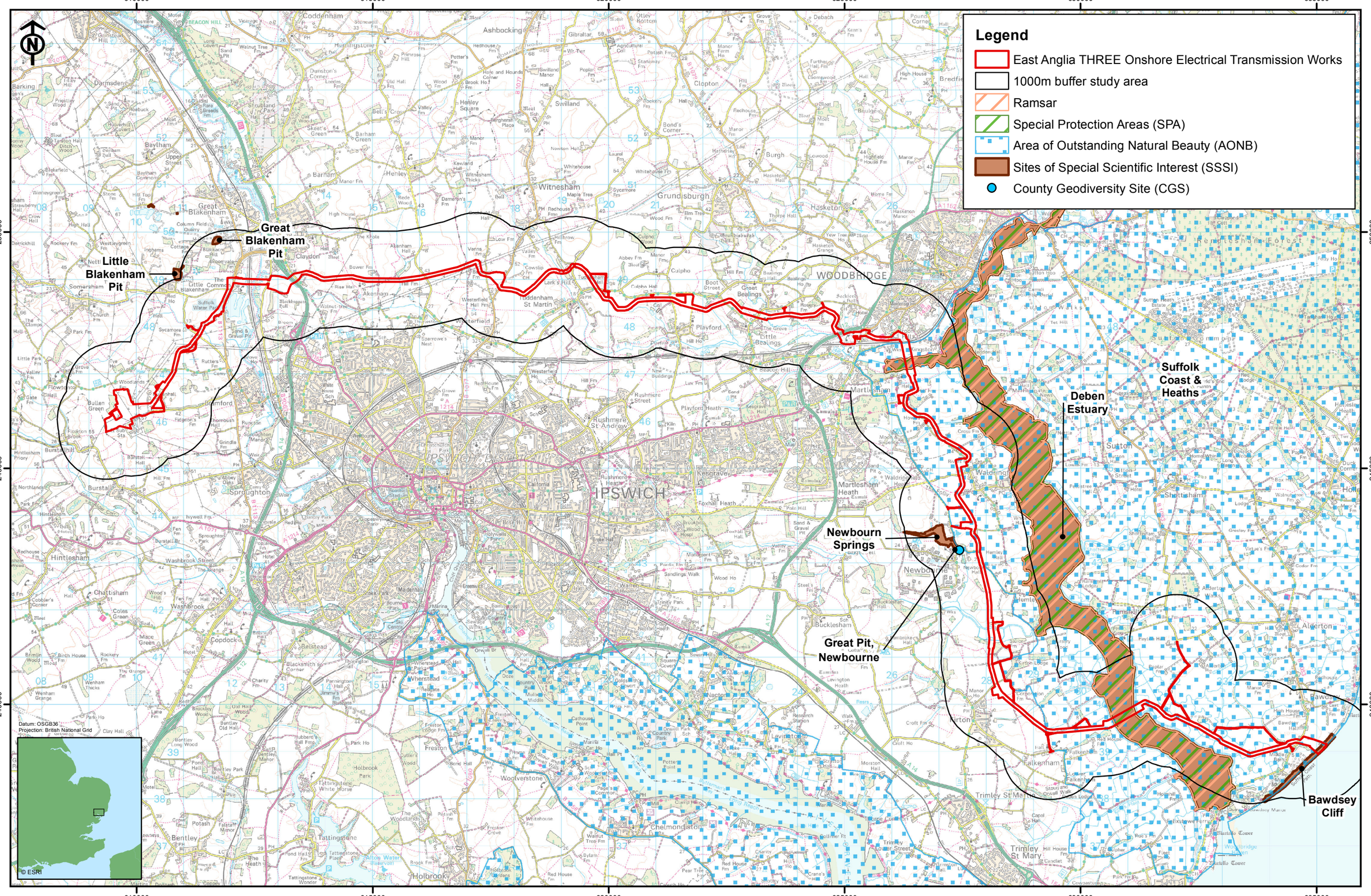

Rev	Date	By	Comment
2	27/10/15	AB	Second issue
1	18/06/15	JE	First issue

Original A3
Plot Scale
1:75,000

0 1 2 km

Contains Environment Agency Information © Environment Agency and database right.
© Crown Copyright 2015. All rights reserved.
Ordnance Survey Licence 0100031673.

East Anglia THREE Limited

Designated sites

Drg No	EA3-L-012	Volume 2
Rev	2	
Date	27/10/2015	Figure 21.6
Layout	N/A	

Ref:

Chapter 21 Figures End Here