

East Anglia THREE

# Chapter 15

## Marine Geology, Oceanography and Physical Processes Figures

### Environmental Statement

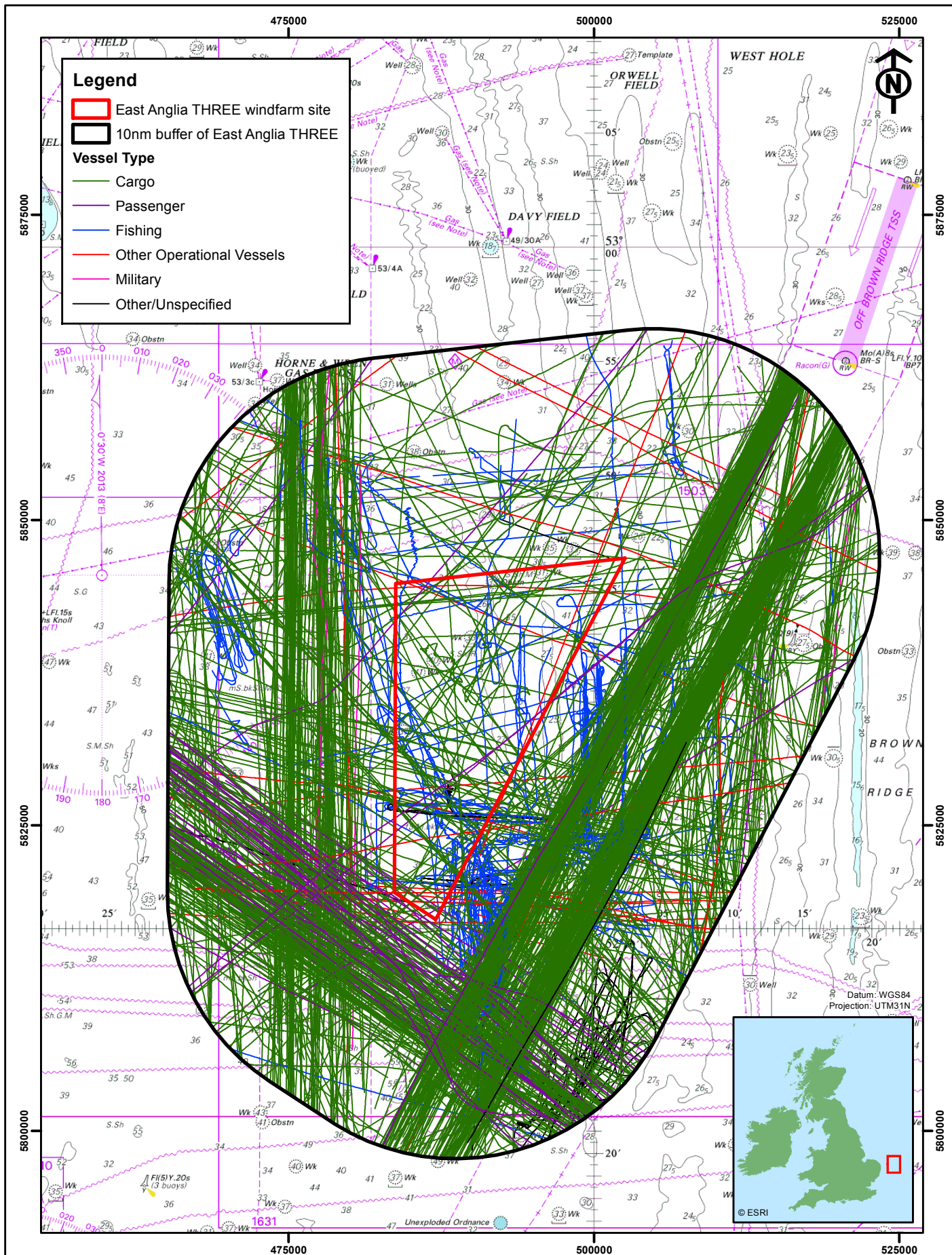
Volume 2



Document Reference – 6.2.7(b)

Author – Anatec Limited  
East Anglia THREE Limited  
Date – November 2015  
Revision History – Revision A



**This Page is Intentionally Blank**



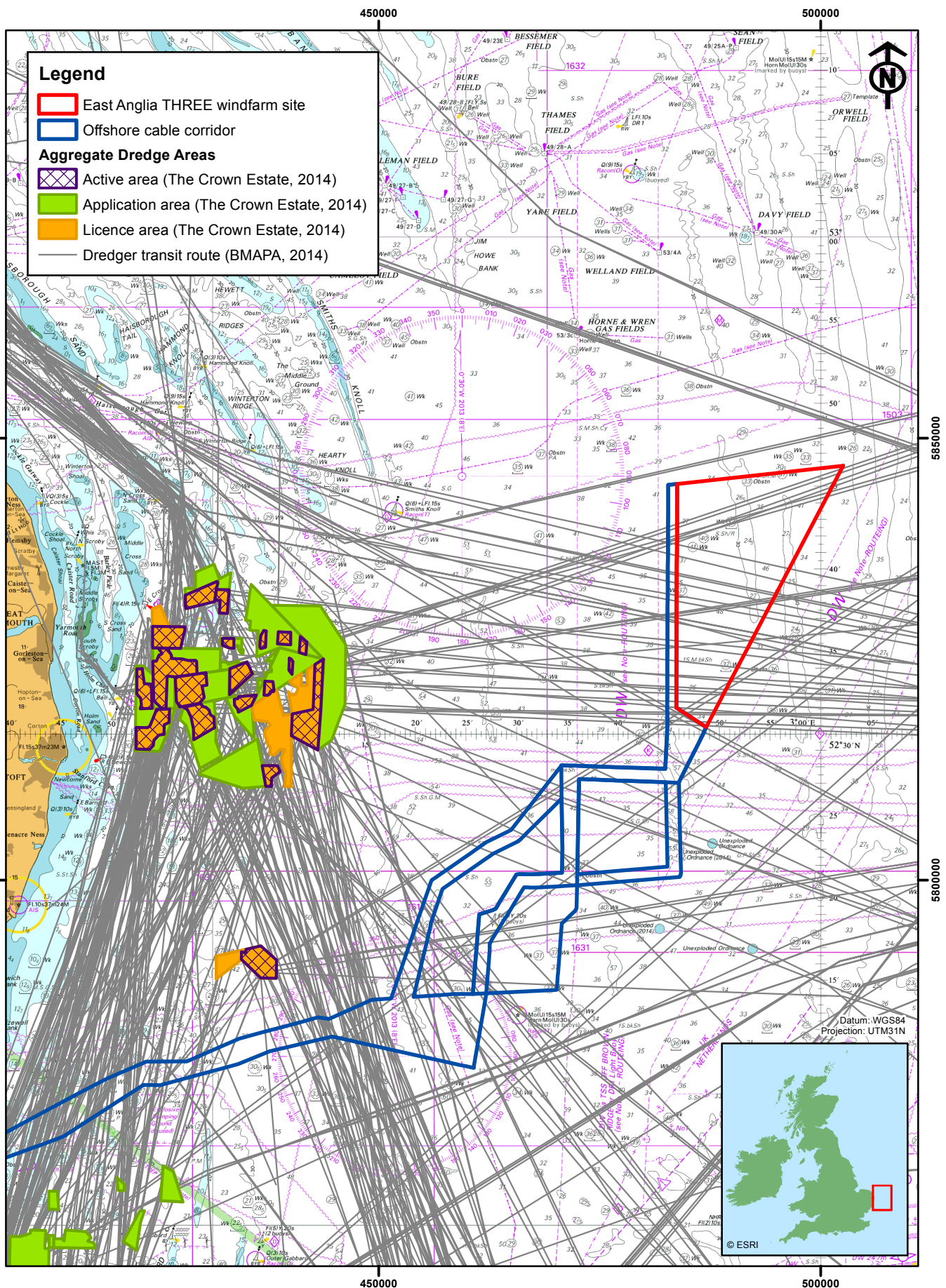
<div><div>VATTENFALL</div><div></div></div> <div><div></div><div>SCOTTISHPOWER RENEWABLES</div></div>				<div>Contains Ordnance Survey data © Crown Copyright and database right 2014. © British Crown and SeaZone Solutions Limited. All rights reserved. Products Licence No. 082010.001. This product has been derived in part from material obtained from the UK Hydrographic Office with the permission of the Controller of Her Majesty's Stationery Office and the UK Hydrographic Office (www.ukho.gov.uk). NOT TO BE USED FOR NAVIGATION © East Anglia Offshore Wind Limited 2014</div>				<div>East Anglia Offshore Wind</div> <div>Combined AIS and Radar Tracks -</div> <div>January/February 2014 (10 days)</div>					
						Original A4 Plot Scale		036 km024 nm					
B	13/05/14	JS	Second Issue, inc. summary of changes			1:420,000							
A	14/04/14	JS	First Issue.										
Rev	Date	By	Comment			Layout		Date	Rev	Dwg No.	Figure 15.8		
						N/A		13/05/2014	B	EA03-530-PN-008			

Ref: Z5\_Zone\_v03\_100914rs, Z5\_Project\_v10\_100914rs, EAOW1\_CabCoAot\_v06\_110811im\_UTM31N, EAOW1\_CabCo\_v06\_110626rs\_UTM31N



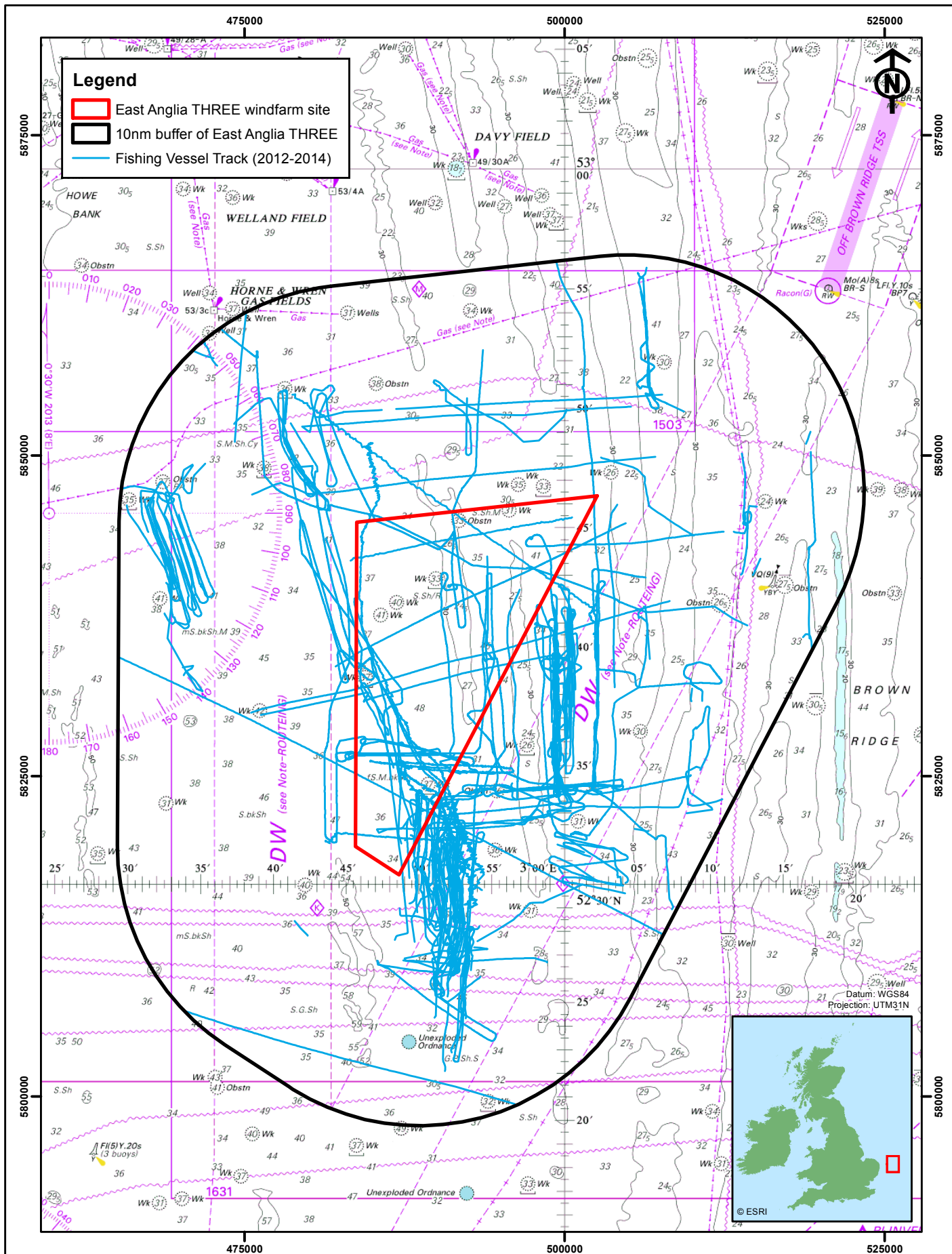






C	11/05/15	JFM	Third Issue, updated cable corridor
B	13/05/14	JS	Second Issue
A	14/04/14	JS	First Issue.
Rev	Date	By	Comment

Original A4 Plot Scale	0	5	10 km	0	2	4	6 nm
1:600,000							
Layout	Date	Rev	Dwg No.	Figure 15.10			
N/A	11/05/2015	C	EA03-530-PN-010				



Contains Ordnance Survey data © Crown Copyright and database right 2014.  
© British Crown and SeaZone Solutions Limited.  
All rights reserved. Products Licence No. 082010.001.  
This product has been derived in part from material obtained from the UK Hydrographic Office with the permission of the Controller of Her Majesty's Stationery Office and the UK Hydrographic Office (www.ukho.gov.uk). NOT TO BE USED FOR NAVIGATION  
© East Anglia Offshore Wind Limited 2014

## East Anglia Offshore Wind

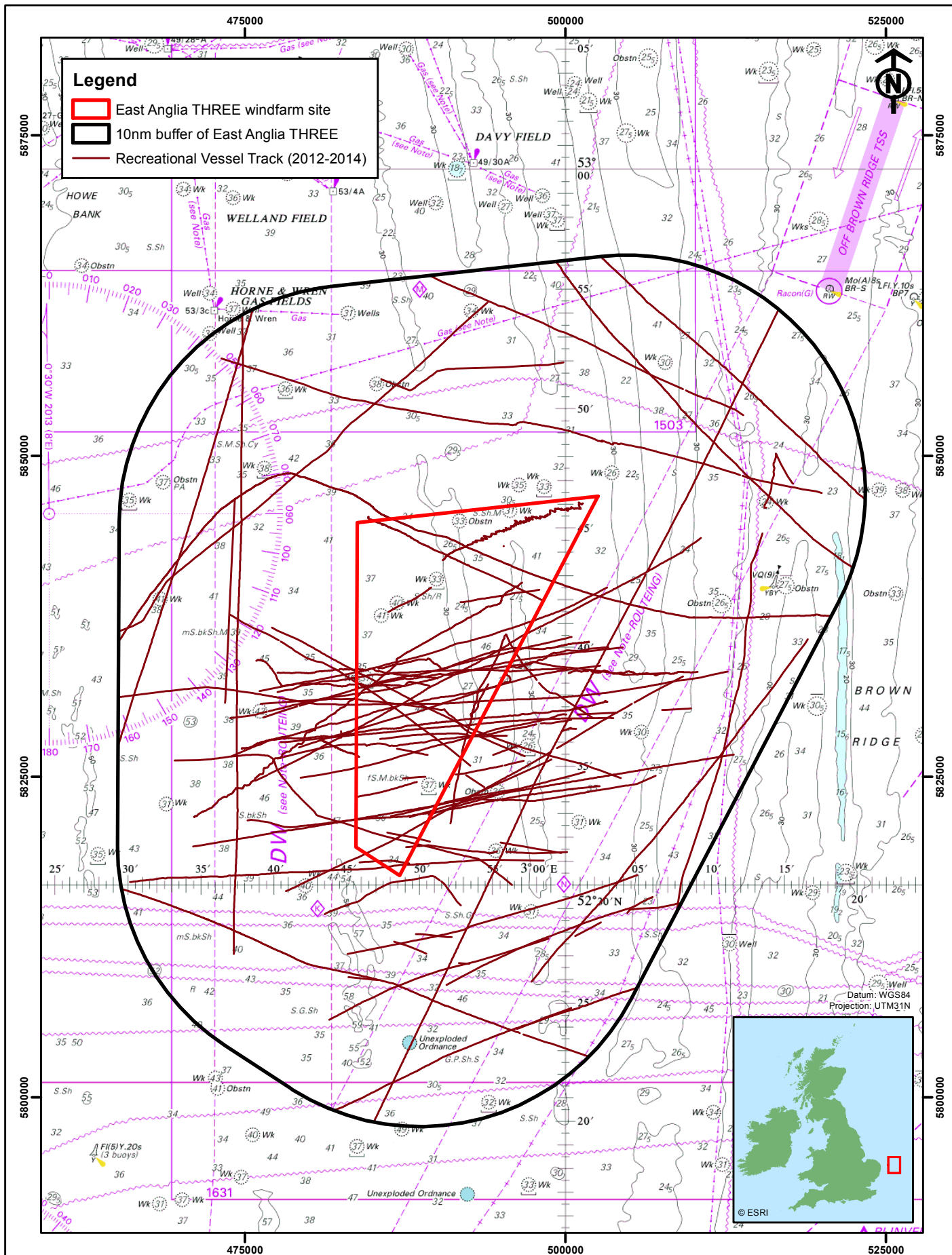
### Fishing Vessel Tracks - August 2012- February 2014 (40 Days)

B	13/05/14	JS	Second Issue, inc. summary of changes
A	14/04/14	JS	First Issue.
Rev	Date	By	Comment

Original A4 Plot Scale	0	3	6 km	0	2	4 nm
1:400,000						
Layout	Date	Rev	Dwg No.	Figure 15.11		
N/A	13/05/2014	B	EA03-530-PN-011			

Ref: Z5\_Zone\_v03\_100914rs, Z5\_Project\_v10\_100914rs, EAOW1\_CabCoAot\_v06\_110811im, UTM31N, EAOW1\_CabCo\_v06\_110626rs, UTM31N





Contains Ordnance Survey data © Crown Copyright and database right 2014.  
© British Crown and SeaZone Solutions Limited.  
All rights reserved. Products Licence No. 082010.001.  
This product has been derived in part from material obtained from the UK Hydrographic Office with the permission of the Controller of Her Majesty's Stationery Office and the UK Hydrographic Office (www.ukho.gov.uk). NOT TO BE USED FOR NAVIGATION  
© East Anglia Offshore Wind Limited 2014

## East Anglia Offshore Wind

### Recreational Vessel Tracks

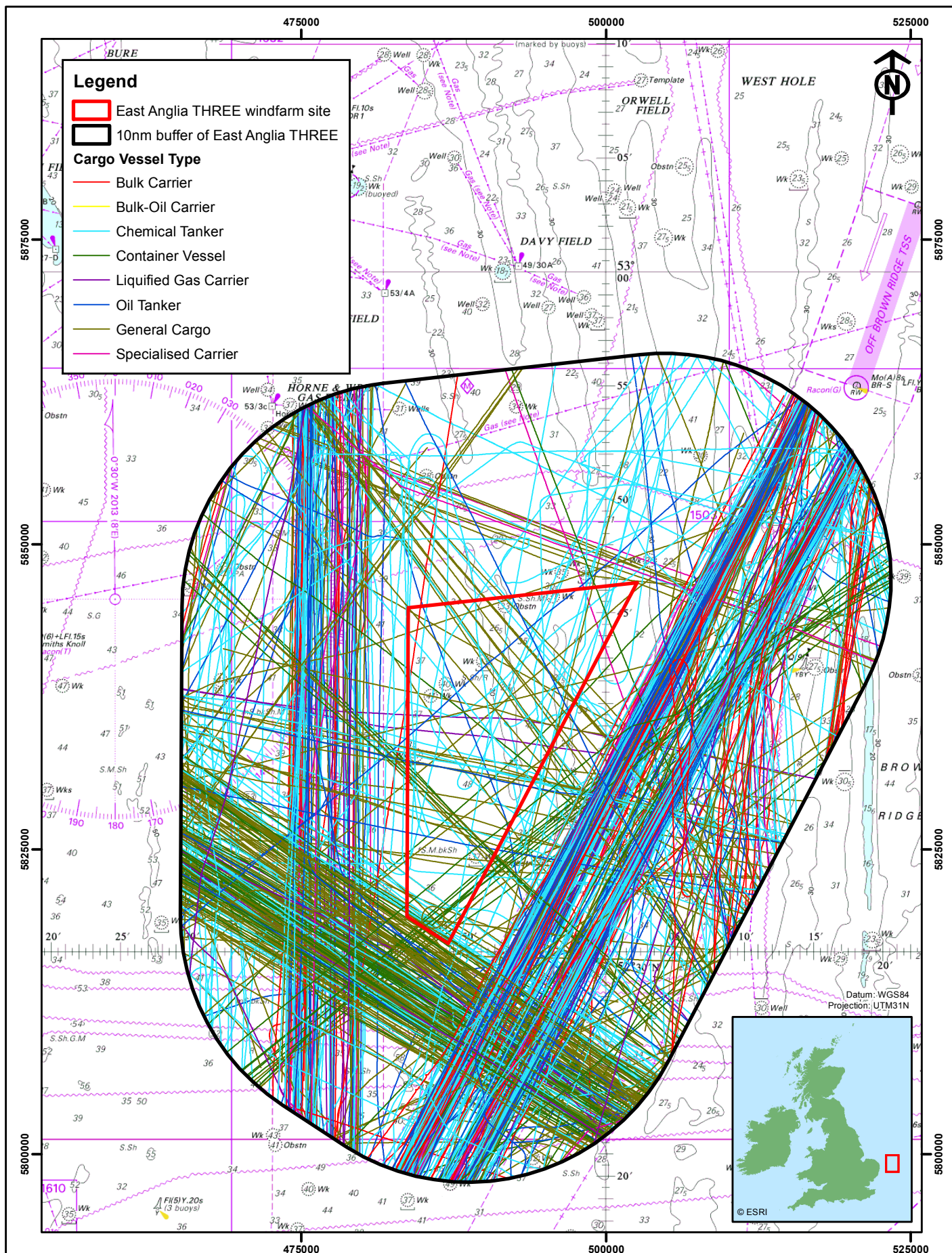
#### August 2012- February 2014 (40 Days)

B	13/05/14	JS	Second Issue, inc. summary of changes
A	14/04/14	JS	First Issue.
Rev	Date	By	Comment

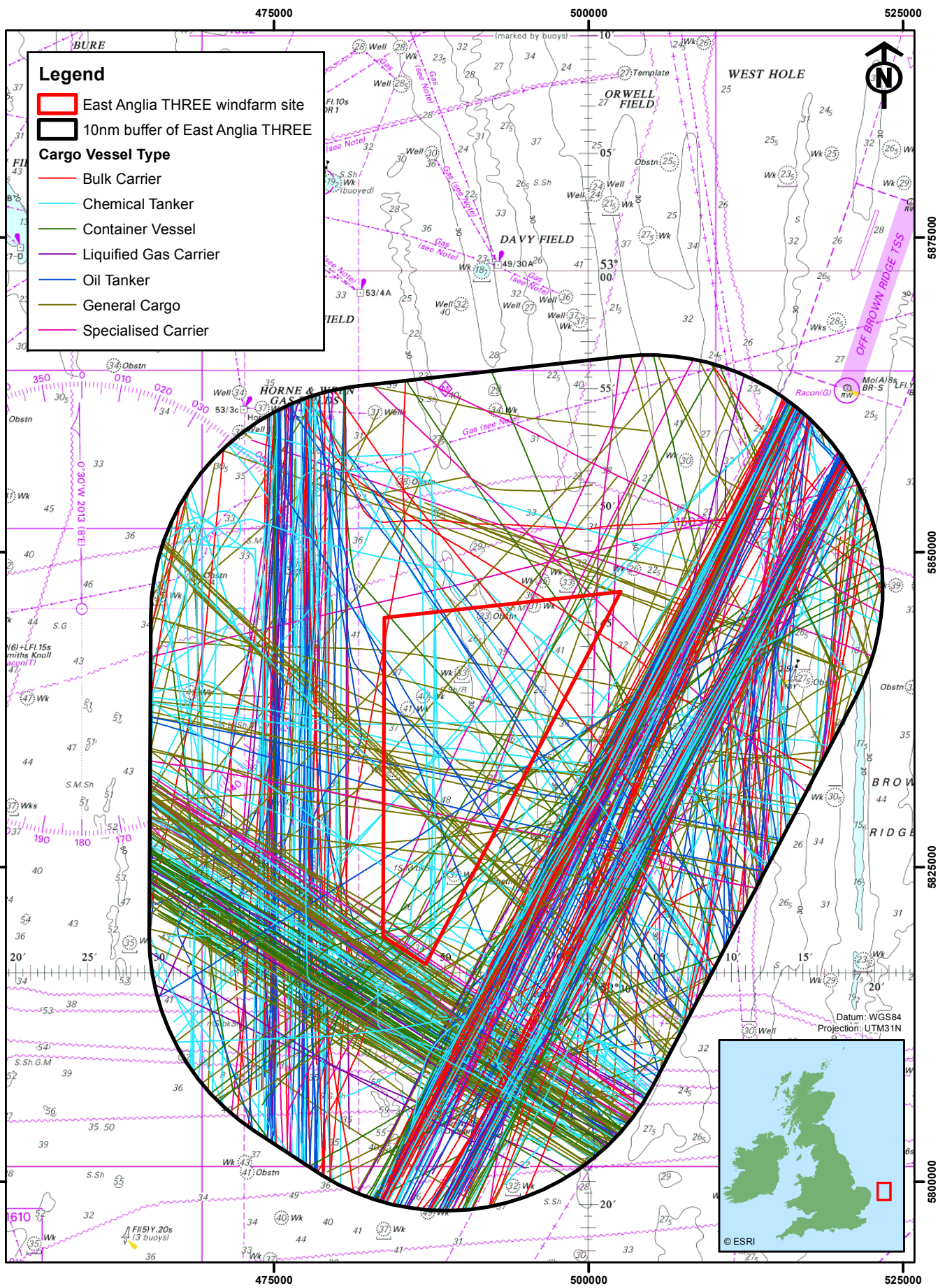
Original A4 Plot Scale	0	3	6 km	0	2	4 nm
1:400,000						
Layout	Date	Rev	Dwg No.	Figure 15.12		
N/A	13/05/2014	B	EA03-530-PN-012			

Ref: Z5\_Zone\_v03\_100914rs, Z5\_Project\_v10\_100914rs, EAOW1\_CabCoApt\_v06\_110811im\_UTM31N, EAOW1\_CabCo\_v06\_110621rs\_UTM31N





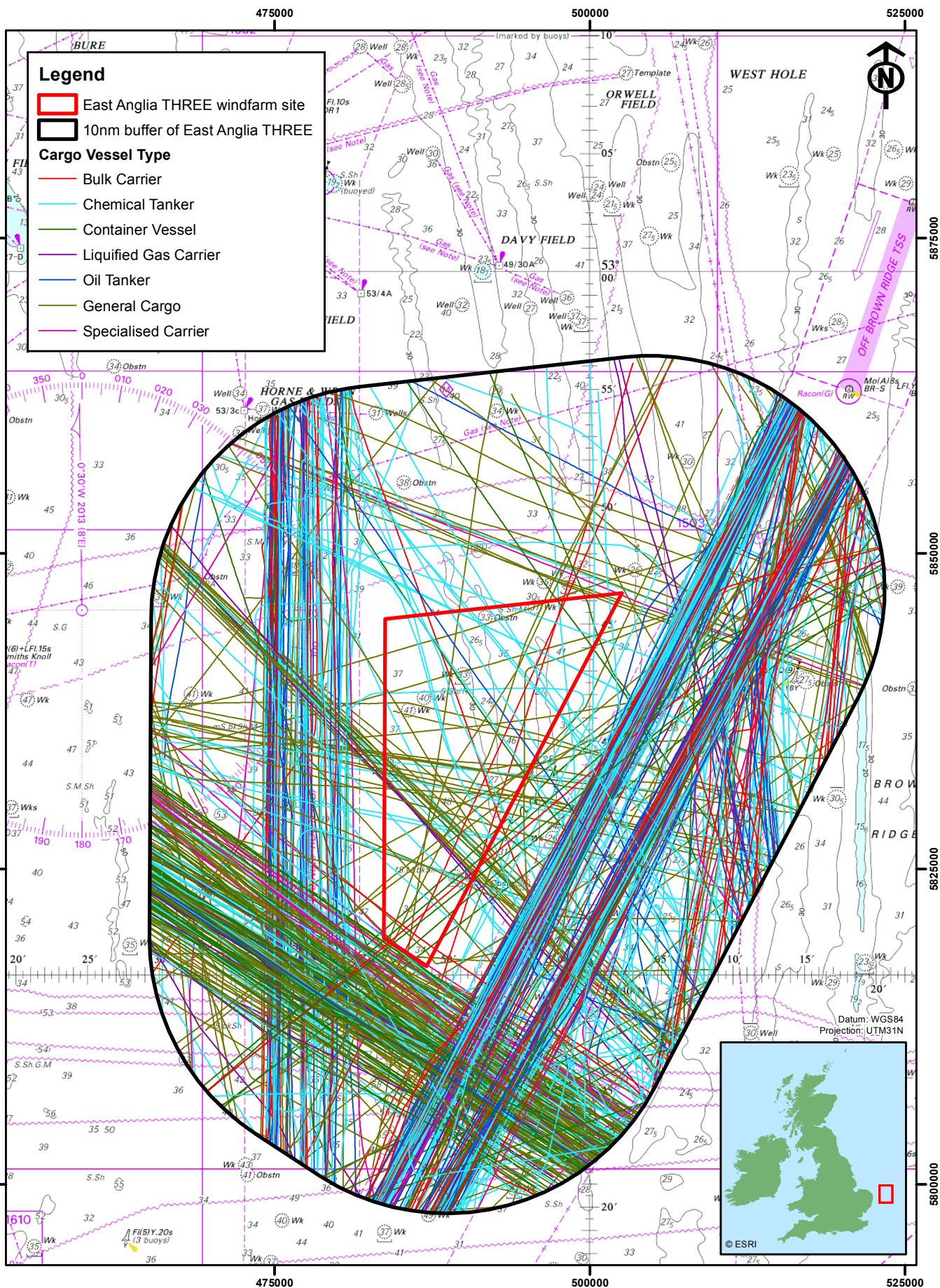




				<p>Contains Ordnance Survey data © Crown Copyright and database right 2014.          © British Crown and SeaZone Solutions Limited.          All rights reserved. Products Licence No. 082010.001.          This product has been derived in part from material obtained from the UK Hydrographic Office with the permission of the Controller of Her Majesty's Stationery Office and the UK Hydrographic Office (www.ukho.gov.uk). NOT TO BE USED FOR NAVIGATION          © East Anglia Offshore Wind Limited 2014</p>		<h2 style="margin: 0;">East Anglia Offshore Wind</h2> <h3 style="margin: 0;">Cargo Vessel Tracks</h3> <h3 style="margin: 0;">May 2013 (10 days)</h3>											
<table border="1" style="width: 100%; border-collapse: collapse;"> <tr> <td style="width: 5%;">Rev</td> <td style="width: 15%;">Date</td> <td style="width: 10%;">By</td> <td style="width: 70%;">Comment</td> </tr> <tr> <td>B</td> <td>13/05/14</td> <td>JS</td> <td>Second Issue, inc. summary of changes</td> </tr> <tr> <td>A</td> <td>14/04/14</td> <td>JS</td> <td>First Issue.</td> </tr> </table>				Rev	Date	By	Comment	B	13/05/14	JS	Second Issue, inc. summary of changes	A	14/04/14	JS	First Issue.	<p>Original A4 Plot Scale 1:420,000</p> <div style="display: flex; align-items: center;"> <div style="flex: 1; border-bottom: 1px solid black; margin-right: 5px;"></div> <div style="margin-right: 5px;">0</div> <div style="margin-right: 5px;">3</div> <div style="margin-right: 5px;">6 km</div> <div style="flex: 1; border-bottom: 1px solid black; margin-right: 5px;"></div> <div style="margin-right: 5px;">0</div> <div style="margin-right: 5px;">2</div> <div>4 nm</div> </div>	
Rev	Date	By	Comment														
B	13/05/14	JS	Second Issue, inc. summary of changes														
A	14/04/14	JS	First Issue.														
<table border="1" style="width: 100%; border-collapse: collapse;"> <tr> <td style="width: 20%;">Layout</td> <td style="width: 20%;">Date</td> <td style="width: 20%;">Rev</td> <td style="width: 40%;">Dwg No.</td> </tr> <tr> <td>N/A</td> <td>13/05/2014</td> <td>B</td> <td>EA03-530-PN-014</td> </tr> </table>		Layout	Date	Rev	Dwg No.	N/A	13/05/2014	B	EA03-530-PN-014	Figure 15.14							
Layout	Date	Rev	Dwg No.														
N/A	13/05/2014	B	EA03-530-PN-014														

Ref: Z5\_Zone\_v03\_100914rs, Z5\_Project\_v10\_100914rs, EAOW1\_CabCoApt\_v06\_110811im\_UTM31N, EAOW1\_CabCo\_v06\_110626rs\_UTM31N





				Contains Ordnance Survey data © Crown Copyright and database right 2014. © British Crown and SeaZone Solutions Limited. All rights reserved. Products Licence No. 082010.001. This product has been derived in part from material obtained from the UK Hydrographic Office with the permission of the Controller of Her Majesty's Stationary Office and the UK Hydrographic Office (www.ukho.gov.uk). NOT TO BE USED FOR NAVIGATION © East Anglia Offshore Wind Limited 2014				<h2 style="margin: 0;">East Anglia Offshore Wind</h2> <h3 style="margin: 0;">Cargo Vessel Tracks</h3> <p style="margin: 0;">July/August 2013 (10 days)</p>																	
				Original A4 Plot Scale 1:420,000																					
<table border="1" style="width: 100%; border-collapse: collapse;"> <tr> <th style="width: 10%;">Rev</th> <th style="width: 10%;">Date</th> <th style="width: 10%;">By</th> <th style="width: 80%;">Comment</th> </tr> <tr> <td>B</td> <td>13/05/14</td> <td>JS</td> <td>Second Issue, inc. summary of changes</td> </tr> <tr> <td>A</td> <td>14/04/14</td> <td>JS</td> <td>First Issue.</td> </tr> </table>		Rev	Date	By	Comment	B	13/05/14	JS	Second Issue, inc. summary of changes	A	14/04/14	JS	First Issue.	<table border="1" style="width: 100%; border-collapse: collapse;"> <tr> <th style="width: 15%;">Layout</th> <th style="width: 15%;">Date</th> <th style="width: 15%;">Rev</th> <th style="width: 15%;">Dwg No.</th> <th style="width: 40%;">Figure 15.15</th> </tr> <tr> <td>N/A</td> <td>13/05/2014</td> <td>B</td> <td>EA03-530-PN-015</td> <td></td> </tr> </table>		Layout	Date	Rev	Dwg No.	Figure 15.15	N/A	13/05/2014	B	EA03-530-PN-015	
Rev	Date	By	Comment																						
B	13/05/14	JS	Second Issue, inc. summary of changes																						
A	14/04/14	JS	First Issue.																						
Layout	Date	Rev	Dwg No.	Figure 15.15																					
N/A	13/05/2014	B	EA03-530-PN-015																						

Ref: Z5\_Zone\_v03\_100914rs, Z5\_Project\_v10\_100914rs, EAOW1\_CabCoApt\_v06\_110811im\_UTM31N, EAOW1\_CabCo\_v06\_110626rs\_UTM31N



**Chapter 15(b) Figures End Here**