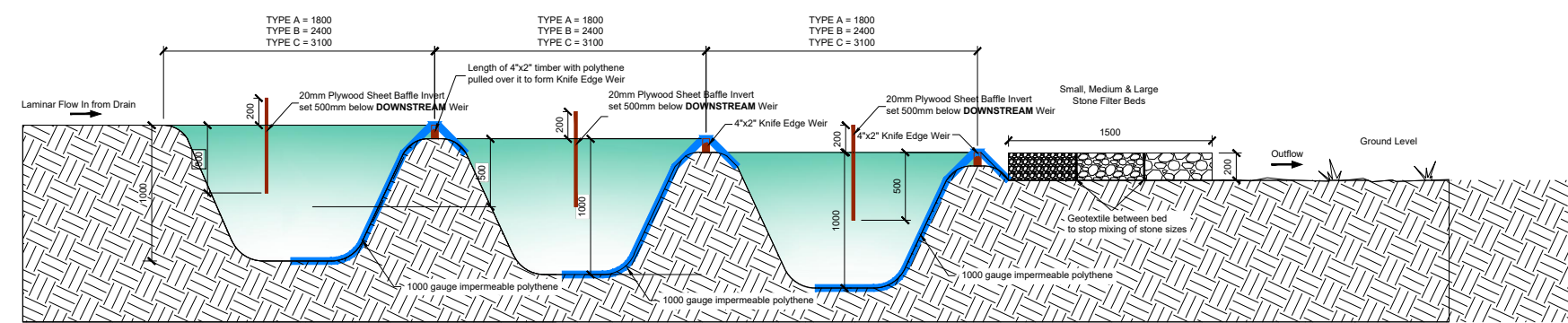


PLAN VIEW OF SETTLEMENT PONDS (WITH DISCHARGE TO DRAINS WHERE APPLICABLE)

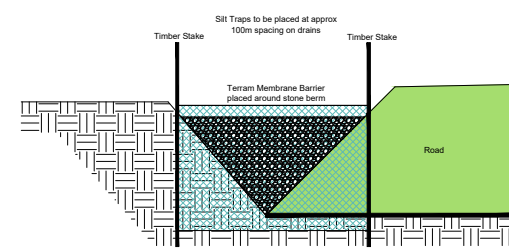
SCALE: 1:50



SECTION A-A

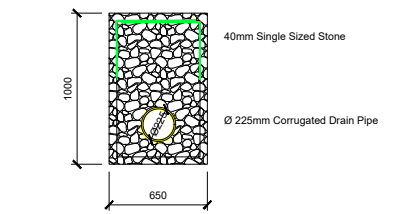
SCALE: 1:50

HY-TEX Terrastop Premium Silt Fence or similar approved. Held in place with 75mmSq by 1.0m height timber posts @ 1.5m c/c



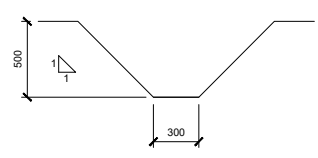
SEDIMENT FENCE DETAIL

SCALE: 1:20



PERMANENT PERIPHERAL LAND DRAIN

SCALE: 1:20



TEMPORARY "V" DITCH DRAIN PROFILE

SCALE: 1:20



COMPLETED SETTLEMENT POND SYSTEM

SCALE: Not To Scale

SCHEMATIC PLAN SYMBOL:
SURFACE WATER DIRTY WATER
SETTLEMENT POND AS INDICATED IN
DRAINAGE LAYOUT PLAN DRAWINGS

THIS DRAWING IS FOR PLANNING PURPOSES ONLY.
IT IS NOT TO BE USED AS A CONSTRUCTION DRAWING.



ScottishPower Renewables
320 St Vincent Street
Glasgow
G2 5AD
Email: info@scottishpowerrenewables.com
Web: www.scottishpowerrenewables.com

This drawing is the property of ScottishPower Renewables UK Ltd. It is a confidential document and must not be copied, used, or its contents divulged without prior written consent.
Scale AS NOTED @ A3

Rev.	Date	By	Amendments

Project
BARNESMORE WINDFARM REPOWERING

Title
**INDICATIVE DRAINAGE DETAILS
SHEET 3 OF 4
FIGURE 2.7(c)**

Issue Details		Office Use Only	
Designed: JOD	Information	Drawing Number:	
Drawn: A.McC	Approval	5952-300-303	
Checked: S.M	Tender	Date:	Rev.
Approved: DK	Construction	19/10/19	
Scale: As Noted	Record		