
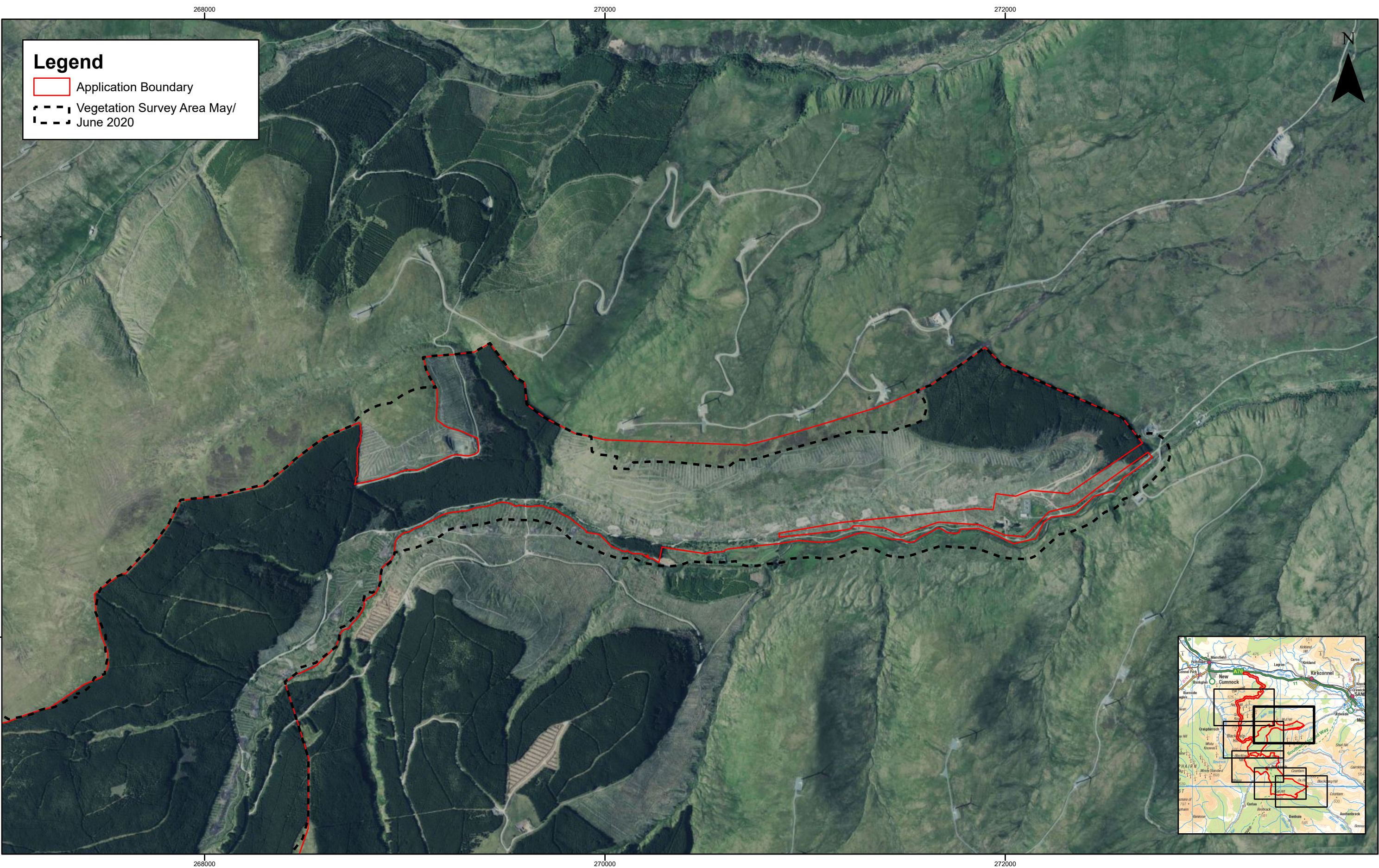
					1:17,500 Scale @ A3	 <small>Note: Infrastructure shown at appropriate scale. © Crown copyright [and database rights] (2025) AC0000808122 OS OpenData. Aerial Imagery (2022-2023) Source: © Bluesky International</small>	<b>Euchanhead Renewable Energy Development AEI</b> <b>Chapter 8 - Ecology</b> Habitats - Aerial Imagery Assessment 2022/3 Page 1 of 6	<b>Drg No</b>	428.013391.00001.0015.0	
					<b>Rev</b>			A	<b>Datum:</b> OSGB36 <b>Projection:</b> OSNG	
	A	22/07/25	AA	First Issue.	<b>Date</b>			22/07/25		
	<b>Rev</b>	<b>Date</b>	<b>By</b>	<b>Comment</b>	<b>AEI Figure</b>			8.9.1		





**Legend**

- Application Boundary
- Vegetation Survey Area May/June 2020



A	22/07/25	AA	First Issue.
Rev	Date	By	Comment

1:17,500  
Scale @ A3

0

0.5

1

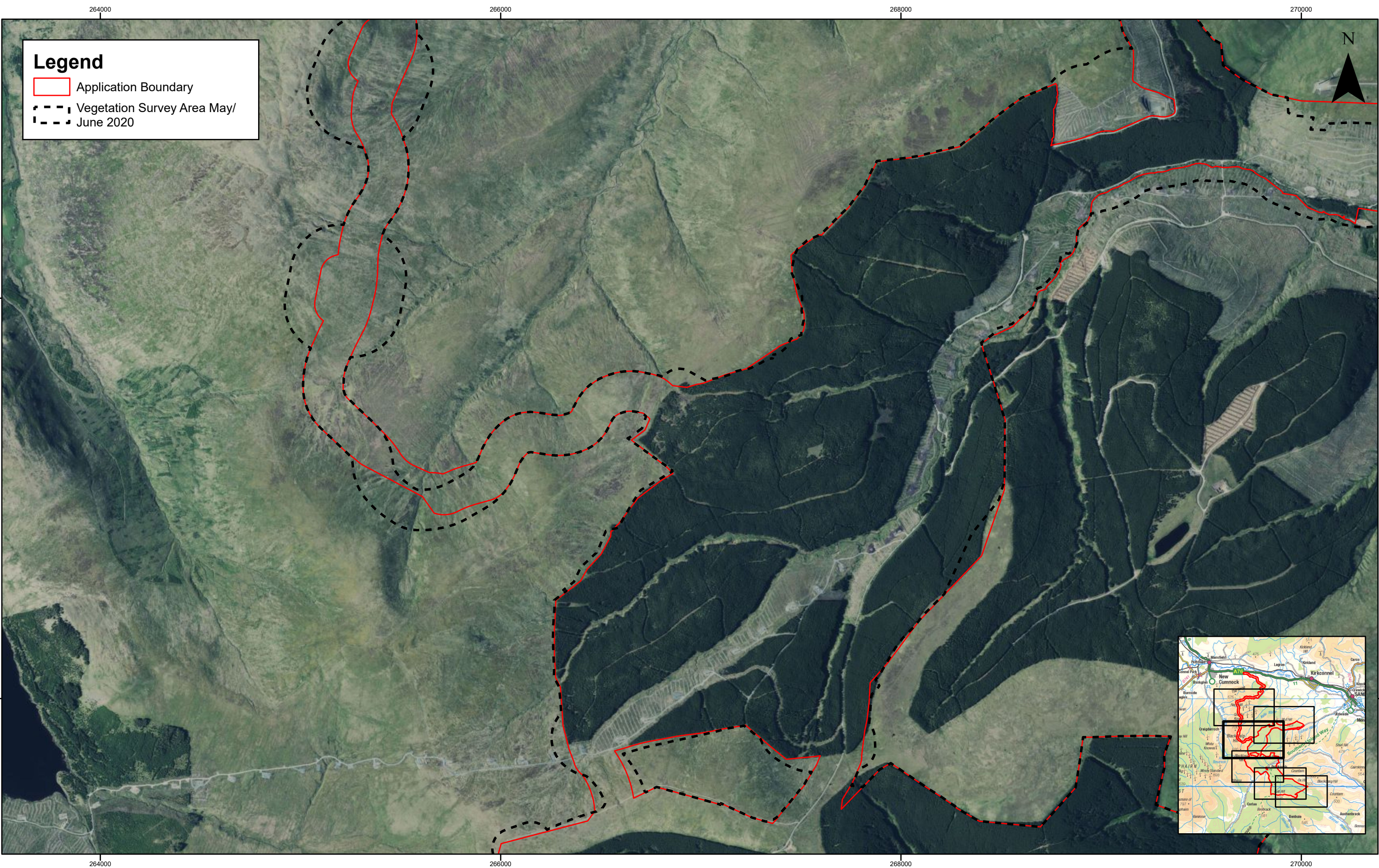
Km

Note: Infrastructure shown at appropriate scale.  
© Crown copyright [and database rights] (2025)  
AC0000808122 OS OpenData.  
Aerial Imagery (2022-2023) Source: © Bluesky International

**Eucharhead Renewable Energy Development AEI**  
**Chapter 8 - Ecology**  
Habitats - Aerial Imagery Assessment 2022/3

Drg No	428.013391.00001.0015.0		
Rev	A	Datum: OSGB36	
Date	22/07/25	Projection: OSNG	
AEI Figure	8.9.2		









A	22/07/25	AA	First Issue.
Rev	Date	By	Comment

1:15,000  
Scale @ A3

Note: Infrastructure shown at appropriate scale.  
© Crown copyright [and database rights] (2025)  
AC0000808122 OS OpenData.  
Aerial Imagery (2022-2023) Source: © Bluesky International

Euchanhead Renewable Energy Development AEI		Drg No	428.013391.00001.0015.0	
Chapter 8 - Ecology		Rev	A	Datum: OSGB36 Projection: OSNG
Habitats - Aerial Imagery Assessment 2022/3		Date	22/07/25	
Page 4 of 6		AEI Figure	8.9.4	





A	22/07/25	AA	First Issue.
Rev	Date	By	Comment

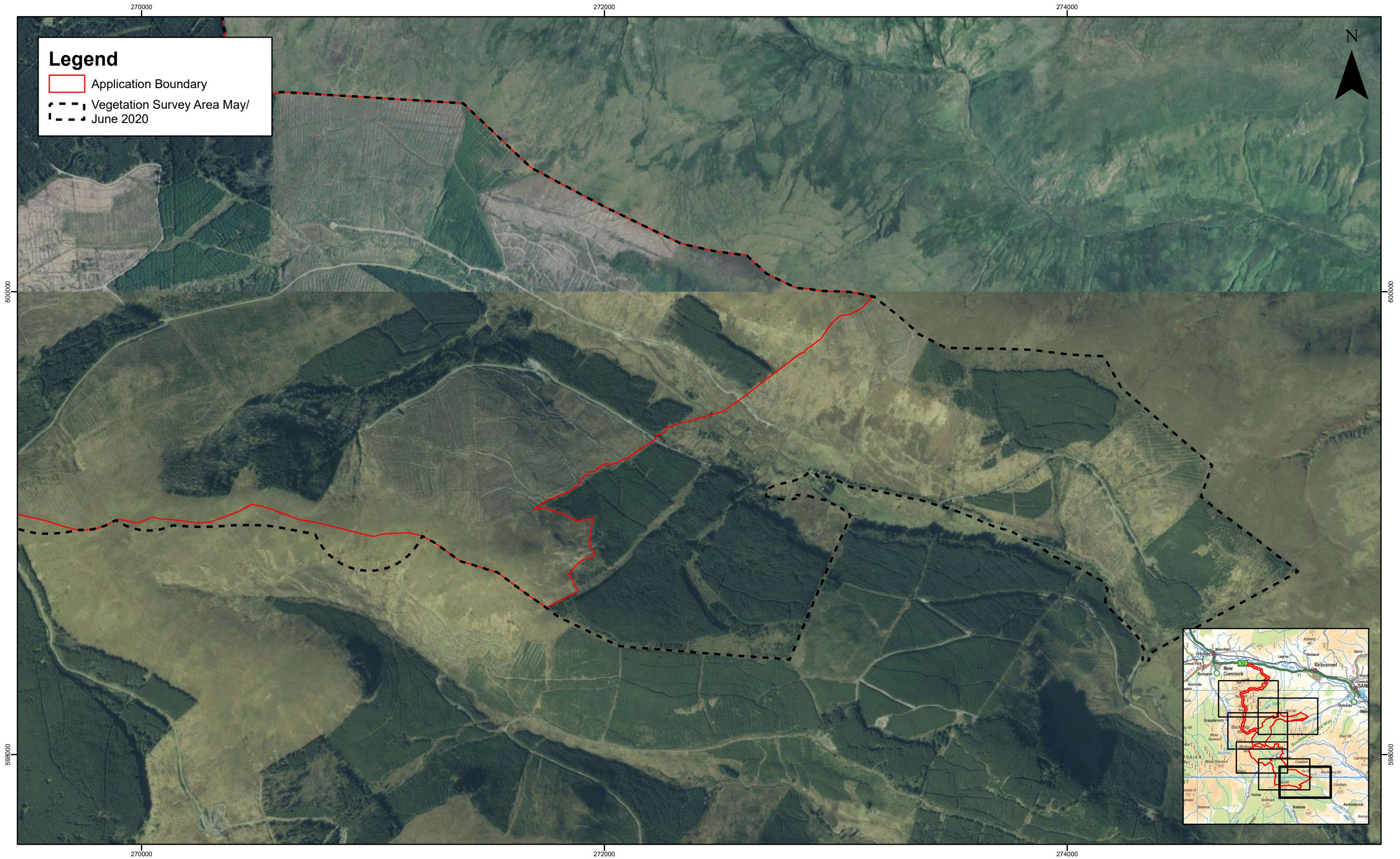
1:15,000  
Scale @ A3

Note: Infrastructure shown at appropriate scale.  
© Crown copyright [and database rights] (2025)  
AC0000808122 OS OpenData.  
Aerial Imagery (2022-2023) Source: © Bluesky International

**Euchanhead Renewable Energy Development AEI**  
**Chapter 8 - Ecology**  
Habitats - Aerial Imagery Assessment 2022/3  
Page 5 of 6

Drg No	428.013391.00001.0015.0		
Rev	A	Datum: OSGB36	
Date	22/07/25	Projection: OSNG	
AEI Figure	8.9.5		





A	22/07/25	AA	First Issue.
Rev	Date	By	Comment

1:15,000  
Scale @ A3

Note: Infrastructure shown at appropriate scale.  
© Crown copyright [and database rights] (2025)  
AC0000808122 OS OpenData.  
Aerial Imagery (2022-2023) Source: © Bluesky International

**Euchanhead Renewable Energy Development AEI**  
**Chapter 8 - Ecology**  
Habitats - Aerial Imagery Assessment 2022/3  
Page 6 of 6

Drg No	428.013391.00001.0015.0		
Rev	A	Datum: OSGB36	
Date	22/07/25	Projection: OSNG	
AEI Figure	8.9.6		