

Notice Number:	017-2026
Issue Date:	27/04/2026
<p>This notice will be updated and issued weekly, giving information of any operations carried out in relation to East Anglia THREE offshore windfarm in the previous 7 days and any ongoing/planned operations for the next 7 days. Any notice to mariners issued by East Anglia THREE are available on Scottish Power Renewables website www.scottishpowerrenewables.com and the Kingfisher bulletin https://kingfisherbulletin.org/</p>	

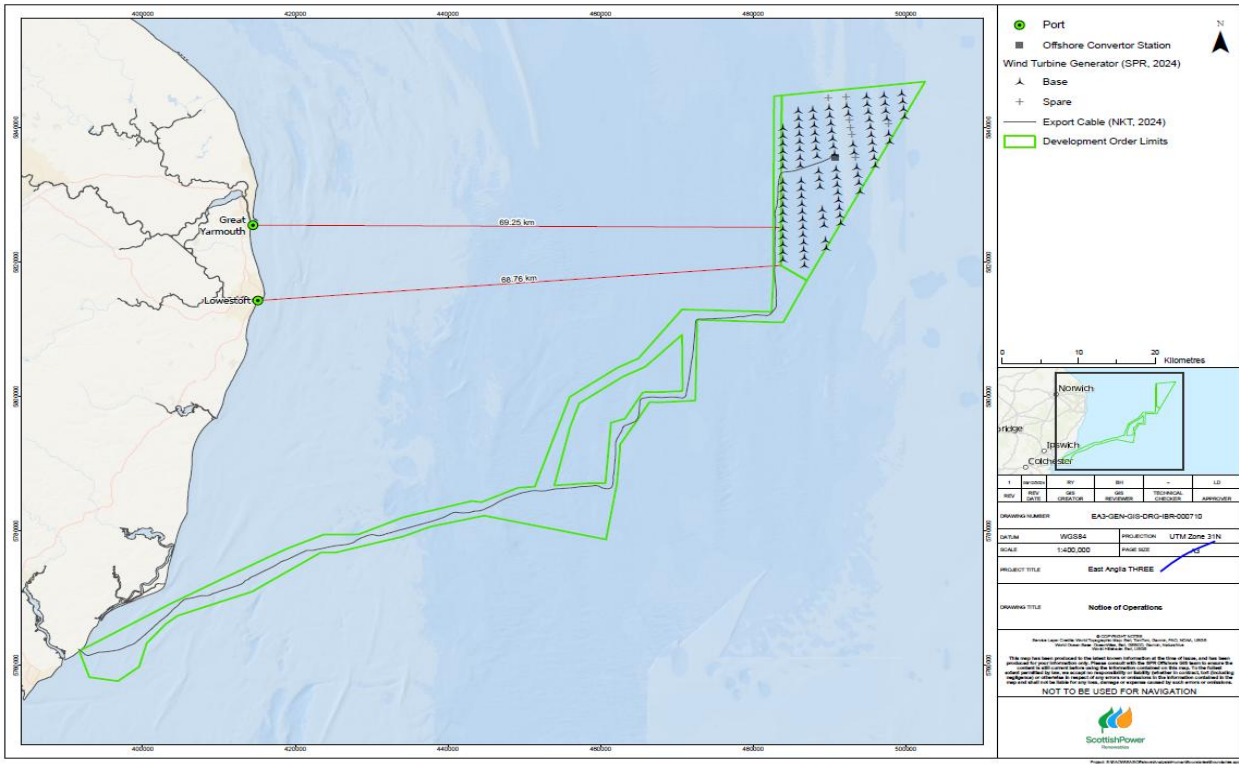
Weekly Notice of Operations

017-2026

Prepared by:	Checked by:	Approved by:
Marine Coordinator	Marine Coordinator	Offshore Installation Manager

PROJECT INTRODUCTION

East Anglia THREE will be a large offshore wind farm, located 69 km off the Norfolk coast. With a projected capacity of approximately 1400MW, the wind farm shall supply electricity to approximately one million UK homes. Onshore construction for the project started in July 2022. Offshore construction has commenced.



SUMMARY OF NOTICE TO MARINERS

EA3 NTM (Notice to Mariners) Tracker



NTM No*	NTM Name	Start Date	End Date	Status	Comments/Workscope	Distribution Date (open)
2024						
048/2024	Commencement of Construction of EA3 OWF	01/11/2024	N/A	Open	EA3 OWF Construction	25/10/2024
2025						
005/2025	Maintenance and Redeployment of EA3 Weather Buoy	22/01/2025	N/A	Open	Maintenance of EA3 Weather Buoy	22/01/2025
009/2025	Notification of Guard Vessel	01/03/2025	N/A	Open	Guard Vessel	19/02/2025
012/2025	Monopile and Transition Piece Installation Campaign	27/03/2025	TBC	Open	Monopile and TP Installation Campaign	14/03/2025
017/2025	CTV Rebellion	04/01/2025	TBC	Open	CTV Operations	26/03/2025
020/2025	MP TP Bolting And Grouting	25/04/2025	TBC	Open	MP TP Bolting And Grouting	04/07/2025
024/2025	Confirmed Unexploded Ordnance	30/04/2025	TBC	Open	cUXO	30/04/2025
036/2025	Wave Rider Buoy	12/06/2025	TBC	Open	Wave Rider Buoy	12/06/2025
050/2025	CTV NR Hunter	07/08/2025	TBC	Open	CTV NR Hunter	11/08/2025
067/2025	CTV NR Predator	28/10/2025	TBC	Open	CTV NR Predator	29/10/2025
069/2025	Esvagt Cobra (OFCS ERRV)	03/11/2025	TBC	Open	Esvagt Cobra (OFCS ERRV)	29/10/2025
072/2025	Bos Prelude	04/11/2025	TBC	Open	OFCS Platform Supply Vessel	29/10/2025
076/2025	Esvagt Carpathia (OFCS ERRV)	12/11/2025	TBC	Open	Esvagt Carpathia (OFCS ERRV)	12/11/2025
080/2025	Aids To Navigation Demarcation Buoys	28/11/2025	TBC	Open	Demarcation Buoys	28/11/2025
081/2025	(OFCS) Jack up barge	02/12/2025	TBC	Open	OFCS Jack up barge	02/12/2025
2026						
007/2026	Wind Turbine Generator Installation Campaign	18/03/2026	TBC	Open	WTG Installation Campaign	28/02/2026
011/2026	Inter Array Cable Installation	26.03.2026	TBC	Open	Inter Array Cable installation	26/03/2026
012/2026	Wind Turbine Generator Commissioning Campaign	01/04/2026	TBC	Open	WTG Commissioning	27/03/2026
013/2026	Boulder And Debris Removal Campaign	20/04/2026	TBC	Open	Boulder And Debris Removal	10/04/2026
014/2026	Pre Installation Survey Campaign 4	21/04/2026	TBC	Open	Pre Installation Survey Campaign 4	10/04/2026
015/2026	Marine Mammal Monitoring - Passive Acoustic Monitoring Stations	10/04/2026	31/10/2027	Open	PAM Stations	10/04/2026
017/2026	Grampian Eagle (OFCS Platform Supply Vessel)	19/04/2026	TBC	Open	OFCS Commissioning	15/04/2026




AIDS TO NAVIGATION STATUS


The following aids to navigation are deployed within the East Anglia THREE offshore windfarm:




Buoy Type	ID	Deployed Latitude	Deployed Longitude	Buoy Characteristic
EA3 North 1 Buoy	N1	52° 45.472'N	002° 50.962'E	<ul style="list-style-type: none"> • Pillar shaped with a North cardinal shaped top mark • Quick Flashing Light Character
EA3 North 2 Buoy	N2	52° 45.917'N	003° 00.151'E	<ul style="list-style-type: none"> • Pillar shaped with a North cardinal shaped top mark • Very Quick Flashing Light Character
EA3 East 1 Buoy	E1	52° 44.254'N	003° 00.808'E	<ul style="list-style-type: none"> • Pillar shaped with an East cardinal shaped top mark • Quick Flashing (3) 10s Light Character
EA3 East 2 Buoy	E2	52° 38.892'N	002° 56.569'E	<ul style="list-style-type: none"> • Pillar shaped with an East cardinal shaped top mark • Very Quick Flashing (3) 5s Light Character
EA3 East 3 Buoy	E3	52° 33.158'N	002° 51.632'E	<ul style="list-style-type: none"> • Pillar shaped with an East cardinal shaped top mark • Quick Flashing (3) 10s Light Character
EA3 South 1 Buoy	S1	52° 31.148'N	002° 48.252'E	<ul style="list-style-type: none"> • Pillar shaped with a South cardinal shaped top mark • Very Quick Flashing (6) +1 long flash 10s Light Character
EA3 West 1 Buoy	W1	52°31.814'N	002°45.153'E	<ul style="list-style-type: none"> • Pillar shaped with a West cardinal shaped top mark • Quick Flashing (9) 15s Light Character
EA3 West 2 Buoy	W2	52° 37.466'N	002°44.872'E	<ul style="list-style-type: none"> • Pillar shaped with a West cardinal shaped top mark • Very Quick Flashing (9) 10s Light Character
EA3 West 3 Buoy	W3	52°43.123'N	002°45.093'E	<ul style="list-style-type: none"> • Pillar shaped with a West cardinal shaped top mark • Quick Flashing (9) 15s Light Character
EA3 Special 1 Buoy	SP1	52° 45.708'N	002° 55.556'E	<ul style="list-style-type: none"> • Pillar shaped with a yellow 'X' shaped top mark • Flashing yellow 5s Light Character
EA3 Special 2 Buoy	SP2	52° 40.790'N	002° 59.023'E	<ul style="list-style-type: none"> • Pillar shaped with a yellow 'X' shaped top mark • Flashing yellow 5s Light Character
EA3 Special 3 Buoy	SP3	52° 36.130'N	002° 54.059'E	<ul style="list-style-type: none"> • Pillar shaped with a yellow 'X' shaped top mark • Flashing yellow 5s Light Character
EA3 Special 4 Buoy	SP4	52°34.642'N	002°45.165'E	<ul style="list-style-type: none"> • Pillar shaped with a yellow 'X' shaped top mark • Flashing yellow 5s Light Character
EA3 Special 5 Buoy	SP5	52°40.295'N	002°44.849'E	<ul style="list-style-type: none"> • Pillar shaped with a yellow 'X' shaped top mark • Flashing yellow 5s Light Character FAULT: Light Steady
EA3 Special 6 Buoy	SP6	52°44.640'N	002°47.484'E	<ul style="list-style-type: none"> • Pillar shaped with a yellow 'X' shaped top mark • Flashing yellow 5s Light Character
EA3 Weather Monitoring Buoy North	NWB	52°44.841'N	002°58.611'E	<ul style="list-style-type: none"> • Flash sequence – Fl (5) 20s. Amber light, 3nm visibility
EA3 Weather Monitoring Buoy South	SWB	52°32.880'N	002°46.961'E	<ul style="list-style-type: none"> • Flash sequence – Fl (5) 20s. Amber light, 3nm visibility
Wave Rider buoy	WRB	52°39.154'N	002°52.332'E	<ul style="list-style-type: none"> • Flashing (5) 20s. Yellow light, 4nm visibility.
PAM Station Surface Buoy 2	PSM2	052° 43.953 N	002° 56.879 E	<ul style="list-style-type: none"> • Pillar shaped with a yellow 'X' shaped top mark • Flashing yellow (5) 20s Light Character
PAM Station Surface Buoy 3	PSM3	052° 43.332 N	002° 48.351 E	<ul style="list-style-type: none"> • Pillar shaped with a yellow 'X' shaped top mark • Flashing yellow (5) 20s Light Character



For installed asset light characteristics see section [Foundation & WTG Status](#)




Vessel Details	Works carried out Last 7 days	Planned Operations next 7 days
	<p>Name of Vessel: GV Tess</p> <p>Call Sign: T7AH7 MMSI No: 2682239102</p> <p>Contact Details Phone: +31 255 760 071 Email: tess@dbconnect.nl</p>	<p>Guard Duties: Continued guard vessel duties within the boundary of the East Anglia THREE Offshore Windfarm Array.</p> <p>Port Call: GV Tess conducted a crew change in the port of Ijmuiden and returned to the Offshore Windfarm Array to continue guard duties.</p>
	<p>Name of Vessel: Seaway Ventus</p> <p>Call Sign: 5BFU6 MMSI No: 209583000</p> <p>Contact Details Phone: + 31 6 535 46 853 Email: Seawayventus.bridge@seaway7.com</p>	<p>Monopile And Transition Piece Installation Campaign: Continued with monopile and transition piece installation operations within the East Anglia THREE boundary of the Offshore Windfarm Array.</p> <p>Port Call: Planned port call to Vlissingen for loading operations and to complete a crew change, before returning to the Offshore Windfarm.</p> <p>Helicopter Operations: completed crew change operations via helicopter.</p>




	<p>Name of Vessel: Norside Supporter Call Sign: C6GP4 MMSI No: 311001311</p> <p>Contact Details Phone: +47 46701233 Email: master.supporter@stodig.no</p>	<p>TP Completion Works: Continued with foundation completion operations within the East Anglia THREE boundary of the Offshore Windfarm Array.</p> <p>Port Call: Port call made to Rotterdam for a crew change and cargo loading operations, before returning to the Offshore Windfarm Array.</p>	<p>TP Completion Works: Continue with foundation completion operations within the East Anglia THREE boundary of the Offshore Windfarm Array, including bolt tensioning and grouting operations.</p> <p>Port Call: Port call to Rotterdam for a crew change and cargo loading, before returning to the Offshore Windfarm Array.</p>
	<p>Name of Vessel: NR Hunter Call Sign: MROM5 MMSI No: 232059247</p> <p>Contact Details Phone: +44(0)7944974021 Email: hunter@nrmarine.co.uk</p>	<p>Crew Transfer Vessel: Continued with crew transfer duties within the East Anglia THREE boundary of the Offshore Windfarm Array.</p>	<p>Crew Transfer Vessel: Continue with crew transfer duties within the East Anglia THREE boundary of the Offshore Windfarm Array.</p>
	<p>Name of Vessel: NR Rebellion Call Sign: MROM4 MMSI No: 232059246</p> <p>Contact Details Phone: +44 (0) 7984321461 Email: rebellion@nrmarine.co.uk</p>	<p>Crew Transfer Vessel: Continued with crew transfer duties within the East Anglia THREE boundary of the Offshore Windfarm Array.</p>	<p>Crew Transfer Vessel: Continue with crew transfer duties within the East Anglia THREE boundary of the Offshore Windfarm Array.</p>

	<p>Name of Vessel: NR Predator Call Sign: MOTT9 MMSI No: 232053207</p> <p>Contact Details Phone: 07398653457 Email: predator@nrmarine.co.uk</p>	<p>Crew Transfer Vessel: Continued with crew transfer duties within the East Anglia THREE boundary of the Offshore Windfarm Array.</p>	<p>Crew Transfer Vessel: Continue with crew transfer duties within the East Anglia THREE boundary of the Offshore Windfarm Array.</p>
	<p>Name of Vessel: JB 120 Call Sign: C6IE5 MMSI No: 311001648</p> <p>Contact Details Phone: +31 162 762 672 Email: ro120@jackupbarge.com</p>	<p>Offshore Converter Station Accommodation Barge: Remained jacked up at the East Anglia THREE Offshore Converter Station. The barge has continued to provide accommodation and walk-to-work access for the commissioning phase of the Offshore Converter Station.</p> <p>Helicopter Operations: Conducted personnel transfers via helicopter.</p>	<p>Offshore Converter Station Accommodation Barge: Continue to provide accommodation and Walk to Work access for the East Anglia THREE Offshore Converter Station (OFCS).</p> <p>Helicopter Operations: Planned crew changes within the East Anglia THREE Windfarm.</p>
	<p>Name of Vessel: Bos Prelude Call Sign: PBZK MMSI No: 253000039</p> <p>Contact Details Phone: +447957302781 Email:bridge.prelude@ship.britoil.com.sg</p>	<p>OFCS Platform Supply Vessel: Continued to perform regular cargo runs between the East Anglia THREE Offshore Converter Station and the ports of Emden, Germany and Lowestoft, UK.</p>	<p>OFCS Platform Supply Vessel: Continue to perform regular cargo runs between the East Anglia THREE Offshore Converter Station and the ports of Emden, Germany and Lowestoft, UK.</p>

	<p>Name of Vessel: Esvagt Cobra</p> <p>Call Sign: OUKA2</p> <p>MMSI No: 219009000</p> <p>Contact Details Phone: +45 21 778 895 Email: cobra@esvagtvesel.com</p>	<p>Emergency Response and Rescue Vessel: Continued with emergency rescue and recovery support operations within the East Anglia THREE boundary of the Offshore Windfarm Array.</p> <p>Port call: Esvagt Cobra conducted a port call to the port of Esbjerg.</p>	<p>Emergency Response and Rescue Vessel: Is expected to return from a port call and continue providing emergency rescue and recovery support (ERRV) within the East Anglia THREE Offshore Windfarm Array.</p>
	<p>Name of Vessel: Esvagt Carpathia</p> <p>Call Sign: OXRZ2</p> <p>MMSI No: 219009417</p> <p>Contact Details Phone: +881 64170 6781 Email: carpathia@esvagtvesel.com</p>	<p>Emergency Response and Rescue Cover Vessel: Arrived back on site to cover the Esvagt Cobras port call and will continue with emergency rescue and recovery support operations within the East Anglia THREE boundary of the Offshore Windfarm Array.</p>	<p>Emergency Response and Rescue Cover Vessel: Continue with emergency rescue and recovery support operations within the East Anglia THREE boundary of the Offshore Windfarm Array.</p> <p>Port call: Carpathia will depart site once Esvagt Cobra returns from port call and crew change.</p>
	<p>Name of Vessel: Seaway Moxie</p> <p>Call Sign: MDBO3</p> <p>MMSI No: 232015469</p> <p>Contact Details Phone: +881 677 123 993 Email: Seawaymoxie.bridge@subsea7.com</p>	<p>IAC Support Vessel: Continued with equipment and personnel transfer operations on WTG foundations via Walk-To-Work gangway, as part of the inter array cable laying works within the boundary of the East Anglia THREE Offshore Windfarm Array.</p> <p>Port Call: Seaway Moxie returned to the Offshore Windfarm Array after maintenance and a crew change in the port of Ijmuiden.</p>	<p>IAC Support Vessel: Continue with equipment and personnel transfer operations to WTG foundations via Walk-To-Work gangway, within the East Anglia THREE boundary of the Offshore Windfarm Array.</p>

	<p>Name of Vessel: Windea Clausius</p> <p>Call Sign: CQ2750</p> <p>MMSI No: 255916481</p> <p>Contact Details Phone: +30 (0) 1250 62966110 +49 1520 4827535 Email: Bridge@windea.clausius.bsmfleet.co</p>	<p>IAC Termination and Testing: Continued with inter array cable termination and testing operations within the East Anglia THREE boundary of the Offshore Windfarm Array.</p>	<p>IAC Termination and Testing: Continue with Inter Array Cable Termination and Testing Operations within the East Anglia THREE boundary of the Offshore Windfarm Array.</p> <p>Port Call: Windea Clausius will make a port call for crew change.</p>
	<p>Name of Vessel: Grand Canyon III</p> <p>Call Sign: LACJ8</p> <p>MMSI No: 257010590</p> <p>Contact Details Phone: +87 07 73 20 47 49 Email: master@grand-canyon.no</p>	<p>Cable Trenching and Burial: Continued with cable trenching operations within the East Anglia THREE boundary of the Offshore Windfarm Array.</p>	<p>Cable Trenching and Burial: Continue with cable trenching and burial operations within the East Anglia THREE boundary of the Offshore Windfarm Array.</p>

	<p>Name of Vessel: Wind Osprey Call Sign: OZPA2 MMSI No: 219029785</p> <p>Contact Details Phone: +45 89 87 30 53 Email: master.osprey@cadeler.com</p>	<p>WTG Installation: WTG installation operations within the East Anglia THREE boundary of the Offshore Windfarm Array.</p> <p>Port call: Port call to Esbjerg for loading operations and crew change operations.</p>	<p>WTG Installation: Continue Wind Turbine Generator (WTG) installation operations within the East Anglia THREE boundary of the Offshore Windfarm Array.</p>
	<p>Name of Vessel: IWS Windwalker Call Sign: 5BBL6 MMSI No: 210495000</p> <p>Contact Details Phone: +4721507338 Email: master@wind.iwsfleet.com</p>	<p>WTG Commissioning SOV: Continued to provide accommodation and work-to-work access for the WTG commissioning phase, within the East Anglia THREE boundary of the Offshore Windfarm Array.</p>	<p>WTG Commissioning SOV: Continue to provide accommodation and work-to-work access for the WTG commissioning phase, within the East Anglia THREE boundary of the Offshore Windfarm Array.</p>
	<p>Name of Vessel: Farra Siskin Call Sign: MRUQ9 MMSI No: 232060159</p> <p>Contact Details Phone: 07523802342 Email: farrasiskin@farramarine.com</p>	<p>WTG Commissioning Crew Transfer Vessel: Conducted push on trials within the East Anglia THREE boundary of the Offshore Windfarm Array.</p>	<p>WTG Commissioning CTV: Commence crew transfer duties within the East Anglia THREE boundary of the Offshore Windfarm Array.</p>

	<p>Name of Vessel: Fob Swath 7</p> <p>Call Sign: OWSJ</p> <p>MMSI No: 219491000</p> <p>Contact Details Phone: +4582130944 Email: fob7@odfjellwind.com</p>	<p>WTG Commissioning CTV: Conducted crew transfers within the East Anglia THREE boundary of the Offshore Windfarm Array.</p>	<p>WTG Commissioning CTV: Continue with crew transfer duties within the East Anglia THREE boundary of the Offshore Windfarm Array.</p> <p>Port Call: Fob Swath 7 will make a port call for crew change.</p>
	<p>Name of Vessel: Seaway Phoenix</p> <p>Call Sign: 2EEZ6</p> <p>MMSI No: 235084529</p> <p>Contact Details Phone: 00 881677 112 455 Email: SeawayPhoenix.captain@subsea7.com</p>	<p>Mobilisation: Seaway Phoenix has mobilised onto the project from the port of Eemshaven to commence cable laying operations within the East Anglia THREE boundary of the Offshore Windfarm Array.</p>	<p>Cable laying operations: Seaway Phoenix will commence cable laying operations within the East Anglia THREE boundary of the Offshore Windfarm Array.</p>
	<p>Name of Vessel: Grampian Eagle</p> <p>Call sign: MRJQ3</p> <p>MMSI: 232058582</p> <p>Contact Details Phone: 00 87 0773 288 149 Email: bridge.eagle@north-star.co.uk</p>	<p>Mobilisation: Grampian Eagle mobilised from the port of Lowestoft and has provided accommodation and walk-to-work access to the OFCS along with delivery of supplies within the East Anglia THREE offshore windfarm.</p>	<p>OFCS Platform Supply Vessel will continue to provide accommodation and walk-to-work access to the OFCS along with delivery of supplies within the East Anglia THREE offshore windfarm.</p>

	<p>Name of Vessel: Wind Pace</p> <p>Call sign: OZGW2</p> <p>MMSI: 219033393</p> <p>Contact Details Phone: +45 28 11 39 28 Email: master.pace@cadeler.com</p>		<p>Mobilisation: Expected to mobilise from the port of Esbjerg and undertake Wind Turbine Generator (WTG) installation operations within the East Anglia THREE boundary of the Offshore Windfarm Array.</p>
	<p>Name of Vessel: Geo Ocean IV</p> <p>Call sign: LXHD</p> <p>MMSI: 253641000</p> <p>Contact Details Phone: +31 1080 83 553 Email: bridge.geo-ocean4@geoxyz.eu</p>	<p>Mobilisation: Geo Ocean IV mobilised from the port of Great Yarmouth to conduct pre-installation surveys within the East Anglia THREE offshore windfarm array.</p>	<p>Pre-Installation Survey Campaign: continue with pre-installation surveys within the East Anglia THREE offshore windfarm array.</p>
	<p>Name of Vessel: Geo Ocean III</p> <p>Call sign: LXGP</p> <p>MMSI: 253596000</p> <p>Contact Details Phone: +31 108 082459 Email: bridge.geo-ocean3@geoxyz.eu</p>		<p>Mobilisation: Expected to mobilise from the port of Oostende and commence a boulder and debris removal campaign within the East Anglia THREE offshore windfarm array.</p>

PROJECT CONTACT DETAILS

The following contact can provide relevant information if required. Please note that any specific queries can be addressed to the relevant shore-based representatives.

SITE MANAGEMENT

Marine Coordinator	
Name	EA3 MCC
Contact Telephone Number	Tel +44 (0) 1416144821
Email Address	ea3_mcc@scottishpower.com
Address	Herring Market, Battery Green Road, Lowestoft, Suffolk, NR32 1BZ

Offshore Installation Manager	
Name	EA3 OIM
Contact Telephone Number	+44 (0) 7960 608 666
Email Address	ea3_oim@scottishpower.com
Address	Herring Market, Battery Green Road, Lowestoft, Suffolk, NR32 1BZ

EMERGENCY CONTACT

Emergency Contact	
Name	EA3 MCC
Contact Telephone Number	Emergency Tel +44 (0) 1416144822
Email Address	ea3_mcc@scottishpower.com
Address	Herring Market, Battery Green Road, Lowestoft, Suffolk, NR32 1BZ


MARINE OPERATIONS

Marine Operations	
Name	Anthony Milligan
Contact Telephone Number	Tel +44 (0) 7760 880723
Email Address	amilligan@scottishpower.com
Address	Scottish Power HQ 320 St Vincent Street, Glasgow, G2 5AD

INSTALLATION PROGRESS

Project Overview

The following diagram shows the East Anglia THREE planned installation locations and status.



OFCS Status

The following table shows the East Anglia THREE OFCS location and status.

ID	Structure	Latitude	Longitude	Jacket Installed	Topside Installed	Light Characteristic
OFCS	Offshore Converter Station	52° 40.242' N	002° 51.763' E	11/08/2025	16/10/2025	FL Y 2.5s light 360° Range 2nm.

Foundation & WTG Status

The following table shows the East Anglia THREE planned Foundation and WTG installation locations and status.

ID	Structure	Latitude	Longitude	MP Installed	TP Installed	TP/MP Light Characteristic	WTG Installed	WTG Light Characteristics
A02	WTG	52° 32.196' N	002° 45.780' E	19/04/2026	19/04/2026	FL Y 2.5s light 360° Range 2nm.	No	N/A
A03	WTG	52° 32.804' N	002° 45.748' E	No	No		No	N/A
A04	WTG	52° 33.437' N	002° 45.773' E	No	No		No	N/A
A05	WTG	52° 34.057' N	002° 45.770' E	No	No		No	N/A
A06	WTG	52° 34.677' N	002° 45.766' E	28/01/2026	28/01/2026	FL Y 2.5s light 360° Range 2nm.	No	N/A
A07	WTG	52° 35.319' N	002° 45.740' E	09/04/2026	09/04/2026	FL Y 2.5s light 360° Range 2nm.	No	N/A
A08	WTG	52° 35.918' N	002° 45.760' E	27/02/2026	28/02/2026	FL Y 2.5s light 360° Range 2nm.	No	N/A
A09	WTG	52° 36.551' N	002° 45.756' E	20/01/2026	20/01/2026	FL Y 2.5s light 360° Range 2nm.	No	N/A
A10	WTG	52° 37.169' N	002° 45.765' E	11/12/2025	11/12/2025	FL Y 2.5s light 360° Range 2nm.	No	N/A
A11	WTG	52° 37.779' N	002° 45.750' E	21/11/2025	21/11/2025	FL Y 2.5s light 360° Range 2nm.	No	N/A
A12	WTG	52° 38.399' N	002° 45.747' E	09/11/2025	10/11/2025	FL Y 2.5s light 360° Range 2nm.	No	N/A
A14	WTG	52° 39.640' N	002° 45.740' E	No	No		No	N/A
A15	WTG	52° 40.260' N	002° 45.737' E	No	No		No	N/A
A16	WTG	52° 40 880' N	002° 45.733' E	No	No		No	N/A
A17	WTG	52° 41.500' N	002° 45 729' E	23/09/2025	23/09/2025	FL Y 2.5s light 360° Range 2nm.	No	N/A
A18	WTG	52° 42. 121' N	002° 45.727' E	19/06/2025	20/06/2025	FL Y 2.5s light 360° Range 2nm.	No	N/A
A19	WTG	52° 42.741' N	002° 45.723' E	01/09/2025	01/09/2025	FL Y 2.5s light 360° Range 2nm.	No	N/A

B01	WTG	52° 31.688' N	002° 48.252' E	No	No		No	N/A
B02	WTG	52° 32.332' N	002° 48.231' E	No	No		No	N/A
B03	WTG	52° 32.943' N	002° 48.176' E	No	No		No	N/A
B04	WTG	52° 33.563' N	002° 48.137' E	No	No		No	N/A
B05	WTG	52° 34.151' N	002° 48.071' E	No	No		No	N/A
B06	WTG	52° 34.802' N	002° 48.061' E	No	No		No	N/A
B07	WTG	52° 35.436' N	002° 48.022' E	No	No		No	N/A
B08	WTG	52° 36.043' N	002° 47.984' E	No	No		No	N/A
B09	WTG	52° 36.662' N	002° 47.945' E	15/04/2026	15/04/2026	FL Y 2.5s light 360° Range 2nm	No	N/A
B10	WTG	52° 37.282' N	002° 47.908' E	29/04/2025	30/04/2025	FL Y 2.5s light 360° Range 2nm.	No	N/A
B11	WTG	52° 37.892' N	002° 47.831' E	26/02/2026	26/02/2026	FL Y 2.5s light 360° Range 2nm.	No	N/A
B12	WTG	52° 38.521' N	002° 47.830' E	02/11/2025	03/11/2025	FL Y 2.5s light 360° Range 2nm.	No	N/A
B14	WTG	52° 39.761' N	002° 47.753' E	No	No		No	N/A
B15	WTG	52° 40.381' N	002° 47.715' E	No	No		No	N/A
B16	WTG	52° 41.002' N	002° 47.677' E	13/07/2025	13/07/2025	FL Y 2.5s light 360° Range 2nm.	No	N/A
B17	WTG	52° 41.621' N	002° 47.637' E	28/09/2025	29/09/2025	FL Y 2.5s light 360° Range 2nm.	No	N/A
B18	WTG	52° 42.241' N	002° 47.599' E	06/07/2025	07/07/2025	FL Y 2.5s light 360° Range 2nm.	No	N/A
B19	WTG	52° 42.861' N	002° 47.561' E	21/05/2025	22/05/2025	FL Y 2.5s light 360° Range 2nm.	No	N/A
B20	WTG	52° 43.481' N	002° 47.522' E	09/06/2025	09/06/2025	FL Y 2.5s light 360° Range 2nm.	No	N/A
B21	WTG	52° 44.123' N	002° 47.482' E	13/07/2025	15/07/2025	FL Y 2.5s light 360° Range 2nm.	No	N/A
C03	WTG	52° 33.093' N	002° 50.760' E	No	No		No	N/A
C04	WTG	52° 33.708' N	002° 50.671' E	24/04/2026	24/04/2026	FL Y 2.5s light 360° Range 2nm.	No	N/A
C06	WTG	52° 34.944' N	002° 50.493' E	18/04/2025	18/04/2025	FL Y 2.5s light 360° Range 2nm.	No	N/A
C07	WTG	52° 35.562' N	002° 50.404' E	12/02/2026	12/02/2026	FL Y 2.5s light 360° Range 2nm. UNLIT	No	N/A
C08	WTG	52° 36.180' N	002° 50.314' E	No	No		No	N/A
C11	WTG	52° 38.034' N	002° 50.046' E	No	No		No	N/A

C12	WTG	52° 38.651' N	002° 49.956' E	20/02/2026	21/02/2026	FL Y 2.5s light 360° Range 2nm.	No	N/A
C13	WTG	52° 39.269' N	002° 49.867' E	04/12/2025	05/12/2025	FL Y 2.5s light 360° Range 2nm.	No	N/A
C15	WTG	52° 40.505' N	002° 49.687' E	No	No		No	N/A
C16	WTG	52° 41.102' N	002° 49.570' E	29/06/2025	30/06/2025	FL Y 2.5s light 360° Range 2nm.	No	N/A
C17	WTG	52° 41.741' N	002° 49.508' E	14/10/2025	15/10/2025	FL Y 2.5s light 360° Range 2nm.	Yes	N/A
C18	WTG	52° 42.359' N	002° 49.417' E	07/10/2025	07/10/2025	FL Y 2.5s light 360° Range 2nm.	Yes	N/A
C19	WTG	52° 42.976' N	002° 49.328' E	09/09/2025	10/09/2025	FL Y 2.5s light 360° Range 2nm.	No	N/A
C20	WTG	52° 43.595' N	002° 49.238' E	19/10/2025	19/10/2025	FL Y 2.5s light 360° Range 2nm.	Yes	N/A
C21	WTG	52° 44.213' N	002° 49.148' E	01/07/2025	02/07/2025	FL Y 2.5s light 360° Range 2nm.	No	N/A
D06	WTG	52° 35.087' N	002° 52.463' E	No	No		No	N/A
D07	WTG	52° 35.695' N	002° 52.362' E	No	No		No	N/A
D08	WTG	52° 36.313' N	002° 52.280' E	21/04/2025	22/04/2025	FL Y 2.5s light 360° Range 2nm.	No	N/A
D09	WTG	52° 36.932' N	002° 52.199' E	No	No		No	N/A
D10	WTG	52° 37.550' N	002° 52.118' E	26/05/2025	27/05/2025	FL Y 2.5s light 360° Range 2nm.	No	N/A
D11	WTG	52° 38.168' N	002° 52.037' E	No	No		No	N/A
D12	WTG	52° 38.786' N	002° 51.955' E	No	No		No	N/A
D13	WTG	52° 39.405' N	002° 51.874' E	02/05/2025	03/05/2025	FL Y 2.5s light 360° Range 2nm.	No	N/A
D15	WTG	52° 40.640' N	002° 51.696' E	10/10/2025	10/10/2025	FL Y 2.5s light 360° Range 2nm.	No	N/A
D16	WTG	52° 41.258' N	002° 51.592' E	14/01/2026	14/01/2026	FL Y 2.5s light 360° Range 2nm.	No	N/A
D17	WTG	52° 41.874' N	002° 51.486' E	30/09/2025	30/09/2025	FL Y 2.5s light 360° Range 2nm.	No	N/A
D18	WTG	52° 42.492' N	002° 51.382' E	13/12/2025	13/12/2025	FL Y 2.5s light 360° Range 2nm.	No	N/A
D19	WTG	52° 43.108' N	002° 51.276' E	24/09/2025	25/09/2025	FL Y 2.5s light 360° Range 2nm.	No	N/A
D20	WTG	52° 43.726' N	002° 51.172' E	06/09/2025	06/09/2025	FL Y 2.5s light 360° Range 2nm.	No	N/A
D21	WTG	52° 44.343' N	002° 51.067' E	11/06/2025	11/06/2025	FL Y 2.5s light 360° Range 2nm. UNLIT	No	N/A
E10	WTG	52° 37.690' N	002° 54.697' E	16/04/2026	17/04/2026	FL Y 2.5s light 360° Range 2nm.	No	N/A
E11	WTG	52° 38.316' N	002° 54.545' E	25/04/2026	25/04/2026	FL Y 2.5s light 360° Range 2nm.	No	N/A

E12	WTG	52° 38.982' N	002° 54.439' E	11/04/2026	12/04/2026	FL Y 2.5s light 360° Range 2nm.	No	N/A
E13	WTG	52° 39.571' N	002° 54.296' E	07/01/2026	08/01/2026	FL Y 2.5s light 360° Range 2nm. UNLIT	No	N/A
E15	WTG	52° 40.799' N	002° 54.010' E	07/02/2026	07/02/2026	FL Y 2.5s light 360° Range 2nm.	No	N/A
E16	WTG	52° 41.413' N	002° 53.867' E	14/09/2025	14/09/2025	FL Y 2.5s light 360° Range 2nm.	No	N/A
E20	WTG	52° 43.870' N	002° 53.293' E	21/06/2025	22/06/2025	FL Y 2.5s light 360° Range 2nm.	No	N/A
E21	WTG	52° 44.487' N	002° 53.108' E	09/07/2025	09/07/2025	FL Y 2.5s light 360° Range 2nm.	No	N/A
F13	WTG	52° 39.712' N	002° 56.433' E	22/02/2026	22/02/2026	FL Y 2.5s light 360° Range 2nm.	No	N/A
F14	WTG	52° 40.328' N	002° 56.320' E	No	No		No	N/A
F15	WTG	52° 40.945' N	002° 56.206' E	07/12/2025	08/12/2025	FL Y 2.5s light 360° Range 2nm.	No	N/A
F16	WTG	52° 41.561' N	002° 56.092' E	20/04/2026	21/04/2026	FL Y 2.5s light 360° Range 2nm.	No	N/A
F17	WTG	52° 42.178' N	002° 55.978' E	16/10/2025	16/10/2025	FL Y 2.5s light 360° Range 2nm.	No	N/A
F18	WTG	52° 42.791' N	002° 55.906' E	No	No		No	N/A
F19	WTG	52° 43.411' N	002° 55.750' E	No	No		No	N/A
F20	WTG	52° 44.027' N	002° 55.636' E	No	No		No	N/A
F21	WTG	52° 44.644' N	002° 55.522' E	No	No		No	N/A
F22	WTG	52° 45.260' N	002° 55.408' E	06/11/2025	06/11/2025	FL Y 2.5s light 360° Range 2nm	No	N/A
G16	WTG	52° 41.699' N	002° 58.143' E	27/12/2025	27/12/2025	FL Y 2.5s light 360° Range 2nm.	No	N/A
G17	WTG	52° 42.315' N	002° 58.029' E	31/01/2026	31/01/2026	FL Y 2.5s light 360° Range 2nm.	No	N/A
G19	WTG	52° 43.535' N	002° 57.802' E	No	No		No	N/A
G20	WTG	52° 44.164' N	002° 57.689' E	No	No		No	N/A
G21	WTG	52° 44.781' N	002° 57.575' E	No	No		No	N/A
G22	WTG	52° 45.398' N	002° 57.461' E	No	No		No	N/A
H19	WTG	52° 43.685' N	002° 59.854' E	28/12/2025	28/12/2025	FL Y 2.5s light 360° Range 2nm.	No	N/A
H20	WTG	52° 44.264' N	002° 59.756' E	14/02/2026	14/02/2026	FL Y 2.5s light 360° Range 2nm.	No	N/A
H21	WTG	52° 44.901' N	002° 59.648' E	25/01/2026	25/01/2026	FL Y 2.5s light 360° Range 2nm.	No	N/A
H22	WTG	52° 45.535' N	002° 59.515' E	08/02/2026	08/02/2026	FL Y 2.5s light 360° Range 2nm.	No	N/A
			TOTAL:	61/95	61/95		3/95	