

EAST ANGLIA THREE

Notice to Mariners

NTM-075/2025

Rock Bag Installation

Prepared by:	Checked by:	Approved by:
Marine Coordinator	Marine Assurance Manager	Offshore Installation Manager

TABLE OF CONTENTS

1.	MARINE ACTIVITIES	3
1.1.	Summary:.....	3
1.2.	Activity Description:.....	3
1.3.	Program Schedule:.....	3
1.4.	Vessel Details:.....	3
2.	ACTIVITY AREA	4
2.1.	Offshore Activity Area:.....	4
3.	PROJECT CONTACT DETAILS.....	6
3.1.	Site Management:	6
3.2.	Emergency Contact:.....	6
3.3.	Marine Management.....	6
4.	NOTICE TO MARINERS' DISTRIBUTION LIST.....	7

1. MARINE ACTIVITIES

1.1. Summary:

Mariners are advised that Grand Canyon III will conduct Rock bag Filter Unit deployment operations within the East Anglia THREE Offshore Windfarm area set out in section [2.1](#) of this document

During the period of RFU operations, all vessels are requested to keep a 500m safety distance from the Grand Canyon III at all times

1.2. Activity Description:

Rock Filter Units (RFUs) will be over boarded from the Grand Canyon III and will wet store circa 400 x 8Te RFU's across the East Anglia THREE Offshore Windfarm area set out in section [2.1](#)

Outer Thames Estuary Special Protection Area (SPA):

As required under Deemed Marine License Condition 13(1)(c)(v) to minimize disturbance to red throated diver in the Outer Thames Estuary Special Protection Area (SPA) during construction of East Anglia THREE, these areas shall as far as practicable be avoided during transits from 01st November to 31st March


1.3. Program Schedule:

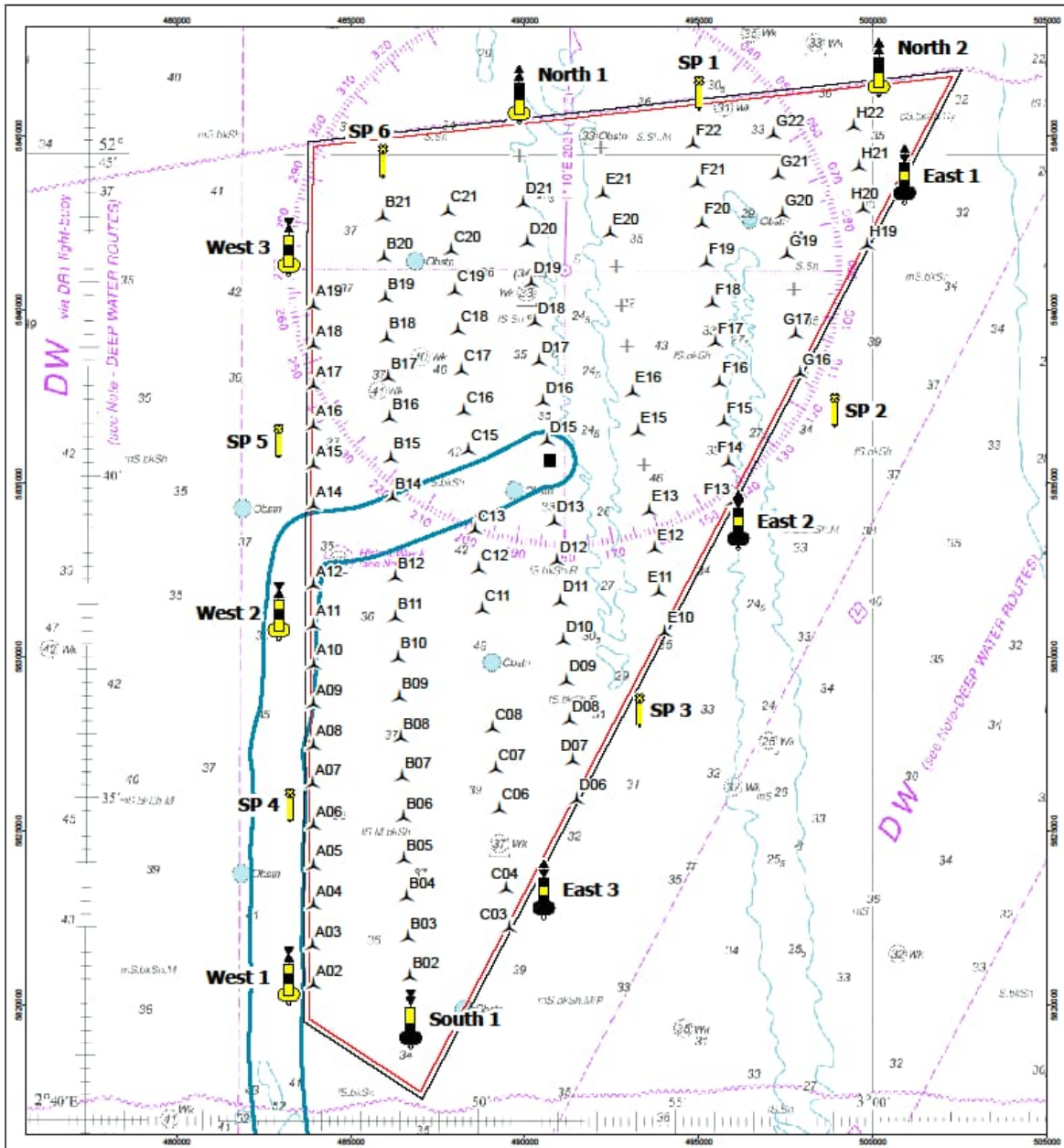
Grand Canyon III is expected to mobilize from the port of Blyth circa 14/11/2025 and expected to commence loading operations from the Port of Great Yarmouth Circa 15/11/2025. Completion of Works will be notified by the cancellation of this Notice to Mariners.

Grand Canyon III will monitor VHF Channel 16 and VHF DSC Channel 70 continuously throughout the operations. It is currently anticipated that weather permitting, works will be conducted on a continuous basis (i.e.,24- hour working, seven days a week) unless notified otherwise.

1.4. Vessel Details:

Vessel Details	
Name of vessel:	Grand Canyon III
Call Sign:	LACJ8
MMSI No:	257010590
On Board Contact Details:	Phone: +47 21 03 45 22 Email:master@grand-canyon3.no
Port of operation:	Great Yarmouth






NOT TO BE USED FOR NAVIGATION

© Crown Copyright and the Controller of Her Majesty's Stationery Office 2014. All rights reserved. This map is published by the Ordnance Survey (OS) under the name of the Ordnance Survey. It is published by the Ordnance Survey under the name of the Ordnance Survey. It is published by the Ordnance Survey under the name of the Ordnance Survey. It is published by the Ordnance Survey under the name of the Ordnance Survey.

- Notes**
1. Nominal spacing between wind turbines in main rows is 1150 m.
 2. Nominal spacing between main rows of wind turbines is 2400 m / Various.
 3. Wind turbine positions could be micro-sited up to 50 m from nominal grid positions.
 4. Wind turbine positions are fixed and targeted for installation. Layout justification is outlined in EA3-GEN-ENG-TEC-IBR-000195. Agreed layout is as per EA3-GEN-GIS-DRG-IBR-000412 Rev 9.

- | | |
|---|---|
| <ul style="list-style-type: none"> Cardinal Buoy, with a focal plane of 3 to 5 metres East Cardinal Buoy North Cardinal Buoy South Cardinal Buoy West Cardinal Buoy Special Mark Buoy | <ul style="list-style-type: none"> Turbine Installation Position Spare Turbine Installation Position Indicative Offshore Substation Position Current Export Cable Route 750m Buffer East Anglia THREE Buildable Area (150m Inside Development Order Limits) East Anglia THREE Development Order Limits (OWF Only) |
|---|---|



REV	DATE	BY	CHK	APP
DRAWING NUMBER: EA3-GEN-GIS-DRG-IBR-000414				
DATUM: WGS84		PROJECTION: UTM Zone 31N		
SCALE: 1:110,000		PAGE SIZE: A3		
PROJECT TITLE: East Anglia THREE				
DRAWING TITLE: Temporary Navigation Marks During Construction				

Project: EA3-GEN-GIS-DRG-IBR-000001 Rev 3 Temporary Navigation Marks During Construction
 Name: EA3-GEN-GIS-DRG-IBR-000001 Rev 3 Temporary Navigation Marks During Construction

3. PROJECT CONTACT DETAILS

The following contact can provide relevant information if required. Please note that any specific queries can be addressed to the relevant shore-based representatives.

3.1. Site Management:

Marine Coordinator	
Name	EA3 MCC
Contact Telephone Number	+44 (0) 1416144821
Email Address	ea3_mcc@scottishpower.com
Address	Herring Market, Battery Green Road, Lowestoft, Suffolk, NR32 1BZ

Offshore Installation Manager	
Name	EA3 OIM
Contact Telephone Number	+44 (0) 7960 608 666
Email Address	ea3_oim@scottishpower.com
Address	Herring Market, Battery Green Road, Lowestoft, Suffolk, NR32 1BZ

3.2. Emergency Contact:

Emergency Contact	
Name	EA3 MCC
Contact Telephone Number	Emergency Tel +44 (0) 141 6144822
Email Address	ea3_mcc@scottishpower.com
Address	Herring Market, Battery Green Road, Lowestoft, Suffolk, NR32 1BZ

3.3. Marine Management

Marine Management	
Name	Anthony Milligan
Contact Telephone Number	Tel +44 (0) 7760 880723
Email Address	amilligan@scottishpower.com
Address	Scottish Power HQ 320 St Vincent Street, Glasgow, G25AD
Scope of Work	Rock Bag Installation

4. NOTICE TO MARINERS' DISTRIBUTION LIST

A list of recipients for the Notice to Mariners is kept by the Project Team. If you wish to be added to this list, please contact the personnel whose contact details are set out within section 3 of this Notice.

Contacts	Email Address
The Crown Estate	consents@thecrownestate.co.uk
Marine Management Organisation	marine.consents@marinemanagement.org.uk
Marine Management Organisation	info@marinemanagement.org.uk
Kingfisher	kingfisher@seafish.co.uk
Local Marine Management Organisation Office	lowestoft@marinemanagement.org.uk
Inshore Fisheries and Conservation Authority	mail@eastern-ifca.gov.uk
Trinity House	navigation.directorate@thls.org
Trinity House	navigation@trinityhouse.co.uk
Maritime and Coastguard Agency	navigationsafety@mcga.gov.uk
United Kingdom Hydrographic Office	navwarnings@ukho.gov.uk
United Kingdom Hydrographic Office	sdr@ukho.gov.uk
United Kingdom Hydrographic Office	offshore.energy@ukho.gov.uk
National Federation of Fishermen's Organisations	nffo@nffo.org.uk
National Coastguard	nmoccontroller@hmcg.gov.uk
Centre of Environment, Fisheries and Aquaculture Science	renewables@cefas.co.uk
Local Coastguard	renewables@hmcg.gov.uk
Scottish Power Renewables Contacts	Email Address
Scottish Power Renewables	amilligan@scottishpower.com
Scottish Power Renewables	mwooltorton@scottishpower.com
Scottish Power Renewables	mgregory@scottishpower.com
Scottish Power Renewables	ea3_mcc@scottishpower.com
Scottish Power Renewables	ea3_oim@scottishpower.com
Scottish Power Renewables	marine@scottishpower.com
Scottish Power Renewables	jyoung@scottishpower.com
Scottish Power Renewables	ralexander@scottishpower.com
Scottish Power Renewables	ahoffman@scottishpower.com
Scottish Power Renewables	Abrown2@scottishpower.com
Scottish Power Renewables	f.murdoch@scottishpower.com
Scottish Power Renewables	eahub_construction@scottishpower.com
Scottish Power Renewables	mmasters@scottishpower.com
Scottish Power Renewables	r.stocks@scottishpower.com
Scottish Power Renewables	mgiraldez@scottishpower.com
Scottish Power Renewables	nross@scottishpower.com
Scottish Power Renewables	j.kenyon@scottishpower.com
Scottish Power Renewables	Fhauchart@scottishpower.com
Scottish Power Renewables	s.diaz@iberdrola.es
Scottish Power Renewables	apavidis@scottishpower.com