

Legend

- VP1
- VP2
- VP3
- VP4
- AMVP
- SMVP
- Site_Boundary
- 500m_Survey_Buffer
- 800m_Survey_Buffer
- 2km_Survey_Buffer



Rev	Date	By	Comment
1	26/04/19	BSL	First Issue.

0 0.4 0.8 1.6 Km





This is Crown Copyright and is reproduced with the permission of Land & Property Services under delegated authority the Controller of Her Majesty's Stationery Office, © Crown Copyright and database right 2017 Licence Number 100,220-163505

**Corkey Windfarm Repowering
Ornithological Survey Areas
Figure 9.1**

Drawing Number: 2606_REP_019	Datum TM65	Projection TM
Scale @ A3 1:30,000	Drawing produced by Bird Surveyors Ltd	




Legend

-  Site Boundary
-  500m Survey Buffer
-  800m Survey Buffer
-  2km Survey Buffer



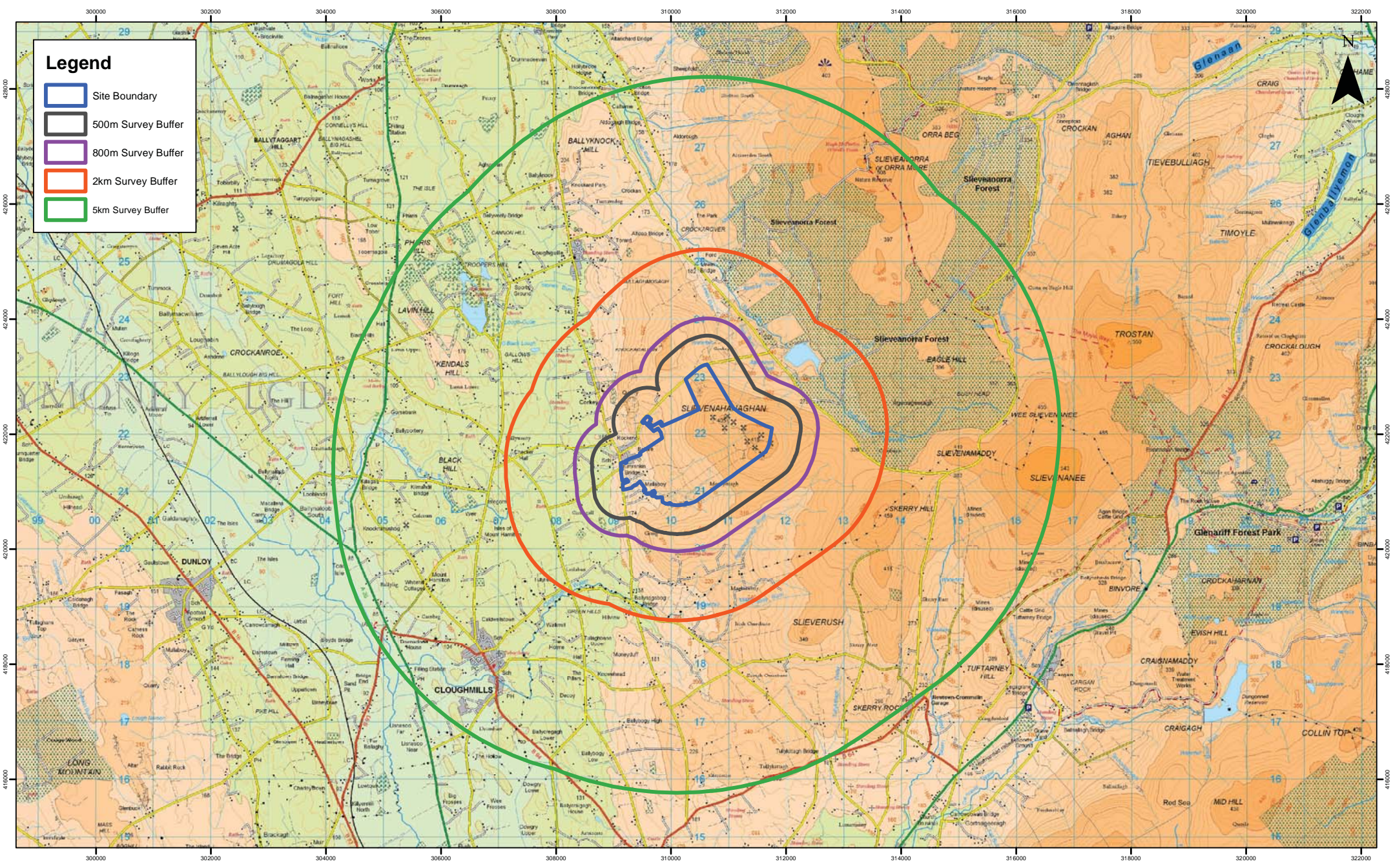
Rev	Date	By	Comment
1	26/04/19	BSL	First Issue.



This is Crown Copyright and is reproduced with the permission of Land & Property Services under delegated authority the Controller of Her Majesty's Stationery Office, © Crown Copyright and database right 2017 Licence Number 100,220-163505

**Corkey Windfarm Repowering
Ornithological Survey Areas - Aerial
Figure 9.2**

Drawing Number: 2606_REP_019	Datum TM65	Projection TM
Scale @ A3 1:29,609	Drawing produced by Bird Surveyors Ltd	



Legend

- Site Boundary
- 500m Survey Buffer
- 800m Survey Buffer
- 2km Survey Buffer
- 5km Survey Buffer

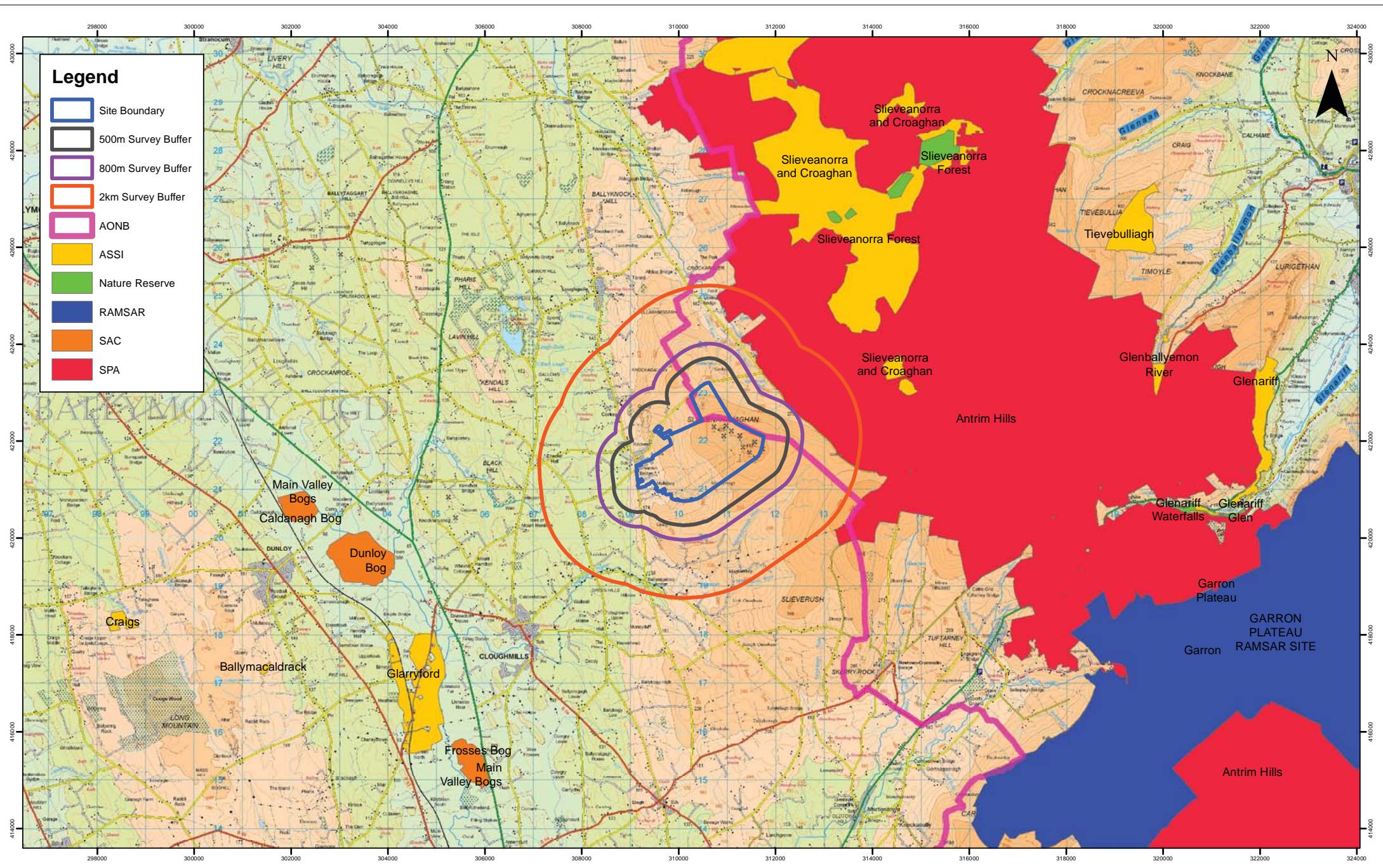


Rev	Date	By	Comment
1	26/04/19	BSL	First Issue.


This is Crown Copyright and is reproduced with the permission of Land & Property Services under delegated authority the Controller of Her Majesty's Stationery Office, © Crown Copyright and database right 2017 Licence Number 100,220-163505

Corkey Windfarm Repowering Priority Species Survey Areas Figure 9.3

Drawing Number: 2606_REP_019	Datum TM65	Projection TM
Scale @ A3 1:60,000	Drawing produced by Bird Surveyors Ltd	



Legend

-  Site Boundary
-  500m Survey Buffer
-  800m Survey Buffer
-  2km Survey Buffer
-  AONB
-  ASSI
-  Nature Reserve
-  RAMSAR
-  SAC
-  SPA




Rev	Date	By	Comment
1	26/04/19	BSL	First Issue.

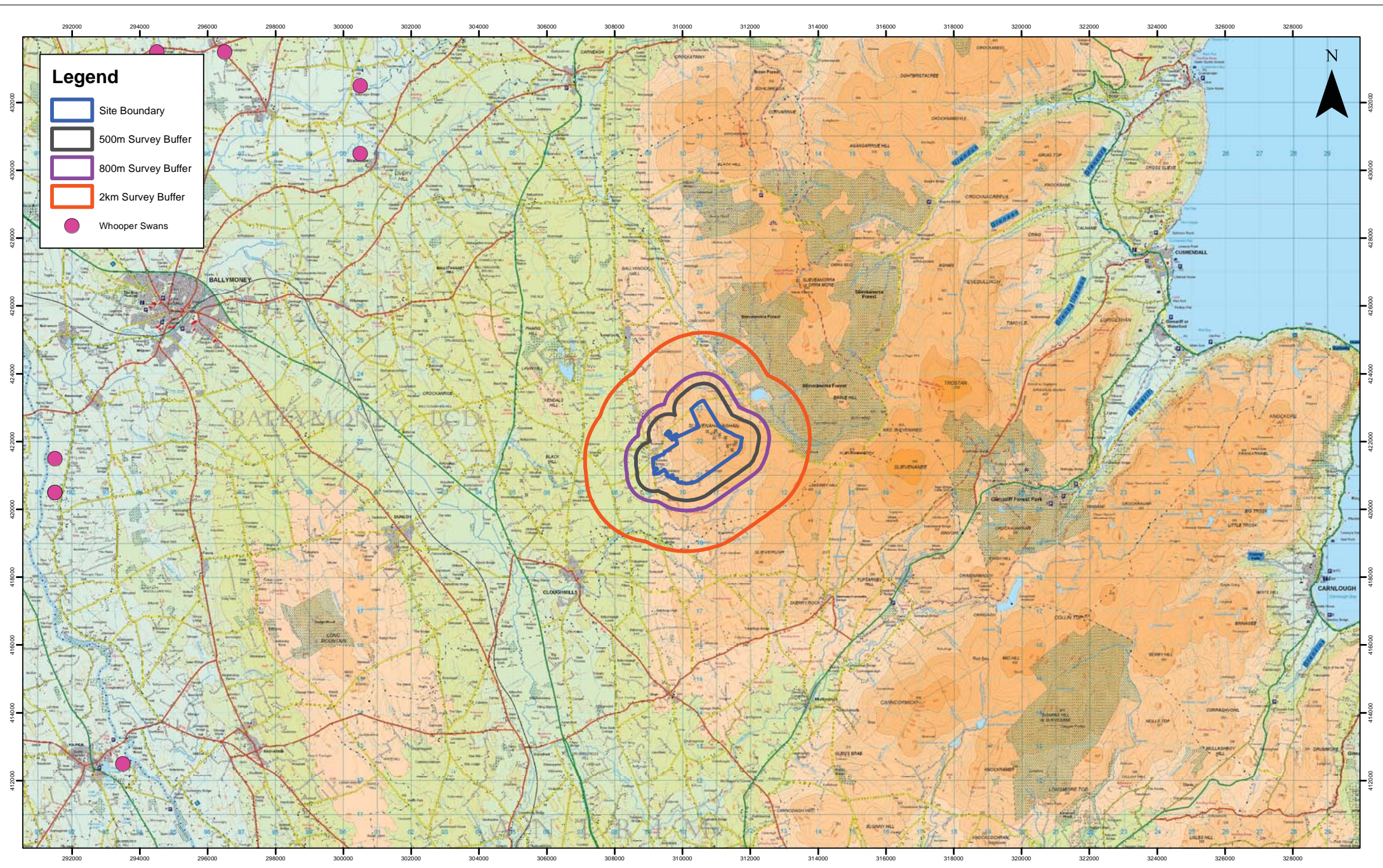
0 0.75 1.5 3 Km

This is Crown Copyright and is reproduced with the permission of Land & Property Services under delegated authority of the Controller of Her Majesty's Stationery Office, © Crown Copyright and database right 2017 Licence Number 100,220-163505

Corkey Windfarm Repowering
Designated Sites
Figure 9.4

Drawing Number: 2606_REP_019	Datum TM65	Projection TM
Scale @ A3 1:70,000	Drawing produced by Bird Surveyors Ltd	

UMPS-FGE-GS0009 REV 001

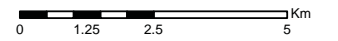


Legend

- Site Boundary
- 500m Survey Buffer
- 800m Survey Buffer
- 2km Survey Buffer
- Whooper Swans



Rev	Date	By	Comment
1	26/04/19	BSL	First Issue.

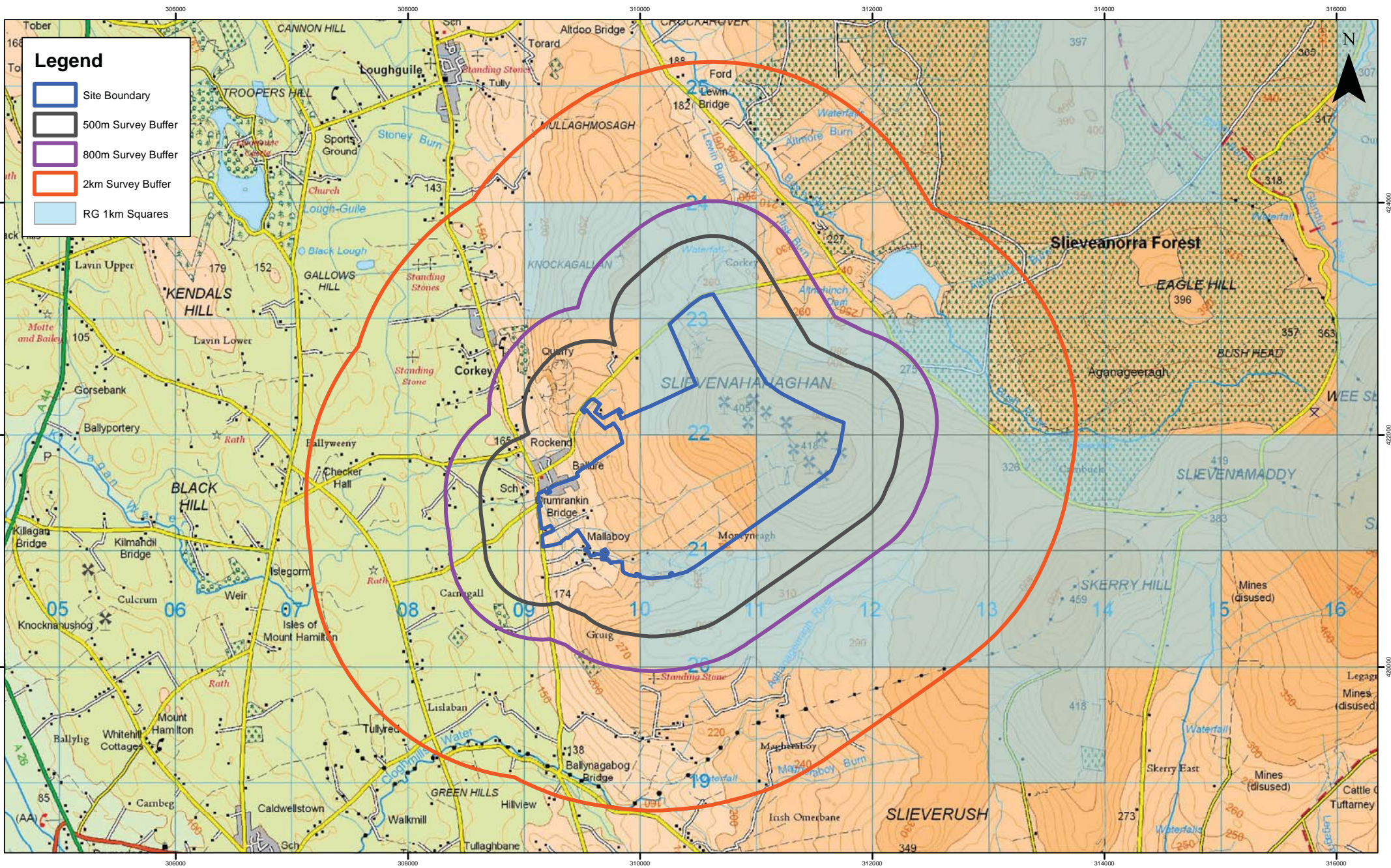


This is Crown Copyright and is reproduced with the permission of Land & Property Services under delegated authority the Controller of Her Majesty's Stationery Office, © Crown Copyright and database right 2017 Licence Number 100,220-163505


Corkey Windfarm Repowering Published Whooper Swan Locations Figure 9.5

Drawing Number: 2606_REP_019	Datum TM65	Projection TM
Scale @ A3 1:100,000	Drawing produced by Bird Surveyors Ltd	

UMPS-FGE-GS-0009-REV-001



Rev	Date	By	Comment
1	26/04/19	BSL	First Issue.

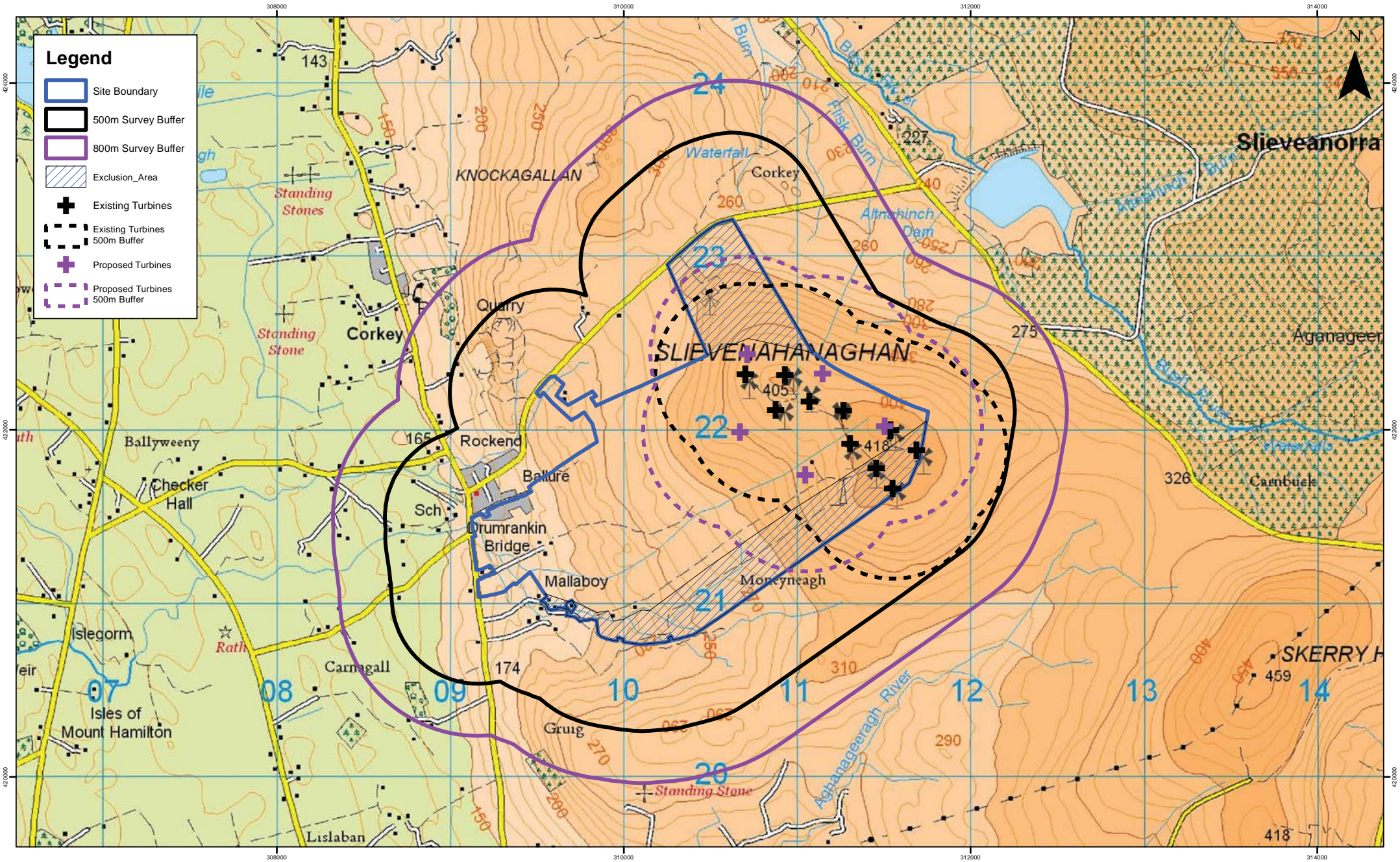


This is Crown Copyright and is reproduced with the permission of Land & Property Services under delegated authority the Controller of Her Majesty's Stationery Office, © Crown Copyright and database right 2017 Licence Number 100,220-163505

Corkey Windfarm Repowering Published Red Grouse Locations Figure 9.6

Drawing Number: 2606_REP_019	Datum TM65	Projection TM
Scale @ A3 1:30,000	Drawing produced by Bird Surveyors Ltd	

UMPS-RGE-GS-0009-REV-001



Rev	Date	By	Comment
1	26/04/19	BSL	First Issue.

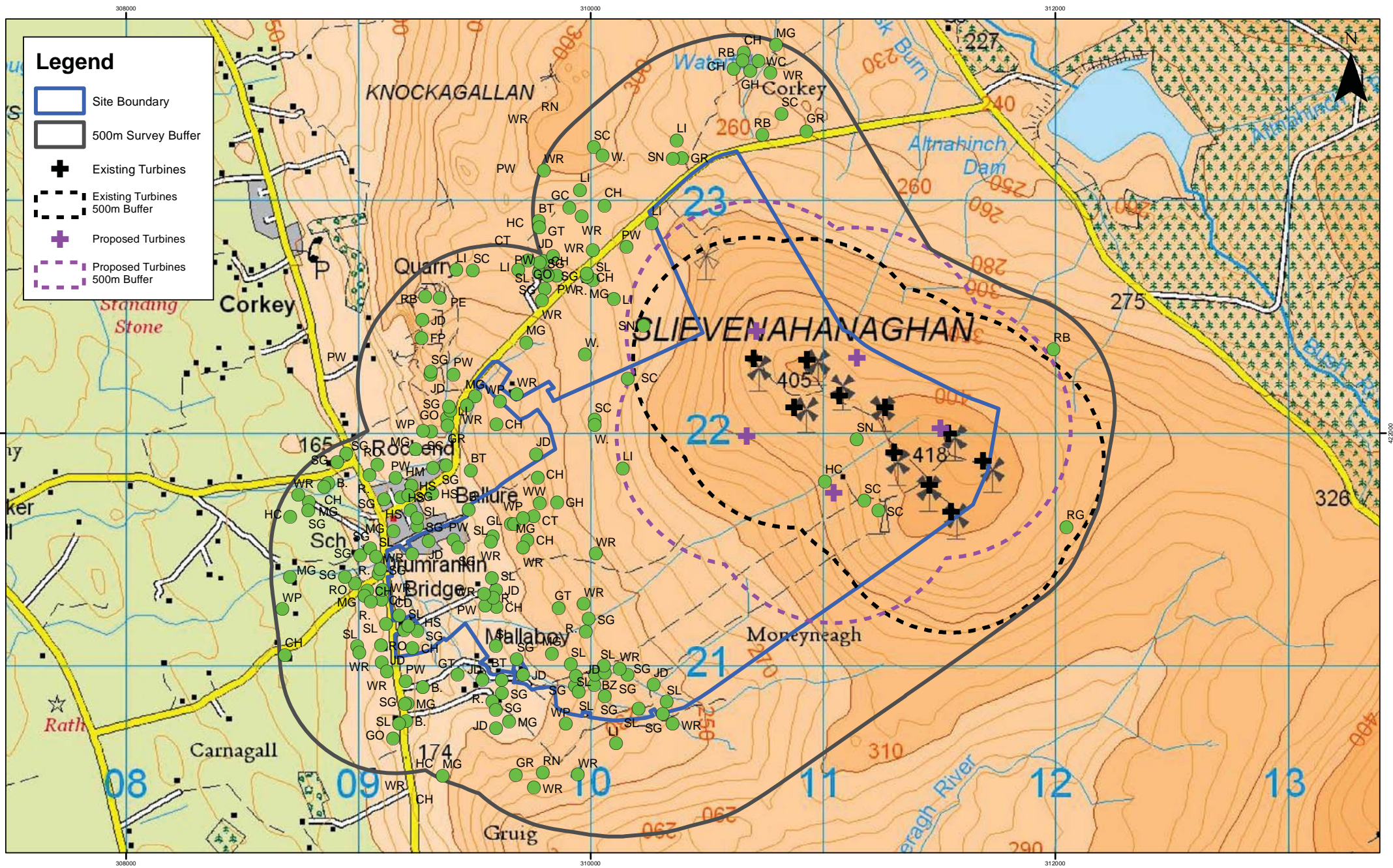
0 0.275 0.55 1.1 Km

This is Crown Copyright and is reproduced with the permission of Land & Property Services under delegated authority the Controller of Her Majesty's Stationery Office, © Crown Copyright and database right 2017 Licence Number 100,220-163505

Corkey Windfarm Repowering Walkover Survey Access Areas Figure 9.7

Drawing Number: 2606_REP_019	Datum TM65	Projection TM
Scale @ A3 1:20,000	Drawing produced by Bird Surveyors Ltd	

UMPS-FGE-GS-0009 REV.001




Legend

- Site Boundary
- 500m Survey Buffer
- Existing Turbines
- Existing Turbines 500m Buffer
- Proposed Turbines
- Proposed Turbines 500m Buffer



Rev	Date	By	Comment
1	26/04/19	BSL	First Issue.

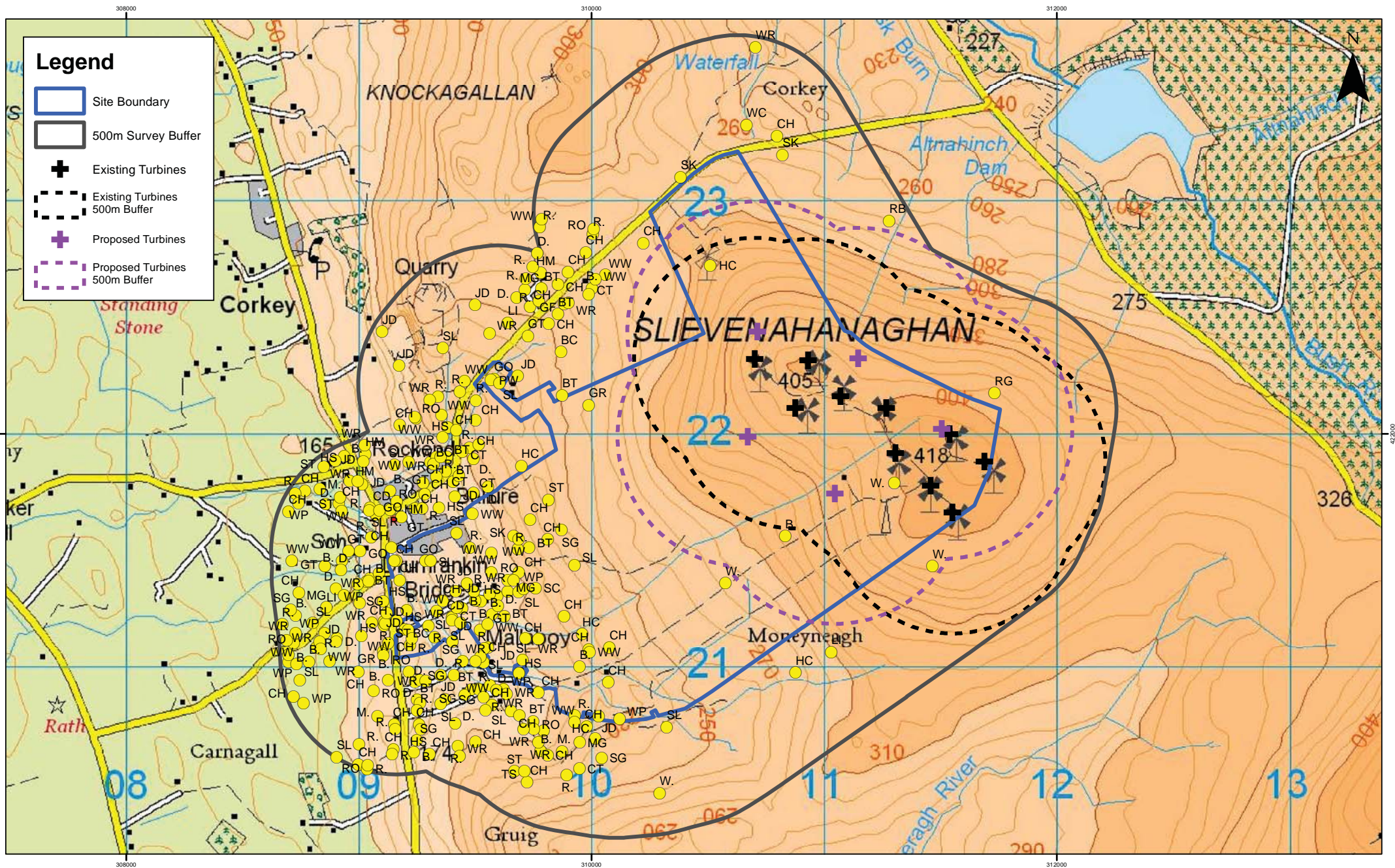


This is Crown Copyright and is reproduced with the permission of Land & Property Services under delegated authority the Controller of Her Majesty's Stationery Office, © Crown Copyright and database right 2017 Licence Number 100,220-163505


**Corkey Windfarm Repowering
2014 Confirmed Breeding Territories
Figure 9.8**

Drawing Number: 2606_REP_019	Datum TM65	Projection TM
Scale @ A3 1:15,000	Drawing produced by Bird Surveyors Ltd	

UMPS-FGE-GS0009 REV.001



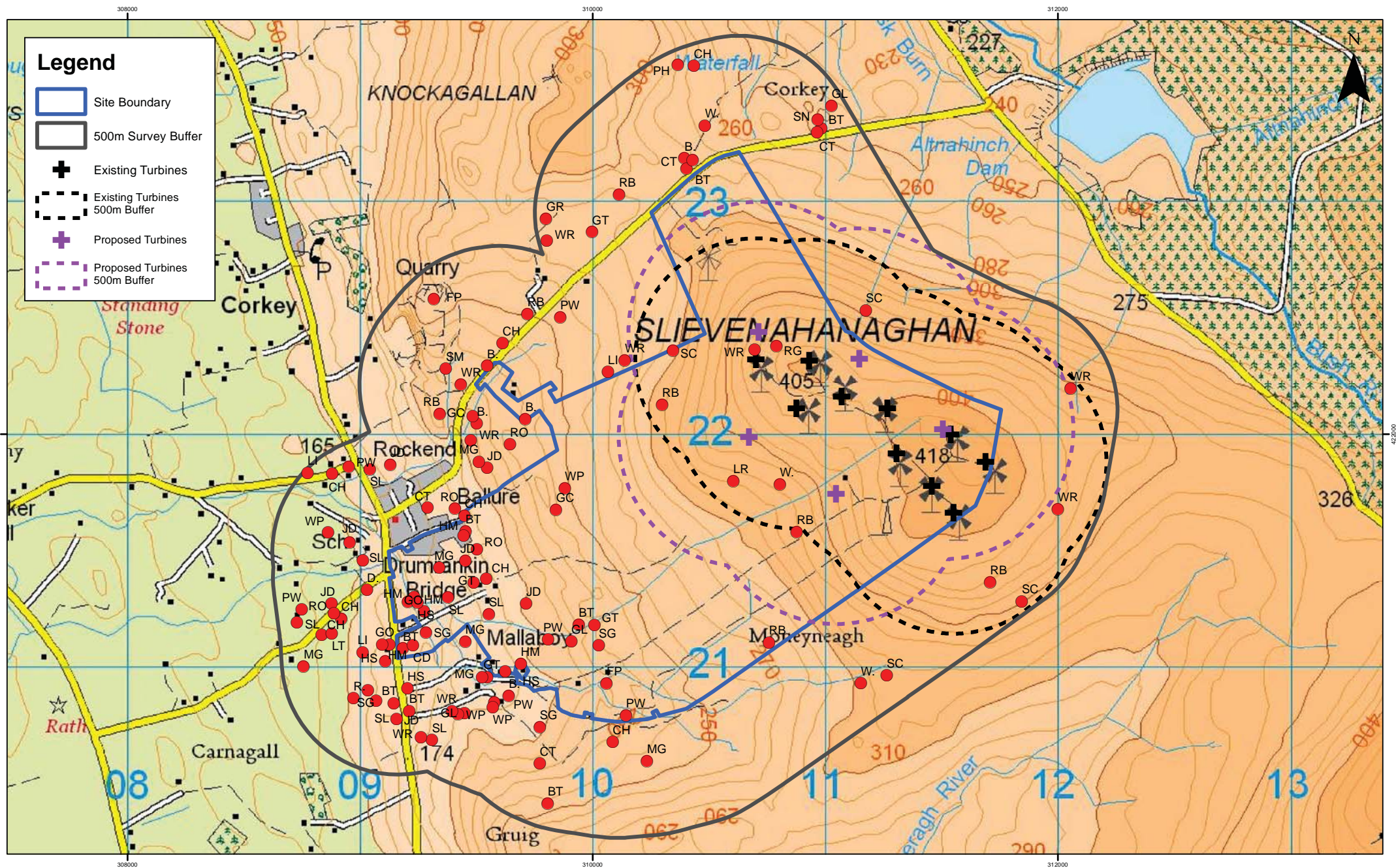
Rev	Date	By	Comment
1	26/04/19	BSL	First Issue.




This is Crown Copyright and is reproduced with the permission of Land & Property Services under delegated authority of the Controller of Her Majesty's Stationery Office, © Crown Copyright and database right 2017 Licence Number 100,220-163505

Corkey Windfarm Repowering 2014 Probable Breeding Territories Figure 9.9

Drawing Number: 2606_REP_019	Datum TM65	Projection TM
Scale @ A3 1:15,000	Drawing produced by Bird Surveyors Ltd	



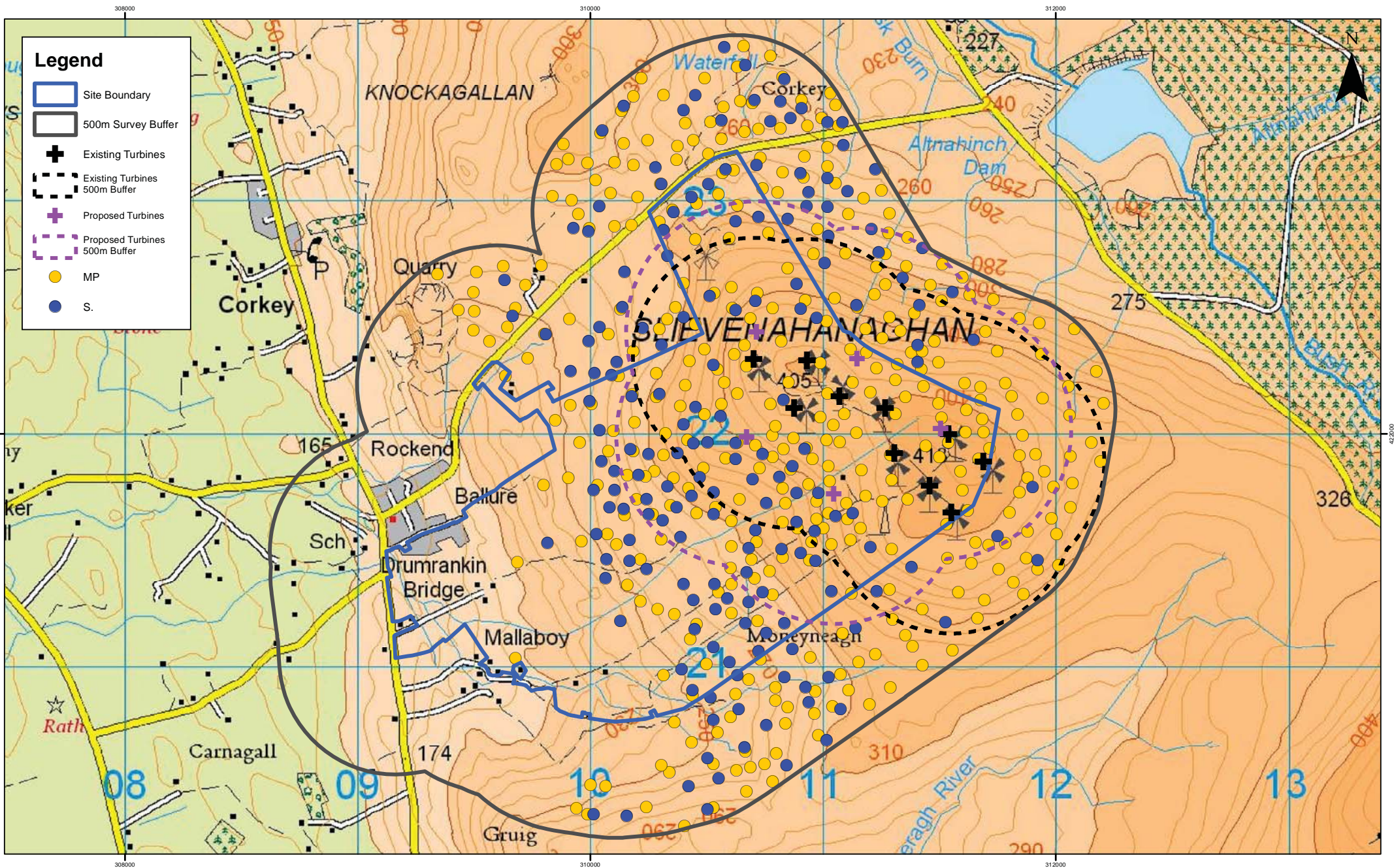
Rev	Date	By	Comment
1	26/04/19	BSL	First Issue.




This is Crown Copyright and is reproduced with the permission of Land & Property Services under delegated authority the Controller of Her Majesty's Stationery Office, © Crown Copyright and database right 2017 Licence Number 100,220-163505

Corkey Windfarm Repowering 2014 Possible Breeding Territories Figure 9.10

Drawing Number: 2606_REP_019	Datum TM65	Projection TM
Scale @ A3 1:15,000	Drawing produced by Bird Surveyors Ltd	



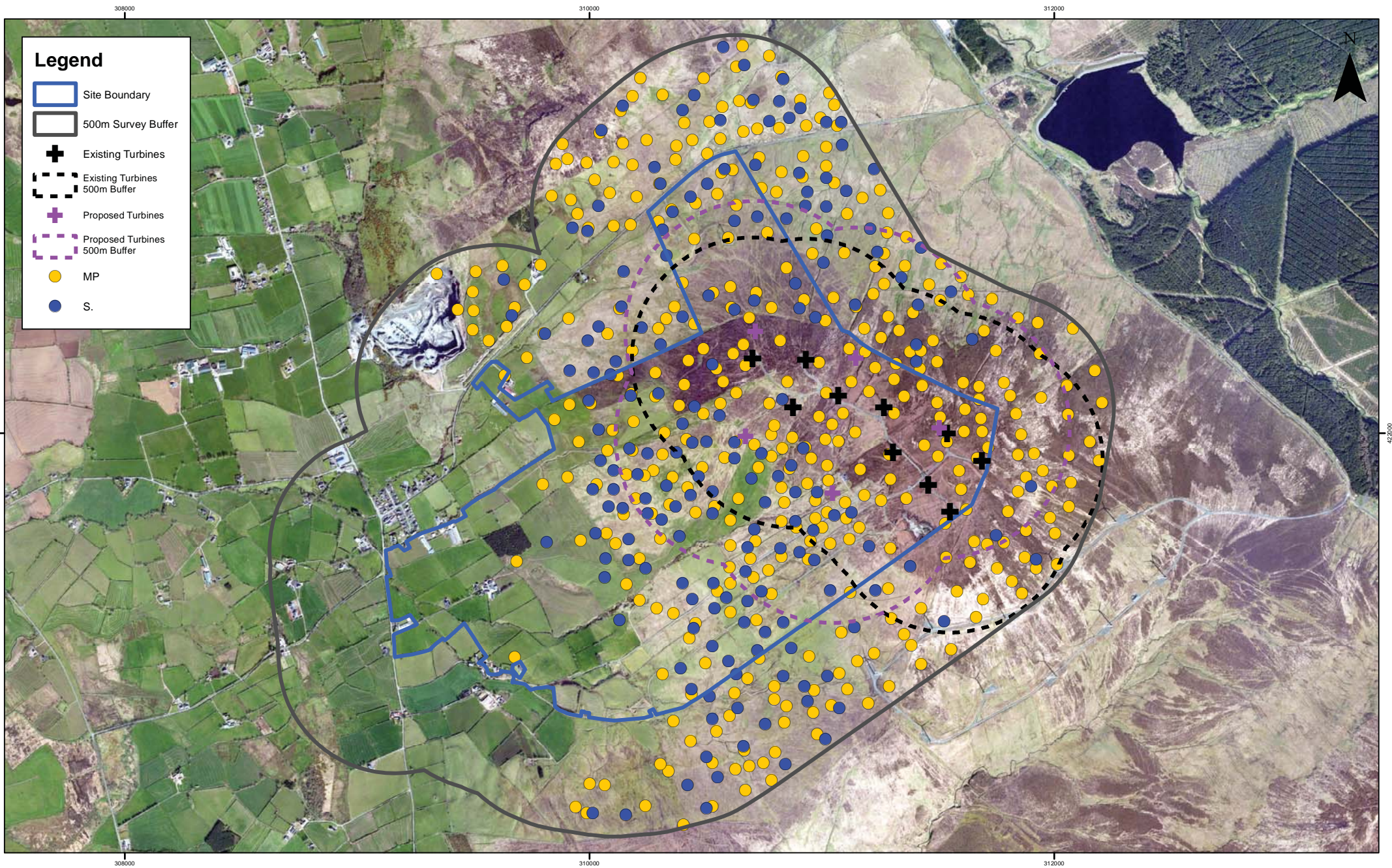
Rev	Date	By	Comment
1	26/04/19	BSL	First Issue.



This is Crown Copyright and is reproduced with the permission of Land & Property Services under delegated authority the Controller of Her Majesty's Stationery Office, © Crown Copyright and database right 2017 Licence Number 100,220-163505

Corkey Windfarm Repowering 2014 MP & S. Breeding Territories Figure 9.11

Drawing Number: 2606_REP_019	Datum TM65	Projection TM
Scale @ A3 1:15,000	Drawing produced by Bird Surveyors Ltd	




Legend

- Site Boundary
- 500m Survey Buffer
- + Existing Turbines
- Existing Turbines 500m Buffer
- + Proposed Turbines
- Proposed Turbines 500m Buffer
- MP
- S.



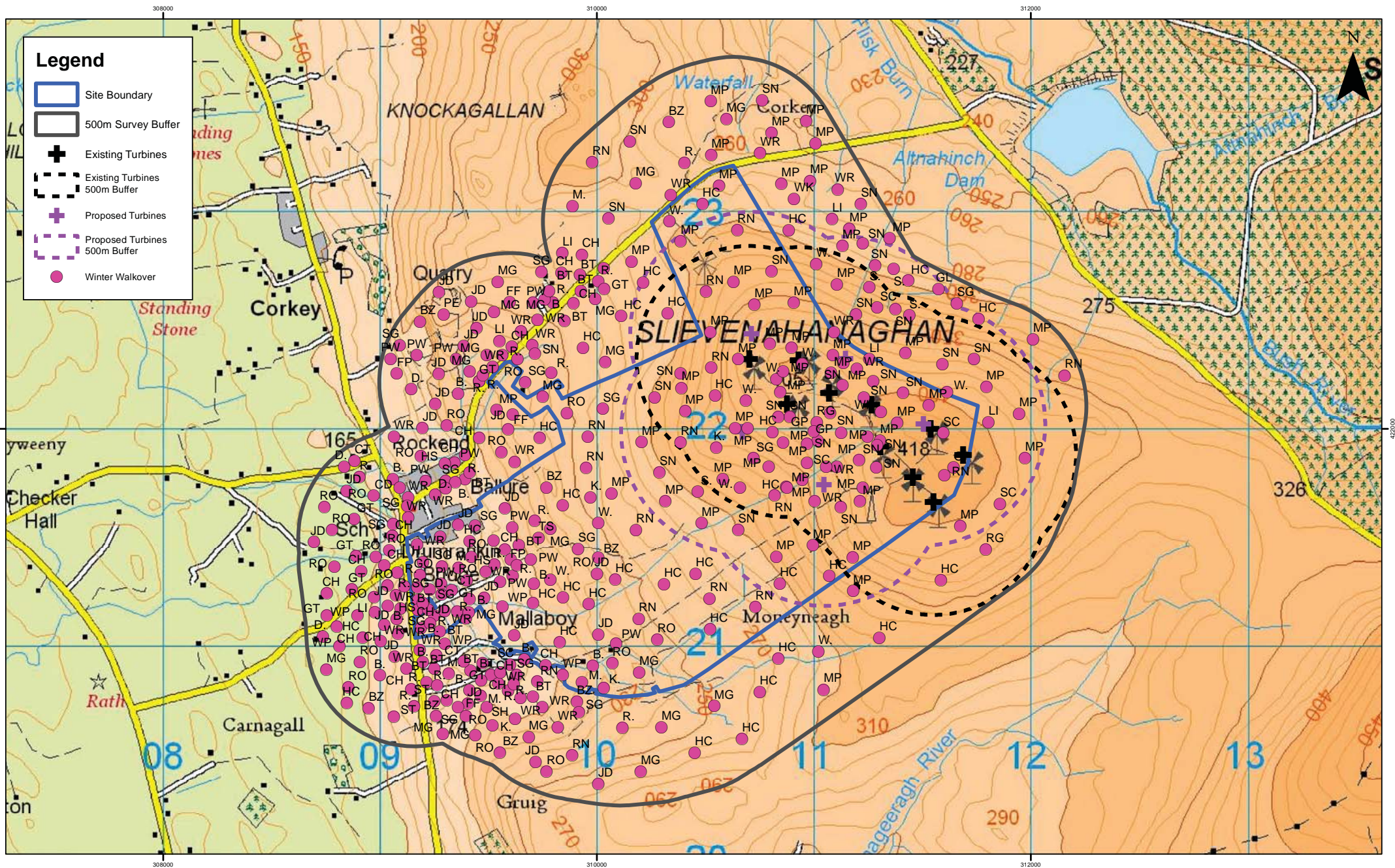
Rev	Date	By	Comment
1	26/04/19	BSL	First Issue.




This is Crown Copyright and is reproduced with the permission of Land & Property Services under delegated authority the Controller of Her Majesty's Stationery Office, © Crown Copyright and database right 2017 Licence Number 100,220-163505

Corkey Windfarm Repowering
2014 MP & S. Breeding Territories
Figure 9.12

Drawing Number: 2606_REP_019	Datum TM65	Projection TM
Scale @ A3 1:15,000	Drawing produced by Bird Surveyors Ltd	



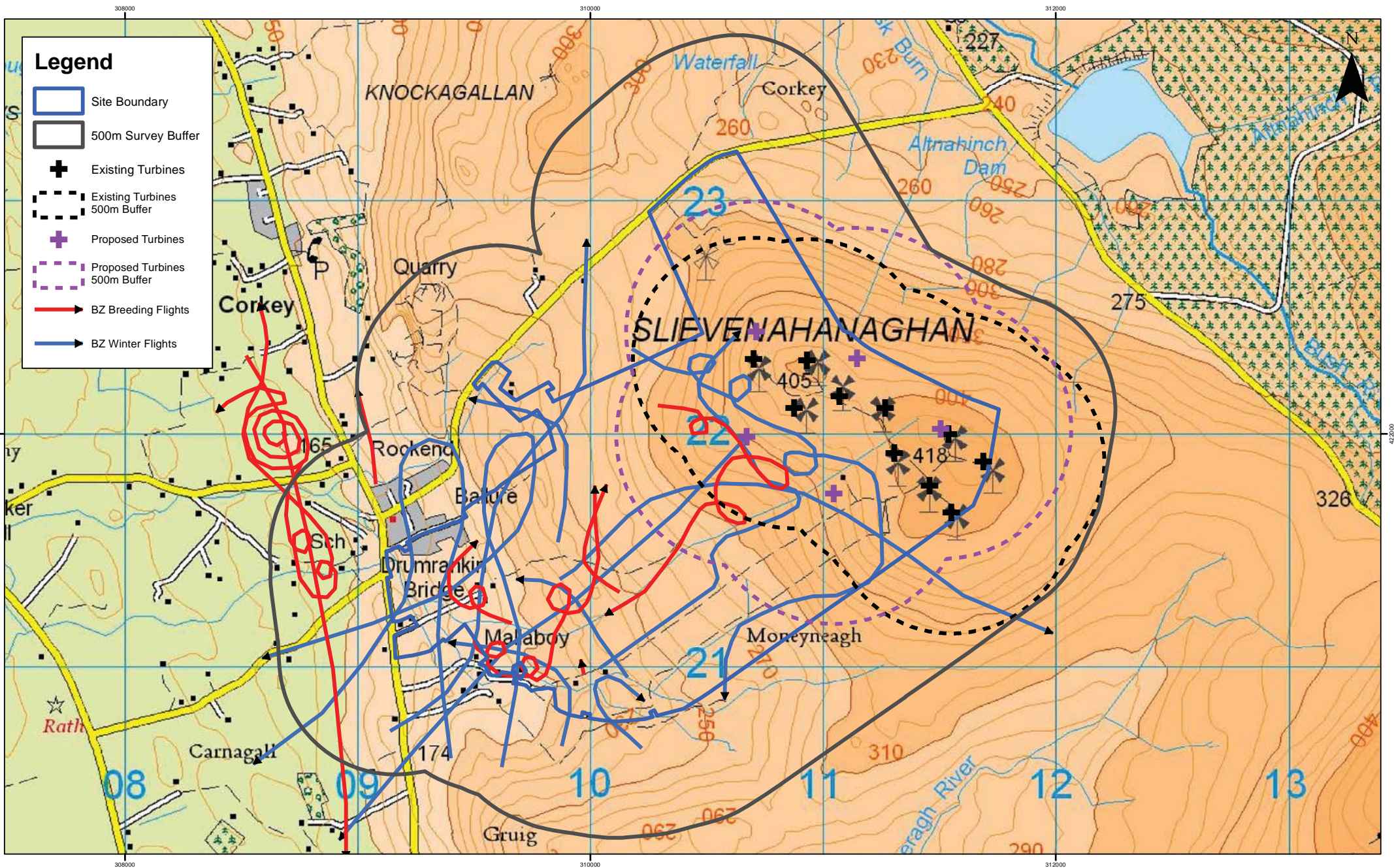
Rev	Date	By	Comment
1	26/04/19	BSL	First Issue.




This is Crown Copyright and is reproduced with the permission of Land & Property Services under delegated authority of the Controller of Her Majesty's Stationery Office, © Crown Copyright and database right 2017 Licence Number 100,220-163505

Corkey Windfarm Repowering 2014 Winter Walkover Figure 9.13

Drawing Number: 2606_REP_019	Datum TM65	Projection TM
Scale @ A3 1:16,083	Drawing produced by Bird Surveyors Ltd	



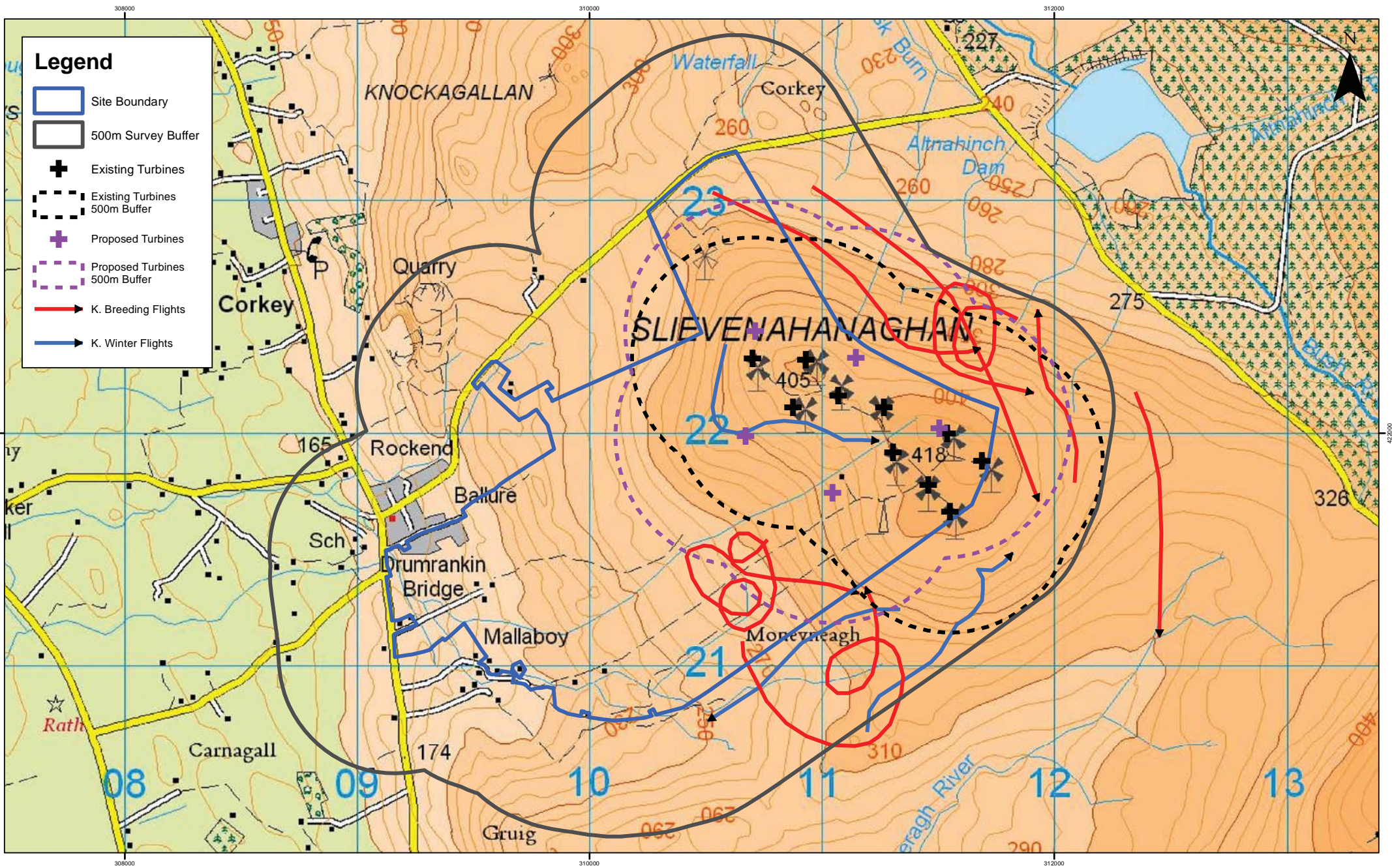
Rev	Date	By	Comment
1	26/04/19	BSL	First Issue.



This is Crown Copyright and is reproduced with the permission of Land & Property Services under delegated authority the Controller of Her Majesty's Stationery Office, © Crown Copyright and database right 2017 Licence Number 100,220-163505

Corkey Windfarm Repowering 2014 - 2015 Buzzard Flights Figure 9.14

Drawing Number: 2606_REP_019	Datum TM65	Projection TM
Scale @ A3 1:15,000	Drawing produced by Bird Surveyors Ltd	



Rev	Date	By	Comment
1	26/04/19	BSL	First Issue.

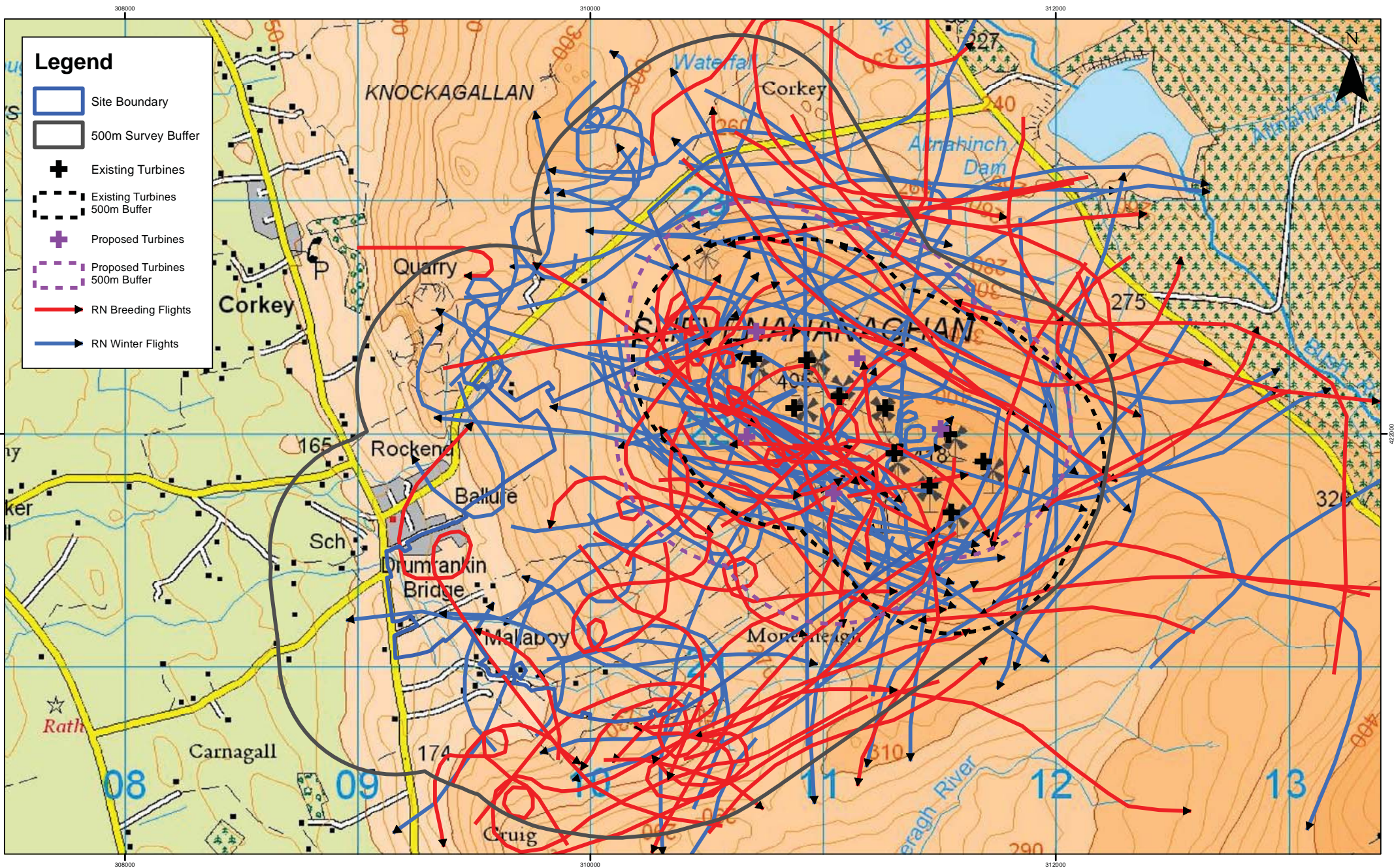


This is Crown Copyright and is reproduced with the permission of Land & Property Services under delegated authority the Controller of Her Majesty's Stationery Office, © Crown Copyright and database right 2017 Licence Number 100,220-163505

Corkey Windfarm Repowering 2014 - 2015 Kestrel Flights Figure 9.15

Drawing Number: 2606_REP_019	Datum TM65	Projection TM
Scale @ A3 1:15,000	Drawing produced by Bird Surveyors Ltd	

UMPS-FGE-GS0009 REV.001



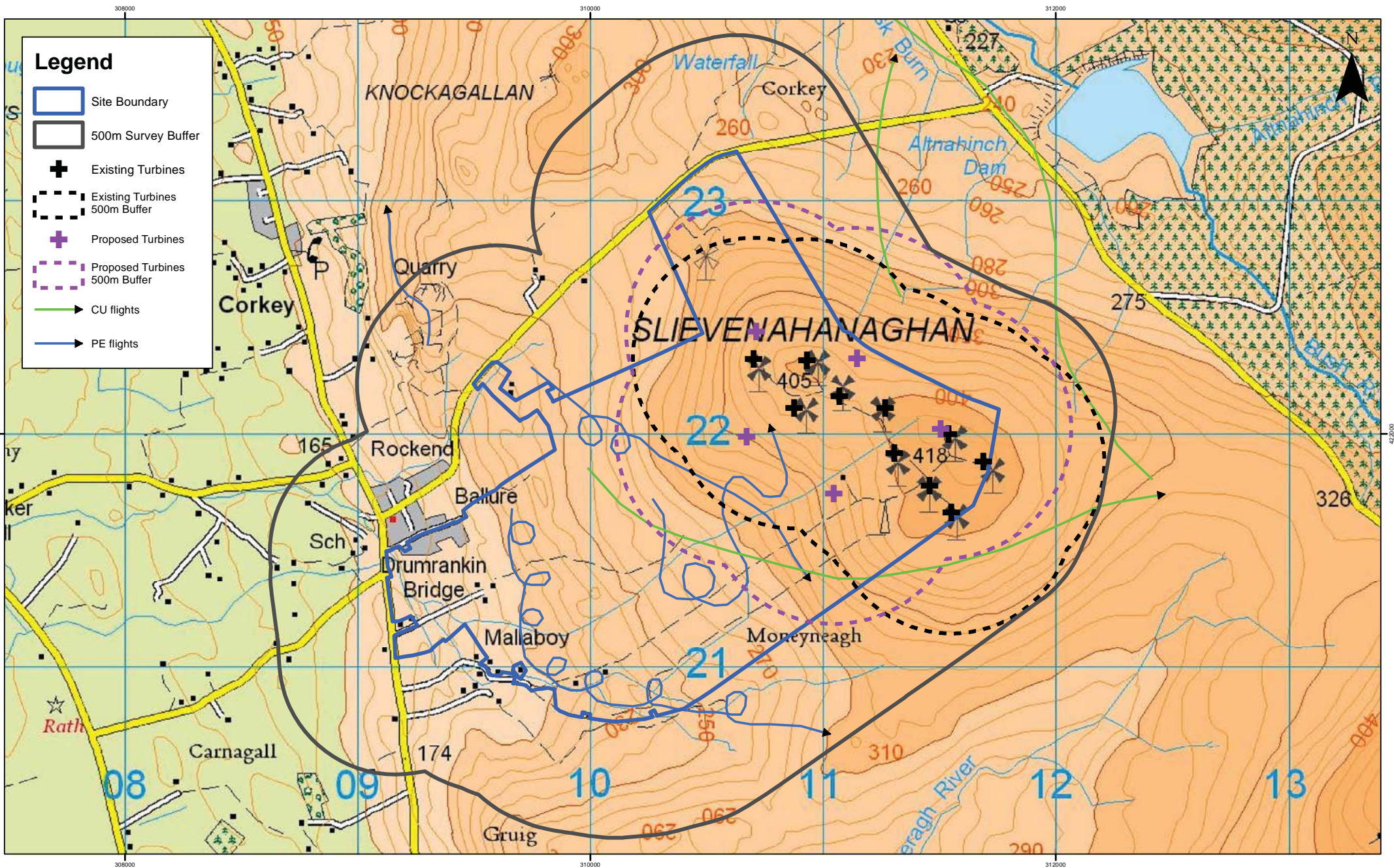
Rev	Date	By	Comment
1	26/04/19	BSL	First Issue.




This is Crown Copyright and is reproduced with the permission of Land & Property Services under delegated authority the Controller of Her Majesty's Stationery Office, © Crown Copyright and database right 2017 Licence Number 100,220-163505

Corkey Windfarm Repowering 2014 - 2015 Raven Flights Figure 9.16

Drawing Number: 2606_REP_019	Datum TM65	Projection TM
Scale @ A3 1:15,000	Drawing produced by Bird Surveyors Ltd	



Rev	Date	By	Comment
1	26/04/19	BSL	First Issue.











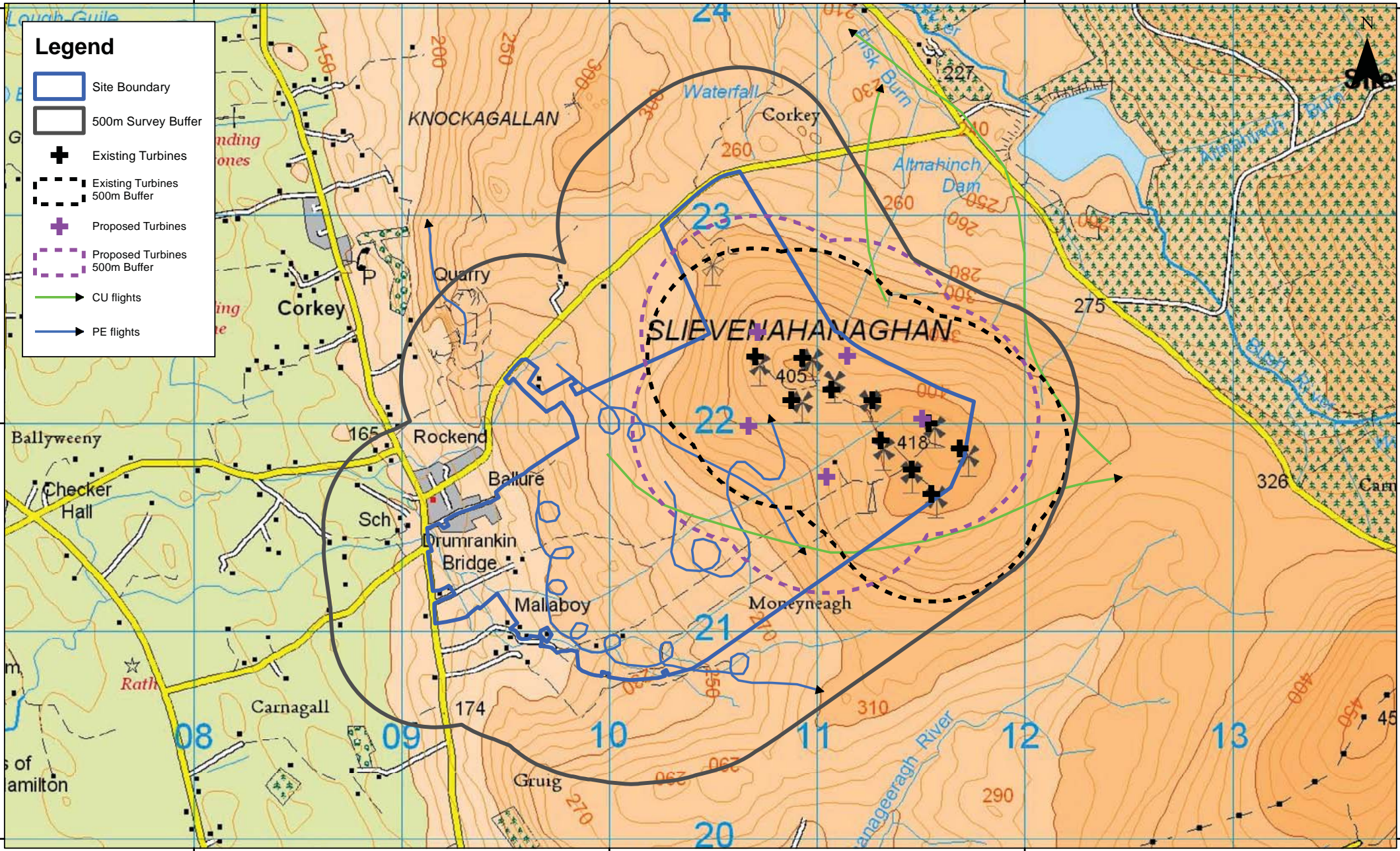
This is Crown Copyright and is reproduced with the permission of Land & Property Services under delegated authority the Controller of Her Majesty's Stationery Office, © Crown Copyright and database right 2017 Licence Number 100,220-163505

Corkey Windfarm Repowering 2014 Target 1 Flights (BVP) Figure 9.17


Drawing Number: 2606_REP_019	Datum TM65	Projection TM
Scale @ A3 1:15,000	Drawing produced by Bird Surveyors Ltd	

Legend

-  Site Boundary
-  500m Survey Buffer
-  Existing Turbines
-  Existing Turbines 500m Buffer
-  Proposed Turbines
-  Proposed Turbines 500m Buffer
-  CU flights
-  PE flights



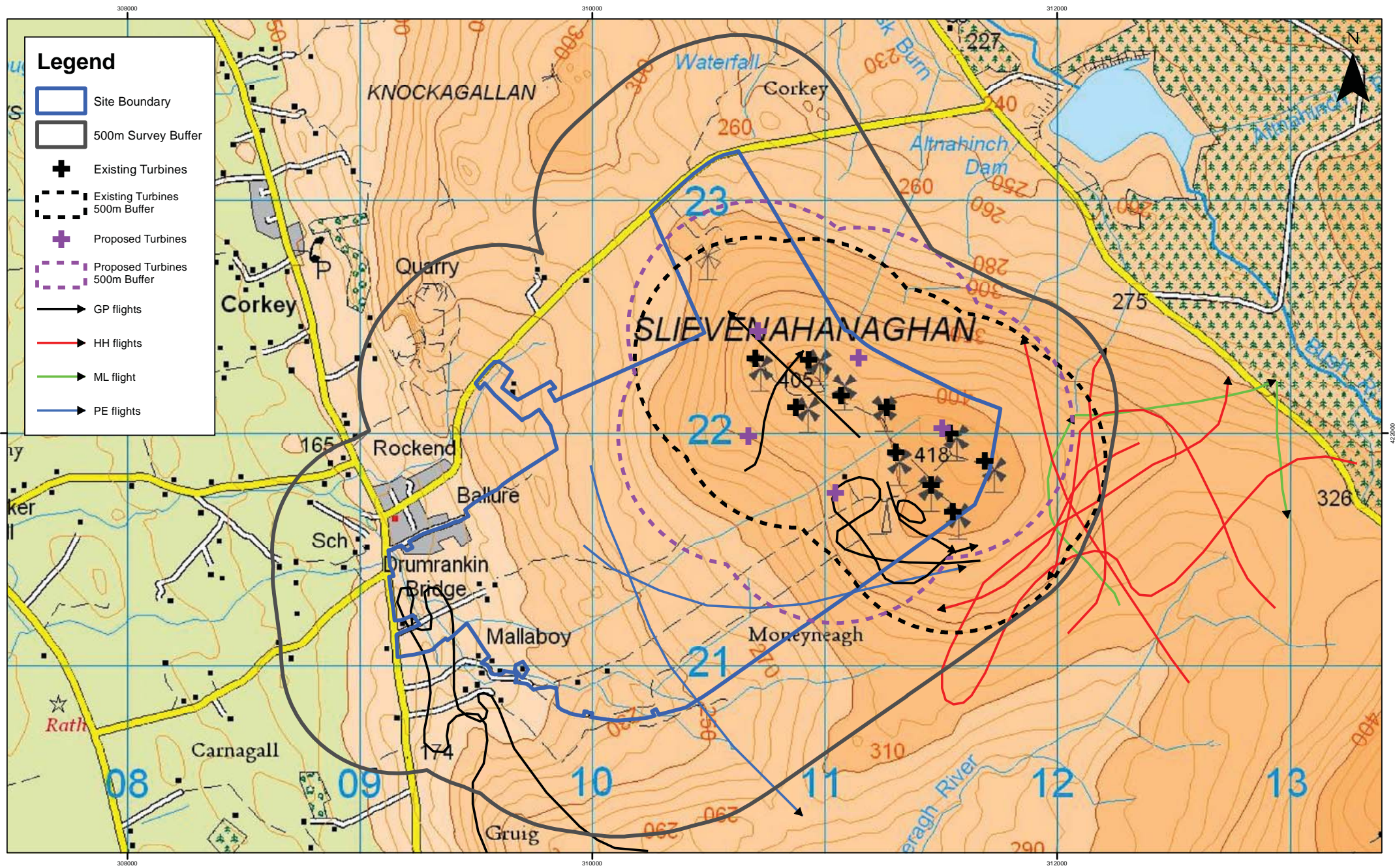
Rev	Date	By	Comment
1	26/04/19	BSL	First Issue.




This is Crown Copyright and is reproduced with the permission of Land & Property Services under delegated authority the Controller of Her Majesty's Stationery Office, © Crown Copyright and database right 2017 Licence Number 100,220-163505

Corkey Windfarm Repowering 2014 Target 1 Flights (BVP) Figure 9.17

Drawing Number: 2606_REP_019	Datum TM65	Projection TM
Scale @ A3 1:17,000	Drawing produced by Bird Surveyors Ltd	



Rev	Date	By	Comment
1	26/04/19	BSL	First Issue.

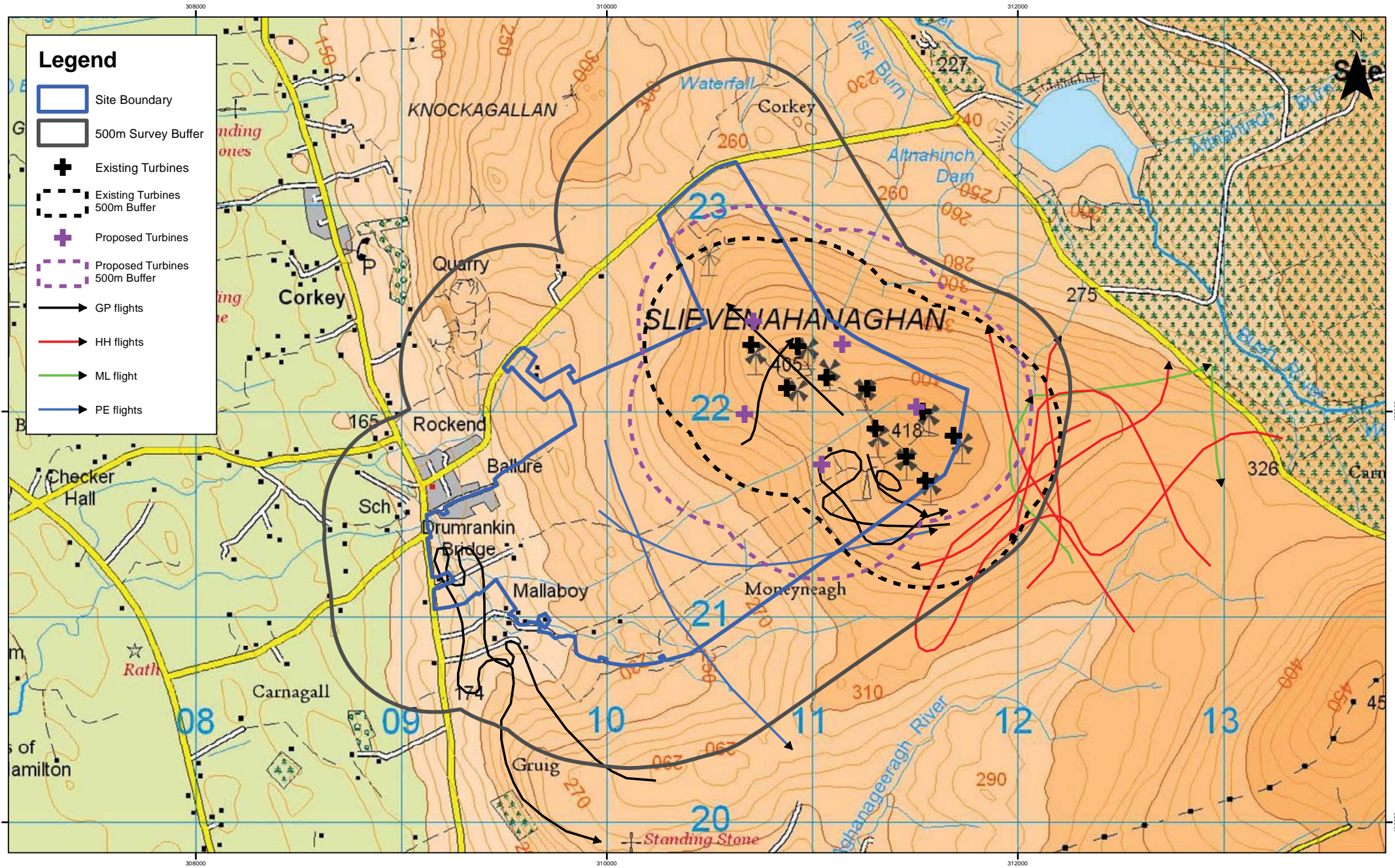


This is Crown Copyright and is reproduced with the permission of Land & Property Services under delegated authority the Controller of Her Majesty's Stationery Office, © Crown Copyright and database right 2017 Licence Number 100,220-163505

Corkey Windfarm Repowering 2014-2015 Target 1 Flights (WVP) Figure 9.18

Drawing Number: 2606_REP_019	Datum TM65	Projection TM
Scale @ A3 1:15,000	Drawing produced by Bird Surveyors Ltd	

UMPS-FGE-GS0009 REV 001



Legend

- Site Boundary
- 500m Survey Buffer
- + Existing Turbines
- Existing Turbines 500m Buffer
- + Proposed Turbines
- Proposed Turbines 500m Buffer
- GP flights
- HH flights
- ML flight
- PE flights



Rev	Date	By	Comment
1	26/04/19	BSL	First Issue.

Km

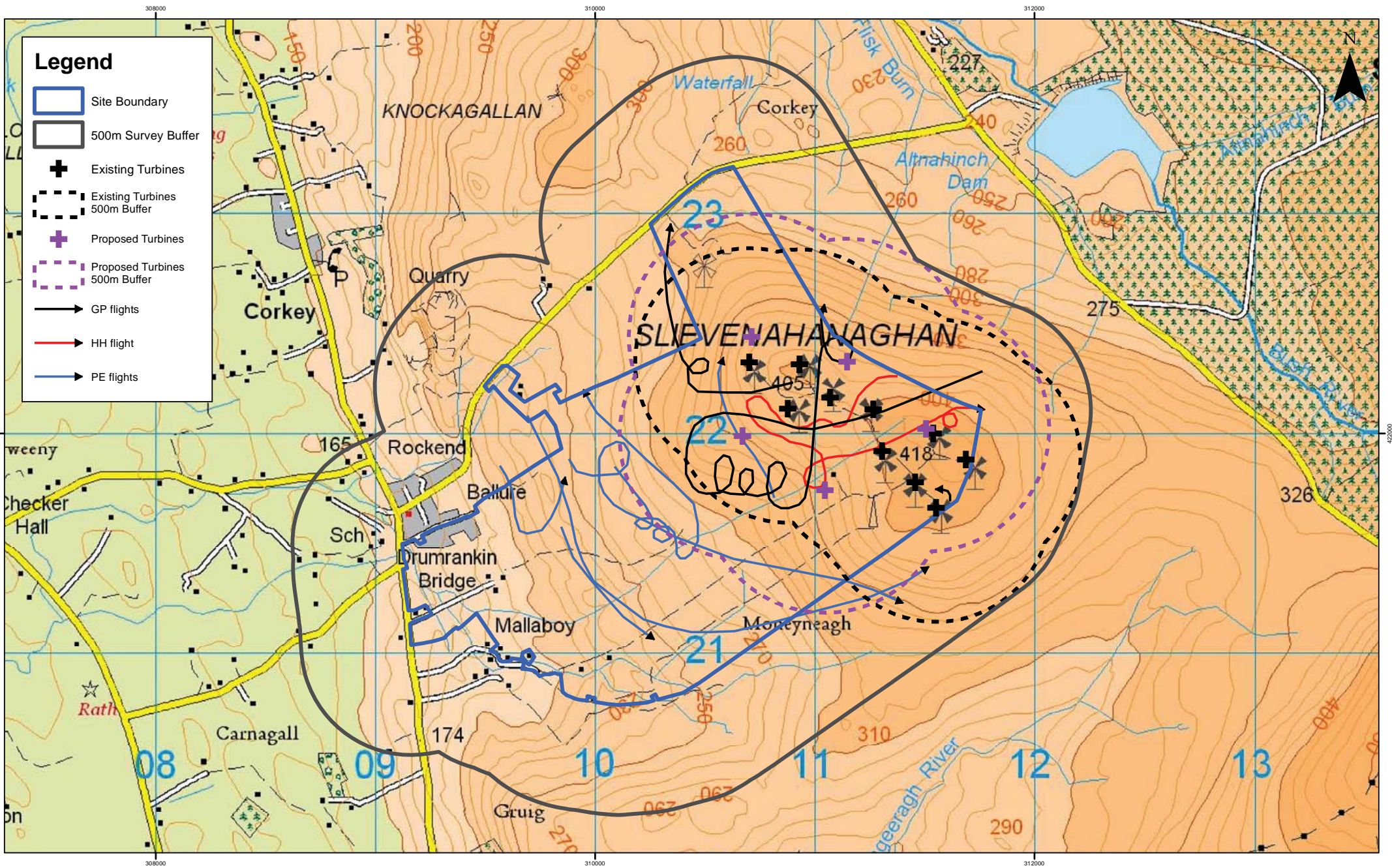
0
0.225
0.45
0.9

This is Crown Copyright and is reproduced with the permission of Land & Property Services under delegated authority the Controller of Her Majesty's Stationery Office, © Crown Copyright and database right 2017 Licence Number 100,220-163505

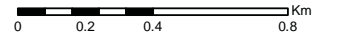
**Corkey Windfarm Repowering
2014-2015 Target 1 Flights (WVP)
Figure 9.18**

Drawing Number: 2606_REP_019	Datum TM65	Projection TM
Scale @ A3 1:17,000	Drawing produced by Bird Surveyors Ltd	

UMPS-FGE-GS0009 REV 001



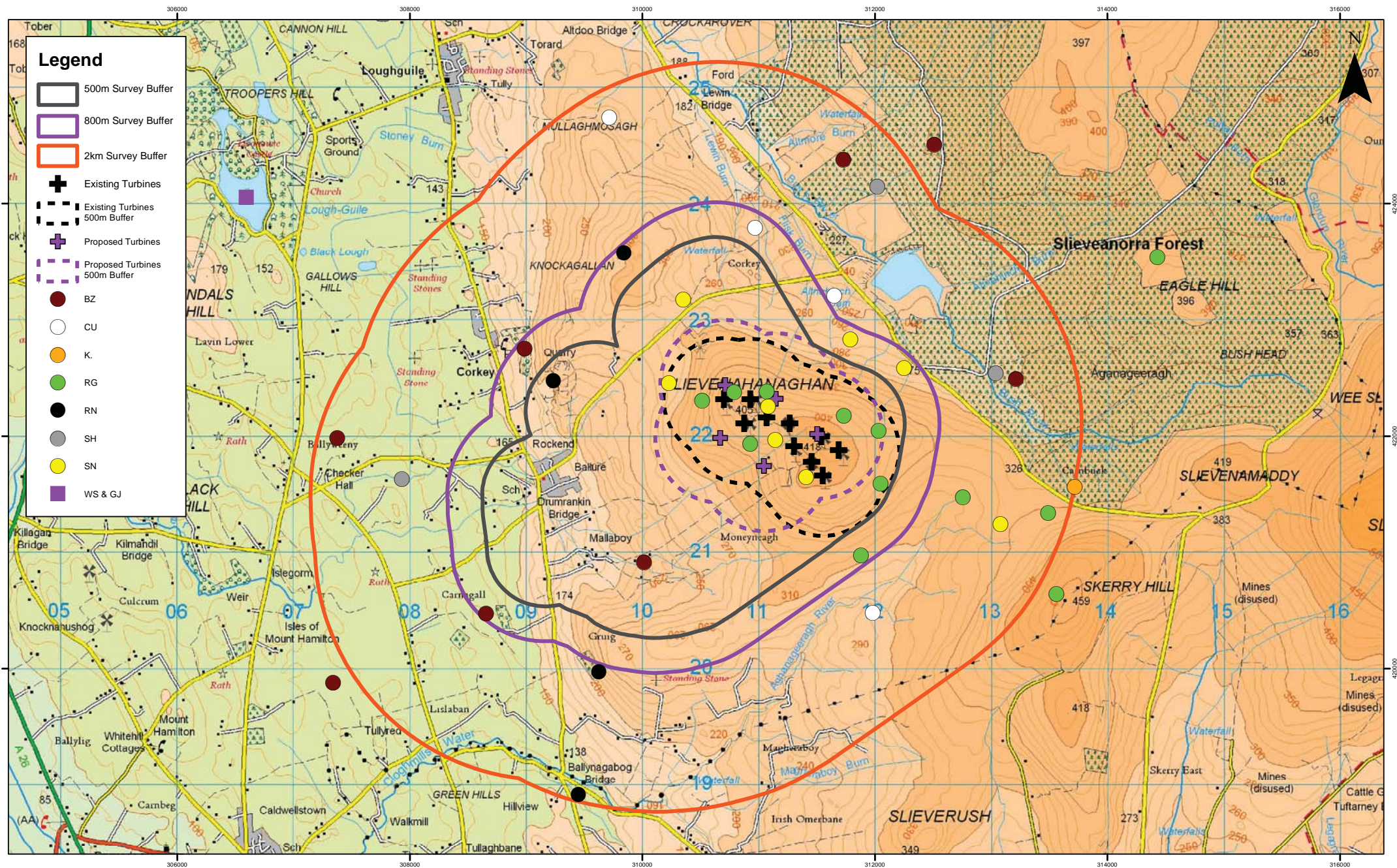
Rev	Date	By	Comment
1	26/04/19	BSL	First Issue.



This is Crown Copyright and is reproduced with the permission of Land & Property Services under delegated authority the Controller of Her Majesty's Stationery Office, © Crown Copyright and database right 2017 Licence Number 100,220-163505

Corkey Windfarm Repowering 2014 - 2015 Target 1 Flights (MVP) Figure 9.19

Drawing Number: 2606_REP_019	Datum TM65	Projection TM
Scale @ A3 1:15,000	Drawing produced by Bird Surveyors Ltd	



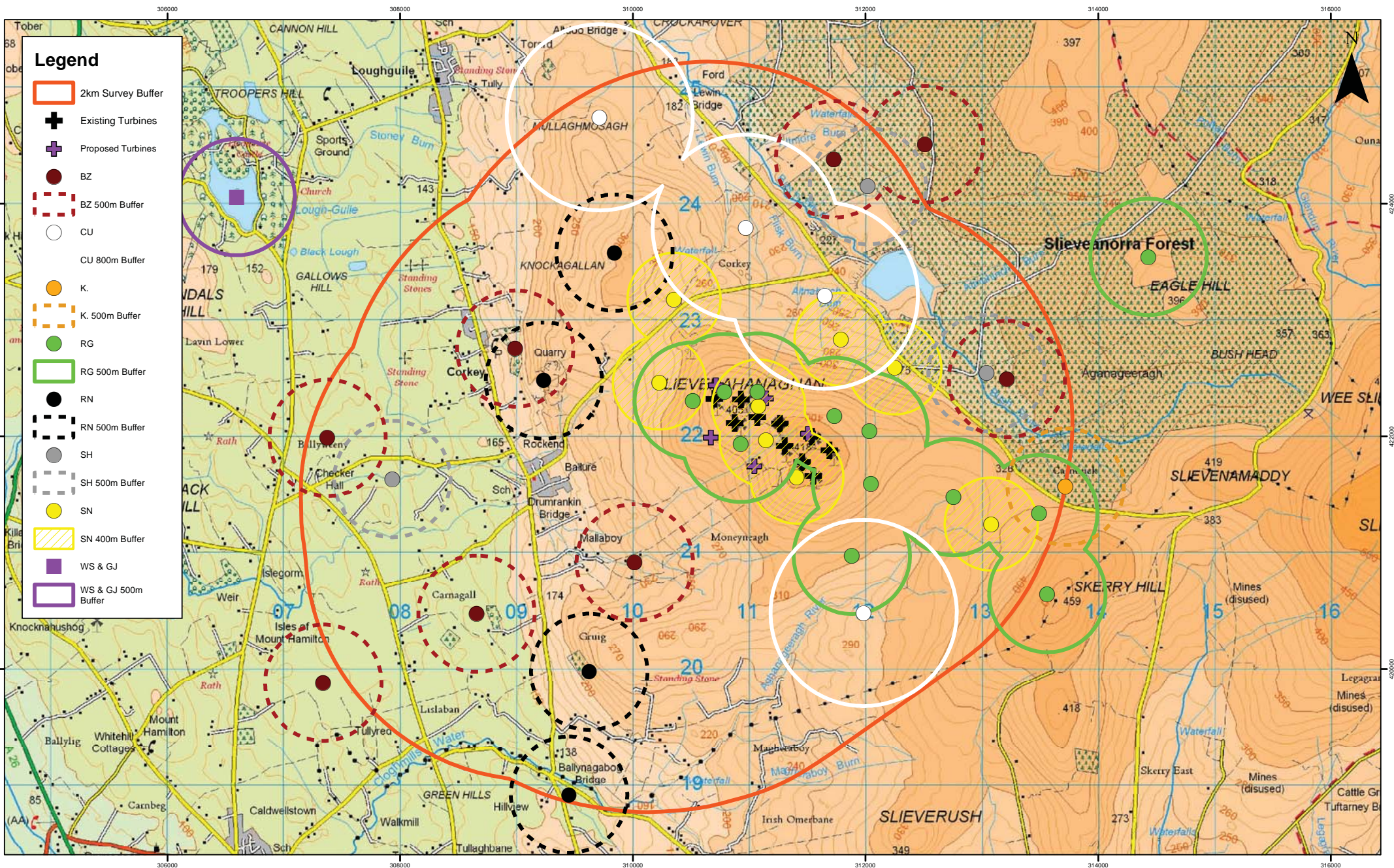
Rev	Date	By	Comment
1	26/04/19	BSL	First Issue.

0 0.4 0.8 1.6 Km

This is Crown Copyright and is reproduced with the permission of Land & Property Services under delegated authority the Controller of Her Majesty's Stationery Office, © Crown Copyright and database right 2017 Licence Number 100,220-163505

Corkey Windfarm Repowering 2014 Priority Species Locations Figure 9.20

Drawing Number: 2606_REP_019	Datum TM65	Projection TM
Scale @ A3 1:30,000	Drawing produced by Bird Surveyors Ltd	




Legend

- 2km Survey Buffer
- + Existing Turbines
- + Proposed Turbines
- BZ
- BZ 500m Buffer
- CU
- CU 800m Buffer
- K.
- K. 500m Buffer
- RG
- RG 500m Buffer
- RN
- RN 500m Buffer
- SH
- SH 500m Buffer
- SN
- SN 400m Buffer
- WS & GJ
- WS & GJ 500m Buffer

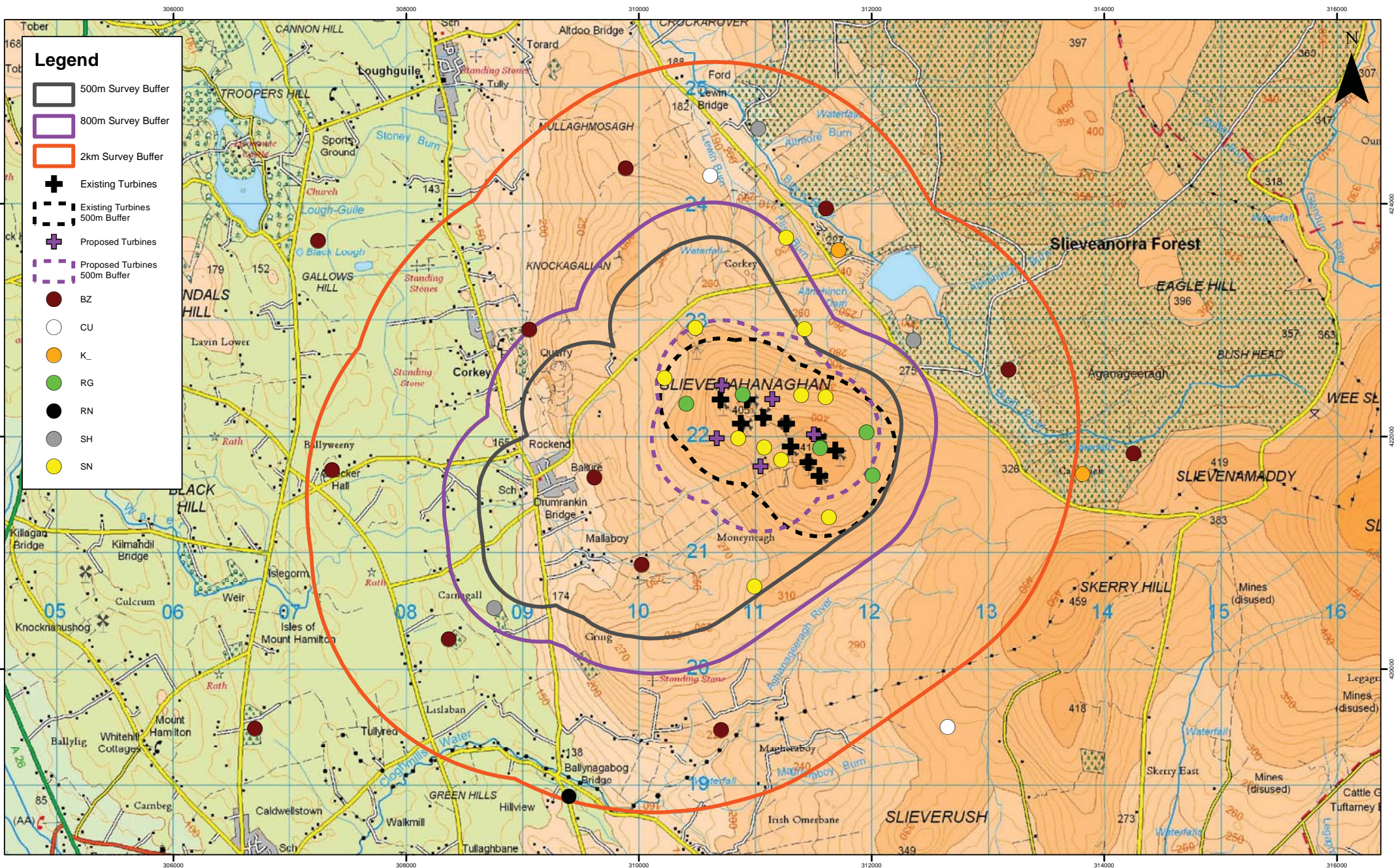


Rev	Date	By	Comment
1	26/04/19	BSL	First Issue.


 This is Crown Copyright and is reproduced with the permission of Land & Property Services under delegated authority the Controller of Her Majesty's Stationery Office, © Crown Copyright and database right 2017 Licence Number 100,220-163505

**Corkey Windfarm Repowering
2014 Priority Species Locations
Figure 9.21**

Drawing Number: 2606_REP_019	Datum TM65	Projection TM
Scale @ A3 1:30,000	Drawing produced by Bird Surveyors Ltd	




Legend

- 500m Survey Buffer
- 800m Survey Buffer
- 2km Survey Buffer
- + Existing Turbines
- Existing Turbines 500m Buffer
- + Proposed Turbines
- Proposed Turbines 500m Buffer
- BZ
- CU
- K_
- RG
- RN
- SH
- SN



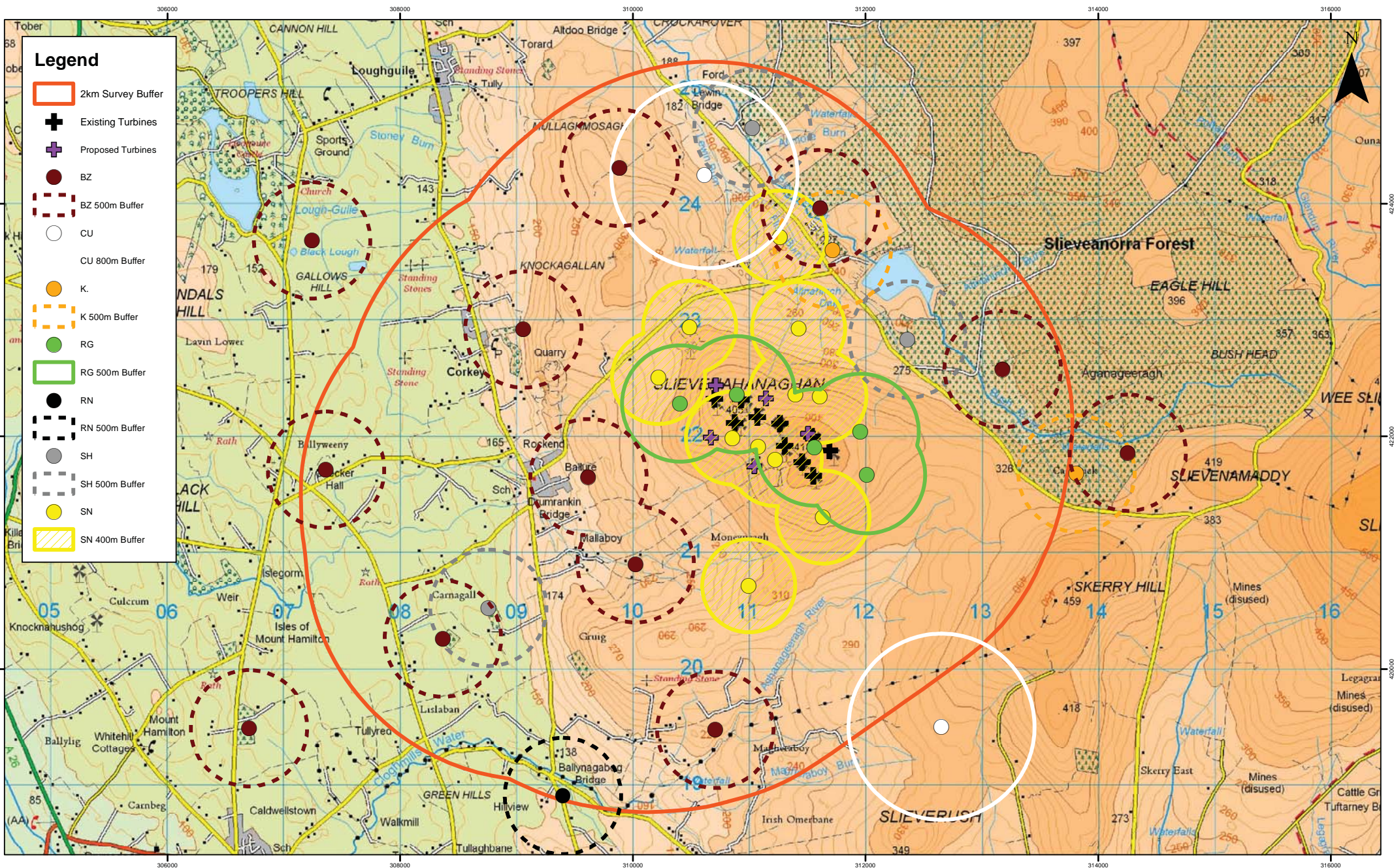
Rev	Date	By	Comment
1	26/04/19	BSL	First Issue.


 0 0.4 0.8 1.6 Km

This is Crown Copyright and is reproduced with the permission of Land & Property Services under delegated authority the Controller of Her Majesty's Stationery Office, © Crown Copyright and database right 2017 Licence Number 100,220-163505


**Corkey Windfarm Repowering
2015 Priority Species Locations
Figure 9.22**

Drawing Number: 2606_REP_019	Datum TM65	Projection TM
Scale @ A3 1:30,000	Drawing produced by Bird Surveyors Ltd	



Legend

- 2km Survey Buffer
- + Existing Turbines
- + Proposed Turbines
- BZ
- BZ 500m Buffer
- CU
- CU 800m Buffer
- K.
- K 500m Buffer
- RG
- RG 500m Buffer
- RN
- RN 500m Buffer
- SH
- SH 500m Buffer
- SN
- SN 400m Buffer



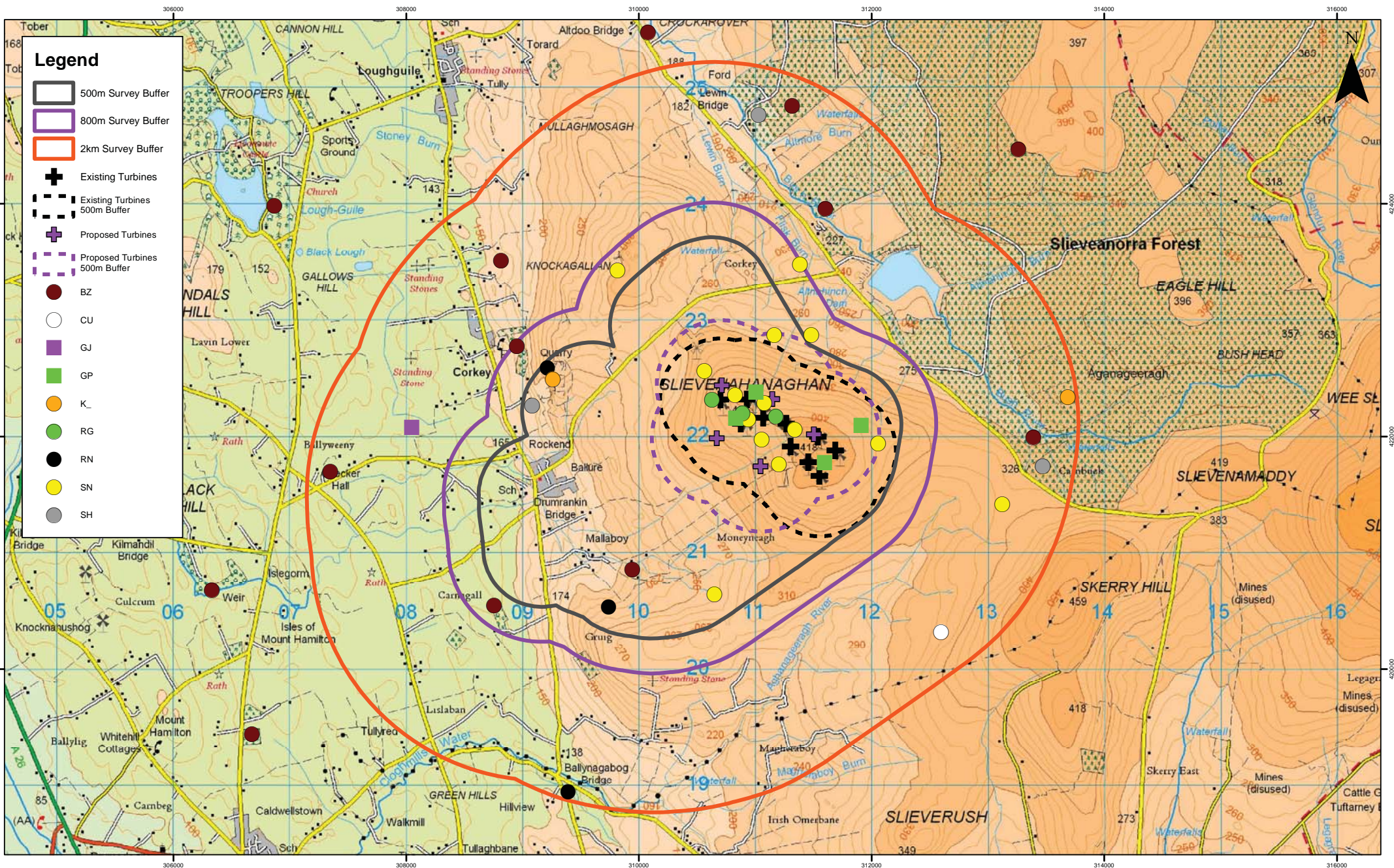
**Corkey Windfarm Repowering
2015 Priority Species Locations
Figure 9.23**

Drawing Number: 2606_REP_019	Datum TM65	Projection TM
Scale @ A3 1:30,000	Drawing produced by Bird Surveyors Ltd	

Rev	Date	By	Comment
1	26/04/19	BSL	First Issue.

This is Crown Copyright and is reproduced with the permission of Land & Property Services under delegated authority the Controller of Her Majesty's Stationery Office, © Crown Copyright and database right 2017 Licence Number 100,220-163505





Legend

- 500m Survey Buffer
- 800m Survey Buffer
- 2km Survey Buffer
- Existing Turbines
- Existing Turbines 500m Buffer
- Proposed Turbines
- Proposed Turbines 500m Buffer
- BZ
- CU
- GJ
- GP
- K_
- RG
- RN
- SN
- SH



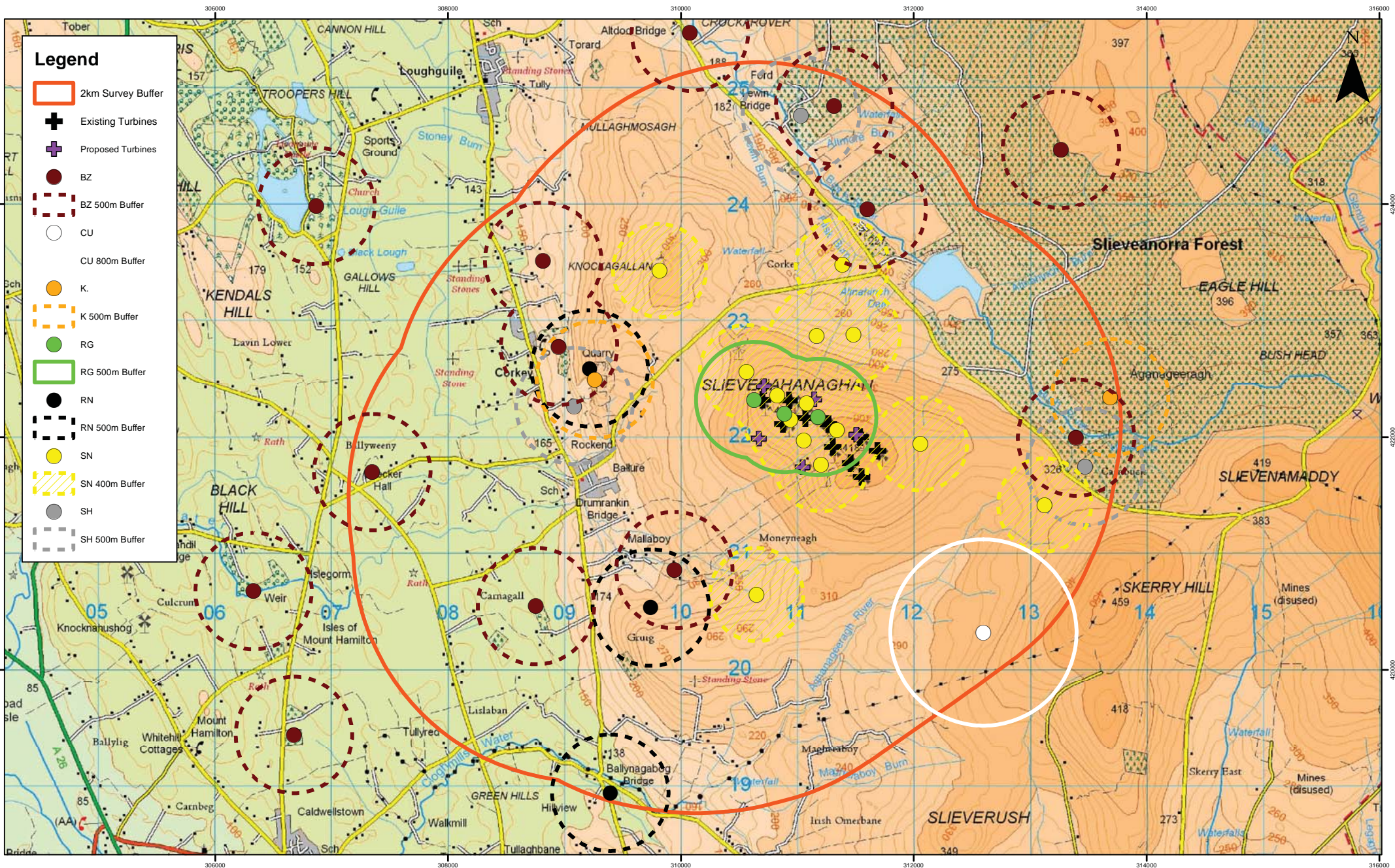
Rev	Date	By	Comment
1	26/04/19	BSL	First Issue.

0 0.4 0.8 1.6 Km

This is Crown Copyright and is reproduced with the permission of Land & Property Services under delegated authority the Controller of Her Majesty's Stationery Office, © Crown Copyright and database right 2017 Licence Number 100,220-163505

Corkey Windfarm Repowering
 2016 Priority Species Surveys
 Figure 9.24


Drawing Number: 2606_REP_019	Datum TM65	Projection TM
Scale @ A3 1:30,000	Drawing produced by Bird Surveyors Ltd	



Legend

- 2km Survey Buffer
- + Existing Turbines
- + Proposed Turbines
- BZ
- BZ 500m Buffer
- CU
- CU 800m Buffer
- K.
- K 500m Buffer
- RG
- RG 500m Buffer
- RN
- RN 500m Buffer
- SN
- SN 400m Buffer
- SH
- SH 500m Buffer

**Corkey Windfarm Repowering
2016 Priority Species Locations
Figure 9.25**

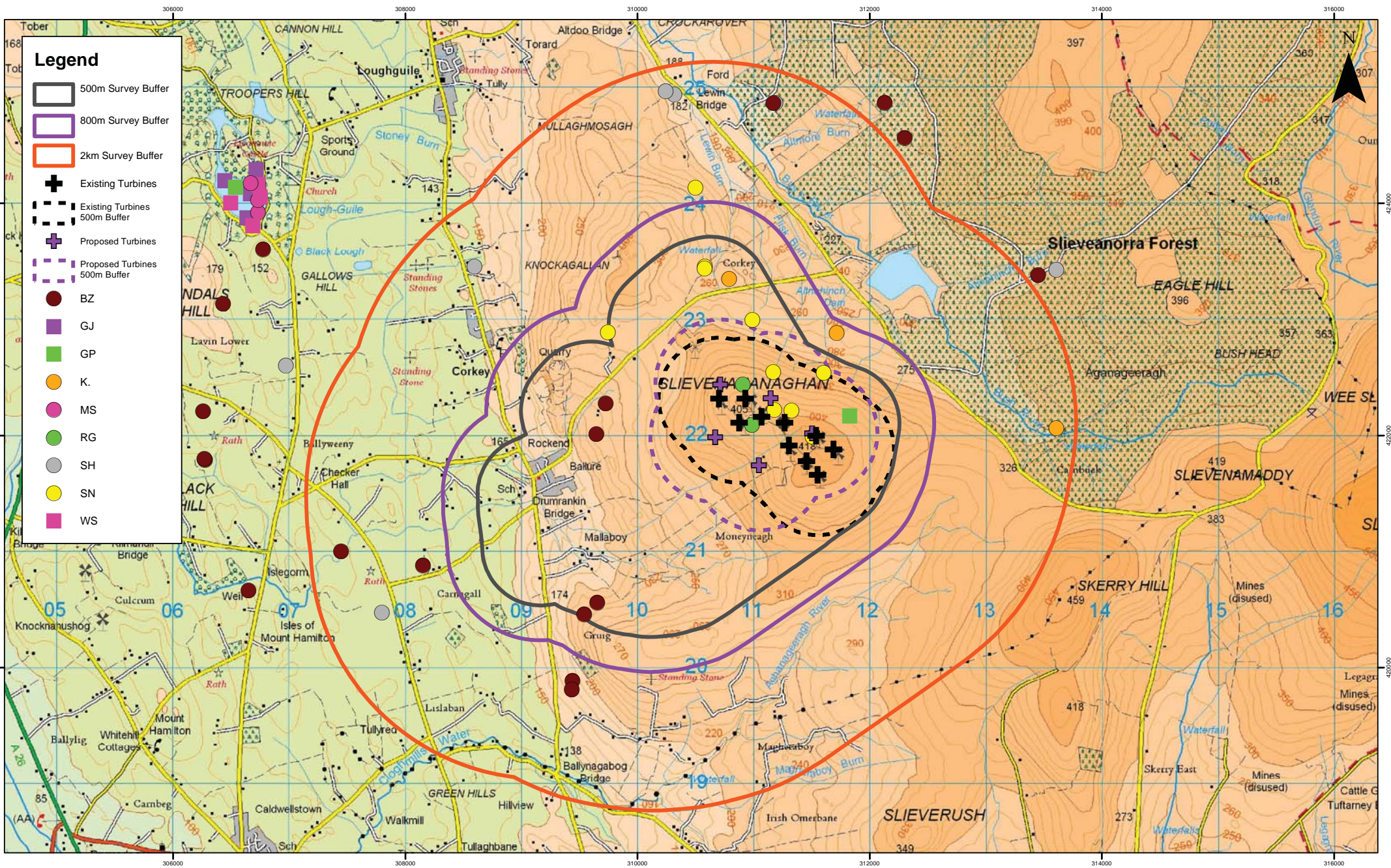


This is Crown Copyright and is reproduced with the permission of Land & Property Services under delegated authority the Controller of Her Majesty's Stationery Office, © Crown Copyright and database right 2017 Licence Number 100,220-163505

Drawing Number: 2606_REP_019	Datum TM65	Projection TM
Scale @ A3 1:30,000	Drawing produced by Bird Surveyors Ltd	



Rev	Date	By	Comment
1	26/04/19	BSL	First Issue.



Rev	Date	By	Comment
1	26/04/19	BSL	First Issue.

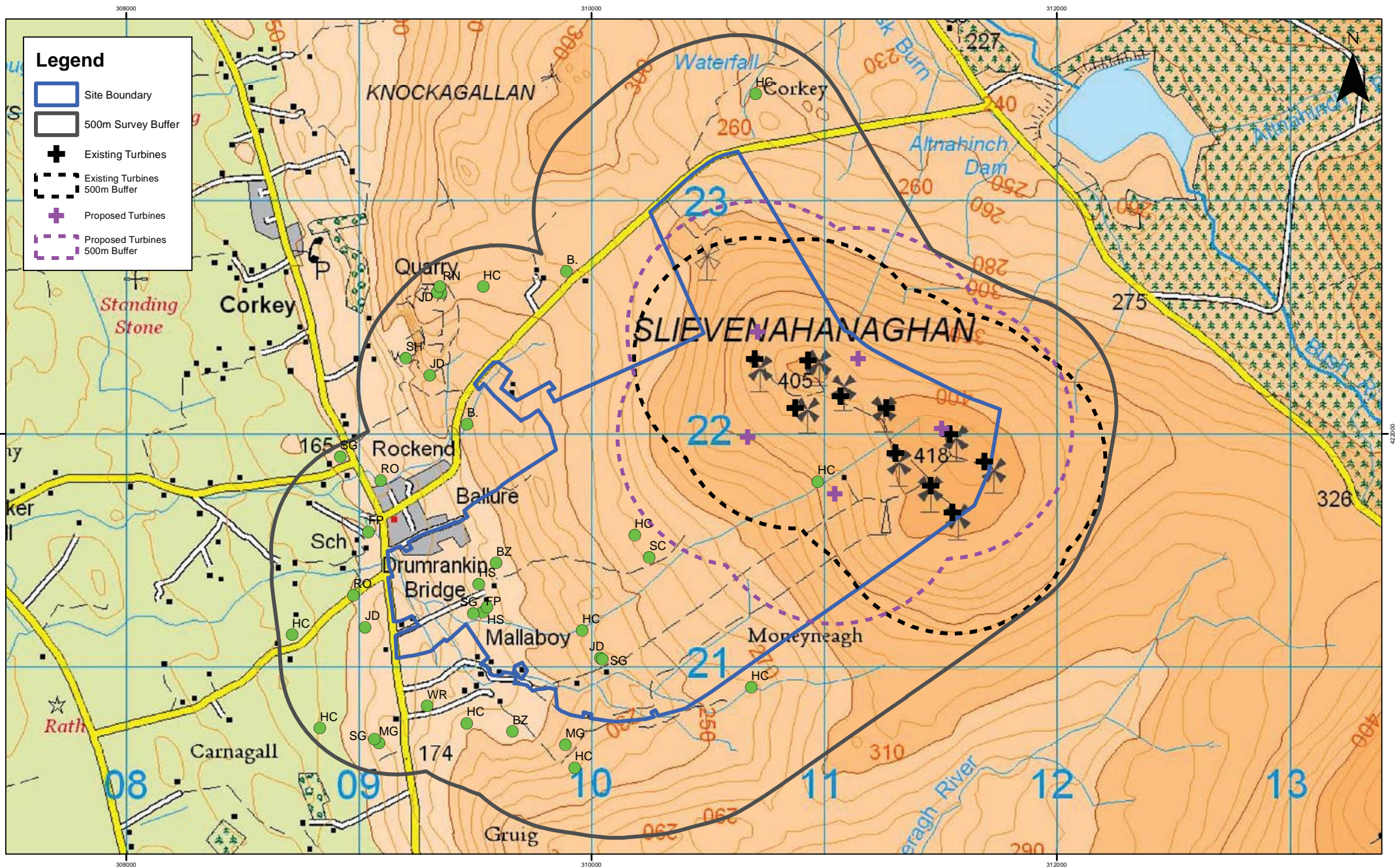
0 0.4 0.8 1.6 Km

This is Crown Copyright and is reproduced with the permission of Land & Property Services under delegated authority the Controller of Her Majesty's Stationery Office, © Crown Copyright and database right 2017 Licence Number 100,220-163505


Corkey Windfarm Repowering 2016/17 Priority Species Locations Figure 9.26

Drawing Number: 2606_REP_019	Datum TM65	Projection TM
Scale @ A3 1:30,000	Drawing produced by Bird Surveyors Ltd	

UMPS-FGE-GS-0009-REV-001



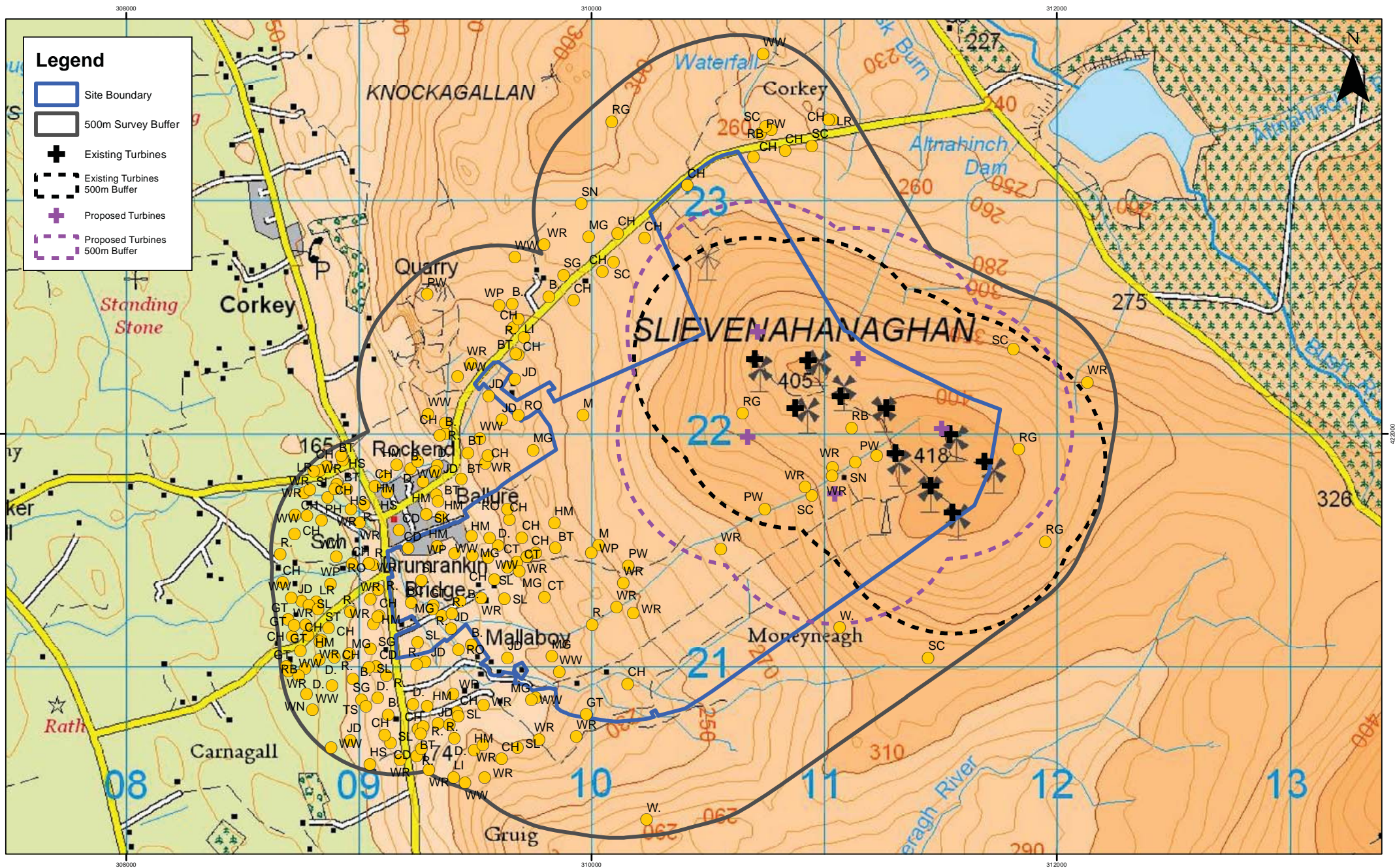
Rev	Date	By	Comment
1	26/04/19	BSL	First Issue.




This is Crown Copyright and is reproduced with the permission of Land & Property Services under delegated authority the Controller of Her Majesty's Stationery Office, © Crown Copyright and database right 2017 Licence Number 100,220-163505

Corkey Windfarm Repowering 2018 Confirmed Breeding Territories Figure 9.27

Drawing Number: 2606_REP_019	Datum TM65	Projection TM
Scale @ A3 1:15,000	Drawing produced by Bird Surveyors Ltd	



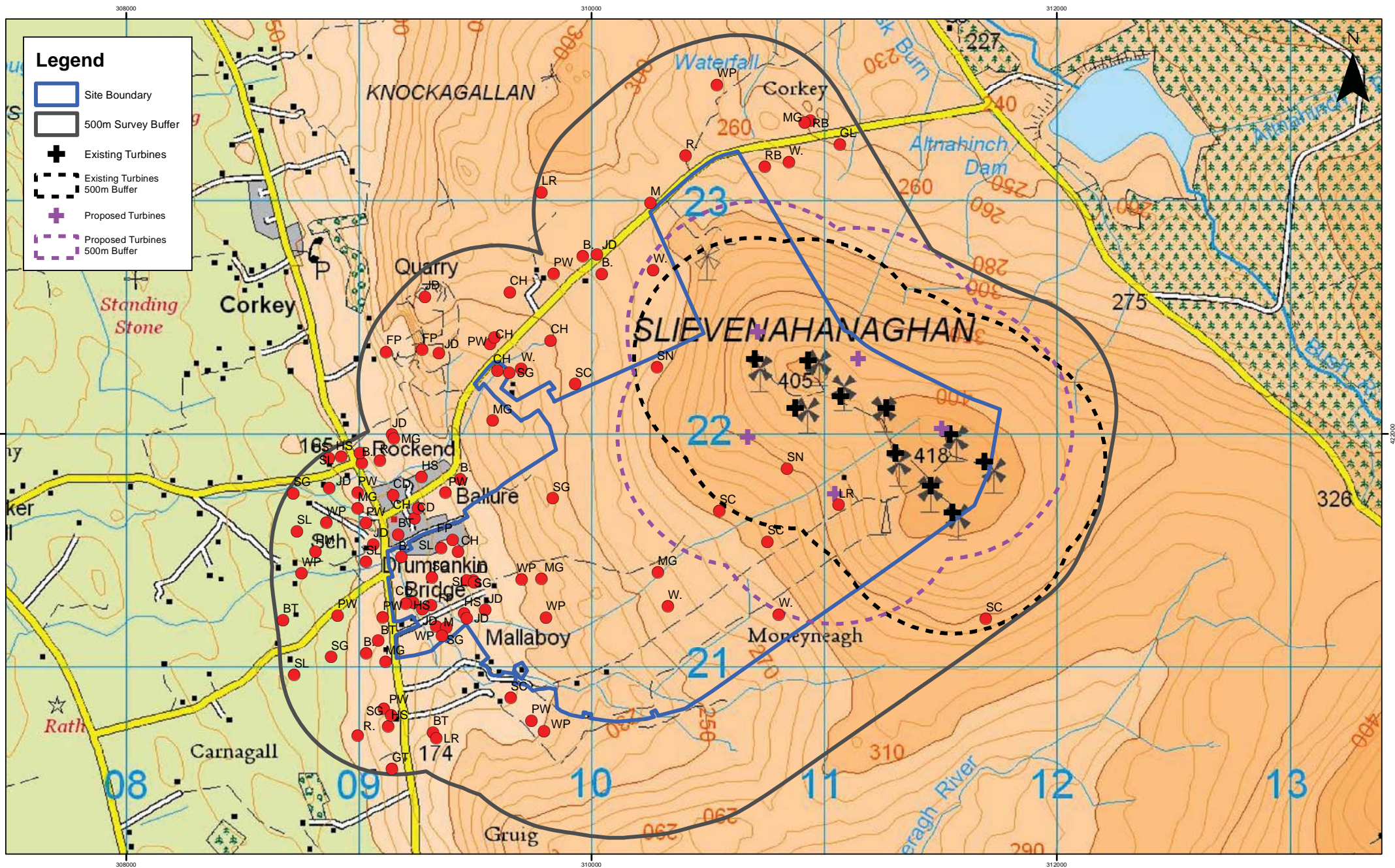
Rev	Date	By	Comment
1	26/04/19	BSL	First Issue.



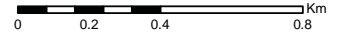
This is Crown Copyright and is reproduced with the permission of Land & Property Services under delegated authority the Controller of Her Majesty's Stationery Office, © Crown Copyright and database right 2017 Licence Number 100,220-163505

Corkey Windfarm Repowering 2018 Probable Breeding Territories Figure 9.28

Drawing Number: 2606_REP_019	Datum TM65	Projection TM
Scale @ A3 1:15,000	Drawing produced by Bird Surveyors Ltd	



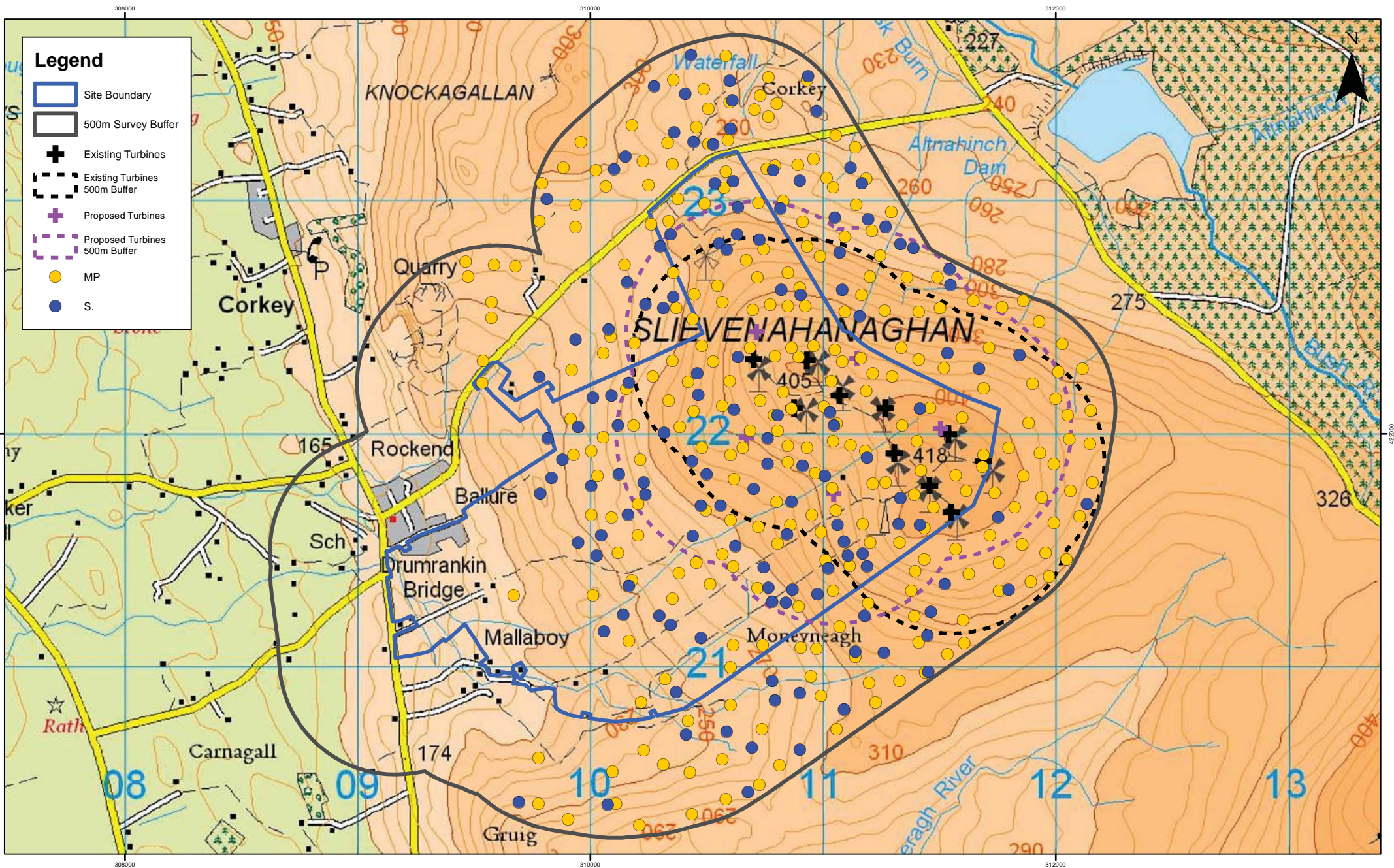
Rev	Date	By	Comment
1	26/04/19	BSL	First Issue.




This is Crown Copyright and is reproduced with the permission of Land & Property Services under delegated authority the Controller of Her Majesty's Stationery Office, © Crown Copyright and database right 2017 Licence Number 100,220-163505

Corkey Windfarm Repowering 2018 Possible Breeding Territories Figure 9.29

Drawing Number: 2606_REP_019	Datum TM65	Projection TM
Scale @ A3 1:15,000	Drawing produced by Bird Surveyors Ltd	



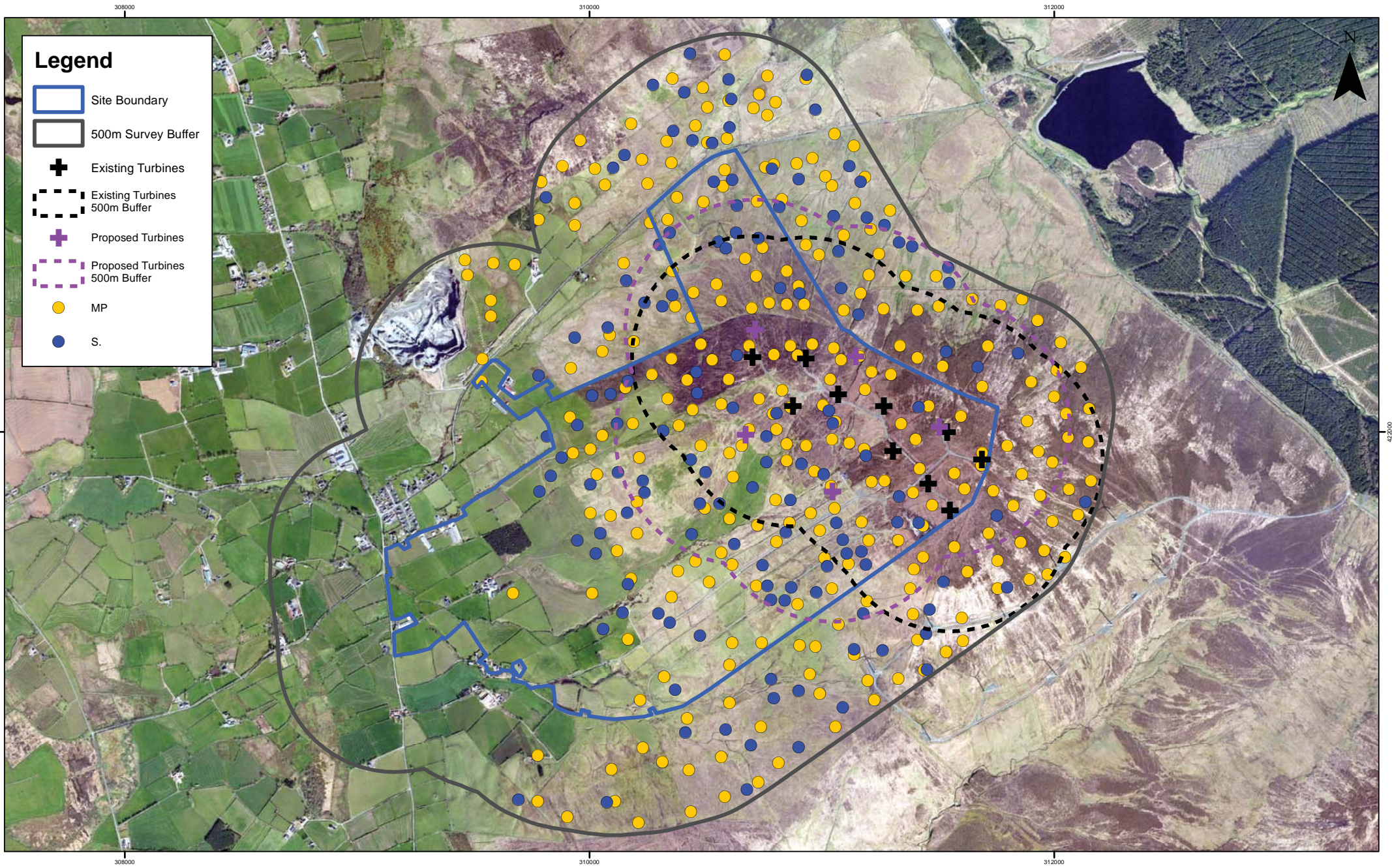
Rev	Date	By	Comment
1	26/04/19	BSL	First Issue.



This is Crown Copyright and is reproduced with the permission of Land & Property Services under delegated authority the Controller of Her Majesty's Stationery Office, © Crown Copyright and database right 2017 Licence Number 100,220-163505

Corkey Windfarm Repowering 2018 MP & S. Breeding Territories Figure 9.30

Drawing Number: 2606_REP_019	Datum TM65	Projection TM
Scale @ A3 1:15,000	Drawing produced by Bird Surveyors Ltd	




Legend

- Site Boundary
- 500m Survey Buffer
- + Existing Turbines
- Existing Turbines 500m Buffer
- + Proposed Turbines
- Proposed Turbines 500m Buffer
- MP
- S.



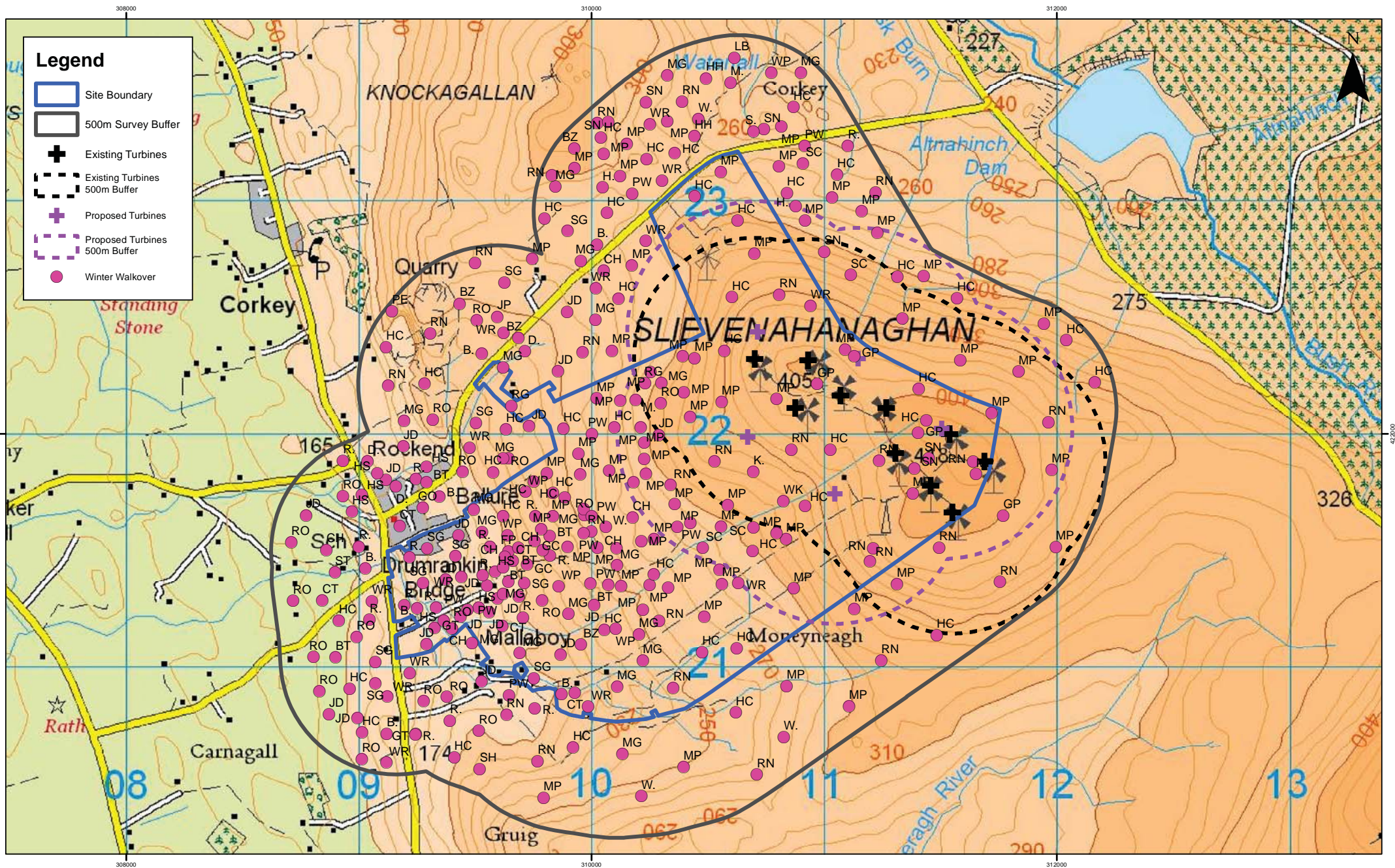
Rev	Date	By	Comment
1	26/04/19	BSL	First Issue.




This is Crown Copyright and is reproduced with the permission of Land & Property Services under delegated authority the Controller of Her Majesty's Stationery Office, © Crown Copyright and database right 2017 Licence Number 100,220-163505

**Corkey Windfarm Repowering
2018 MP & S. Breeding Territories
Figure 9.31**

Drawing Number: 2606_REP_019	Datum TM65	Projection TM
Scale @ A3 1:15,000	Drawing produced by Bird Surveyors Ltd	



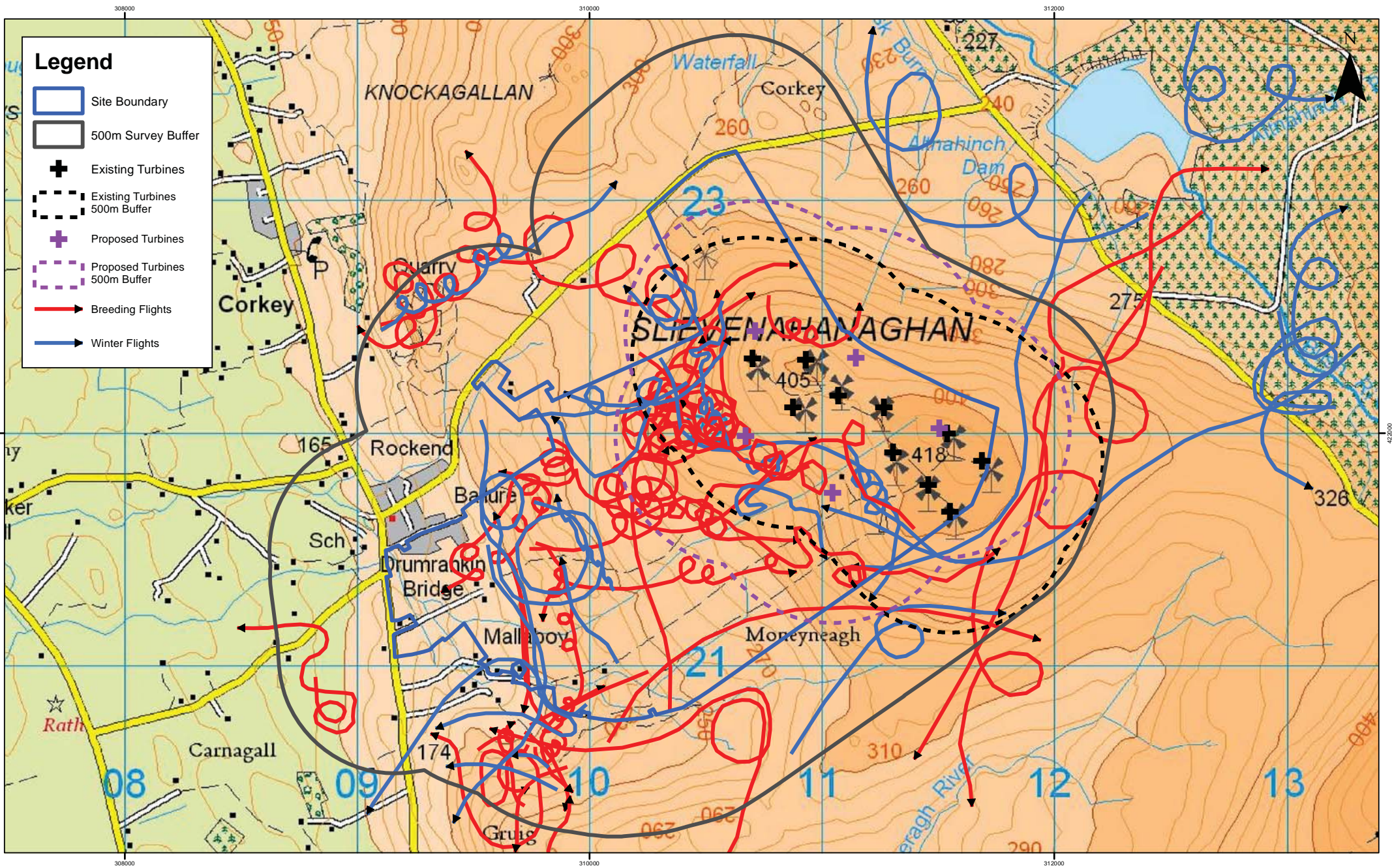
Rev	Date	By	Comment
1	26/04/19	BSL	First Issue.




This is Crown Copyright and is reproduced with the permission of Land & Property Services under delegated authority the Controller of Her Majesty's Stationery Office, © Crown Copyright and database right 2017 Licence Number 100,220-163505

Corkey Windfarm Repowering 2018 Winter Species Locations Figure 9.32

Drawing Number: 2606_REP_019	Datum TM65	Projection TM
Scale @ A3 1:15,000	Drawing produced by Bird Surveyors Ltd	



Rev	Date	By	Comment
1	26/04/19	BSL	First Issue.











This is Crown Copyright and is reproduced with the permission of Land & Property Services under delegated authority the Controller of Her Majesty's Stationery Office, © Crown Copyright and database right 2017 Licence Number 100,220-163505

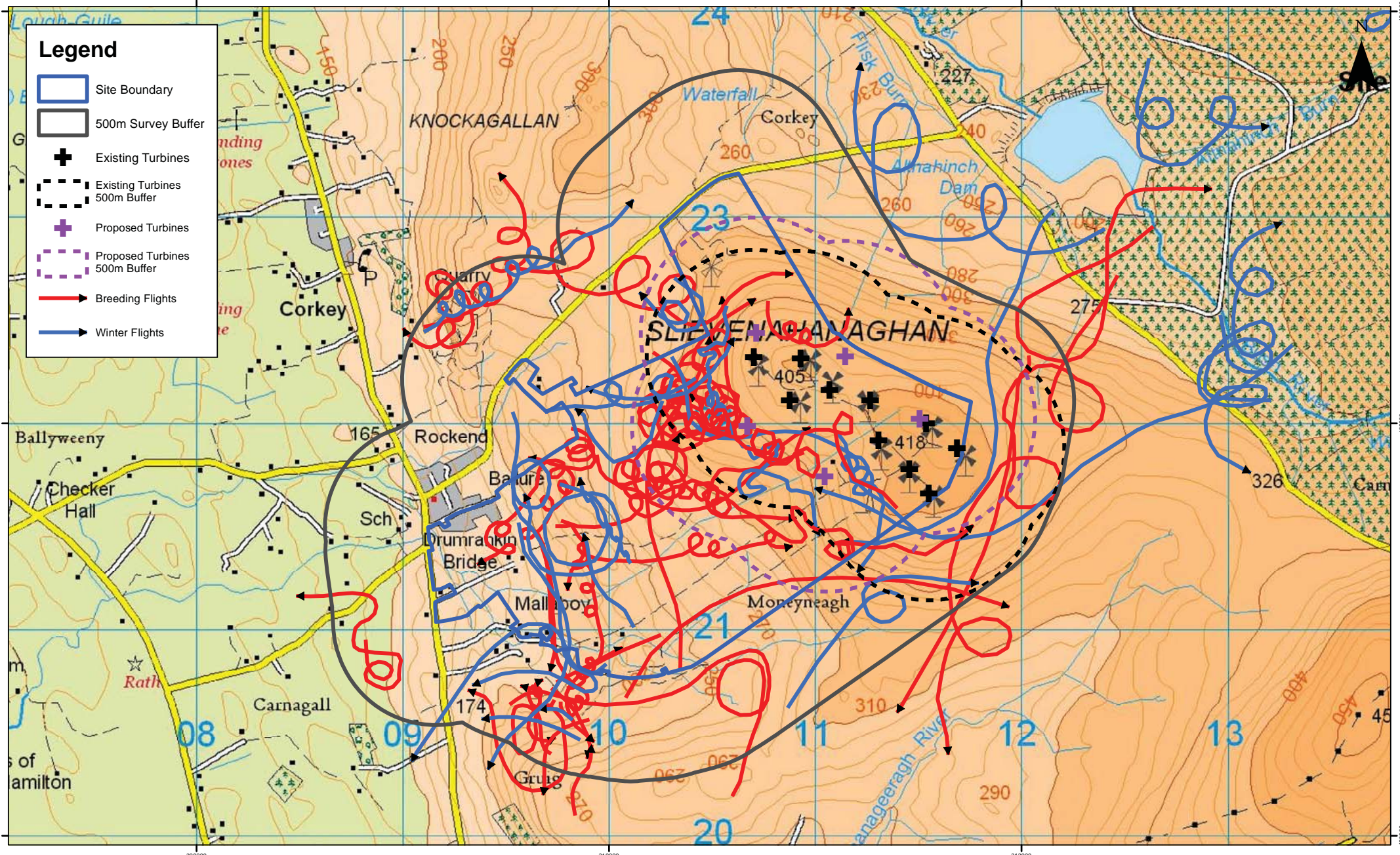
Corkey Windfarm Repowering 2018 - 2019 Buzzard Flights Figure 9.33

Drawing Number: 2606_REP_019	Datum TM65	Projection TM
Scale @ A3 1:15,000	Drawing produced by Bird Surveyors Ltd	


UMPS-FGE-GS0009 REV.001

Legend

-  Site Boundary
-  500m Survey Buffer
-  Existing Turbines
-  Existing Turbines 500m Buffer
-  Proposed Turbines
-  Proposed Turbines 500m Buffer
-  Breeding Flights
-  Winter Flights



Rev	Date	By	Comment
1	26/04/19	BSL	First Issue.

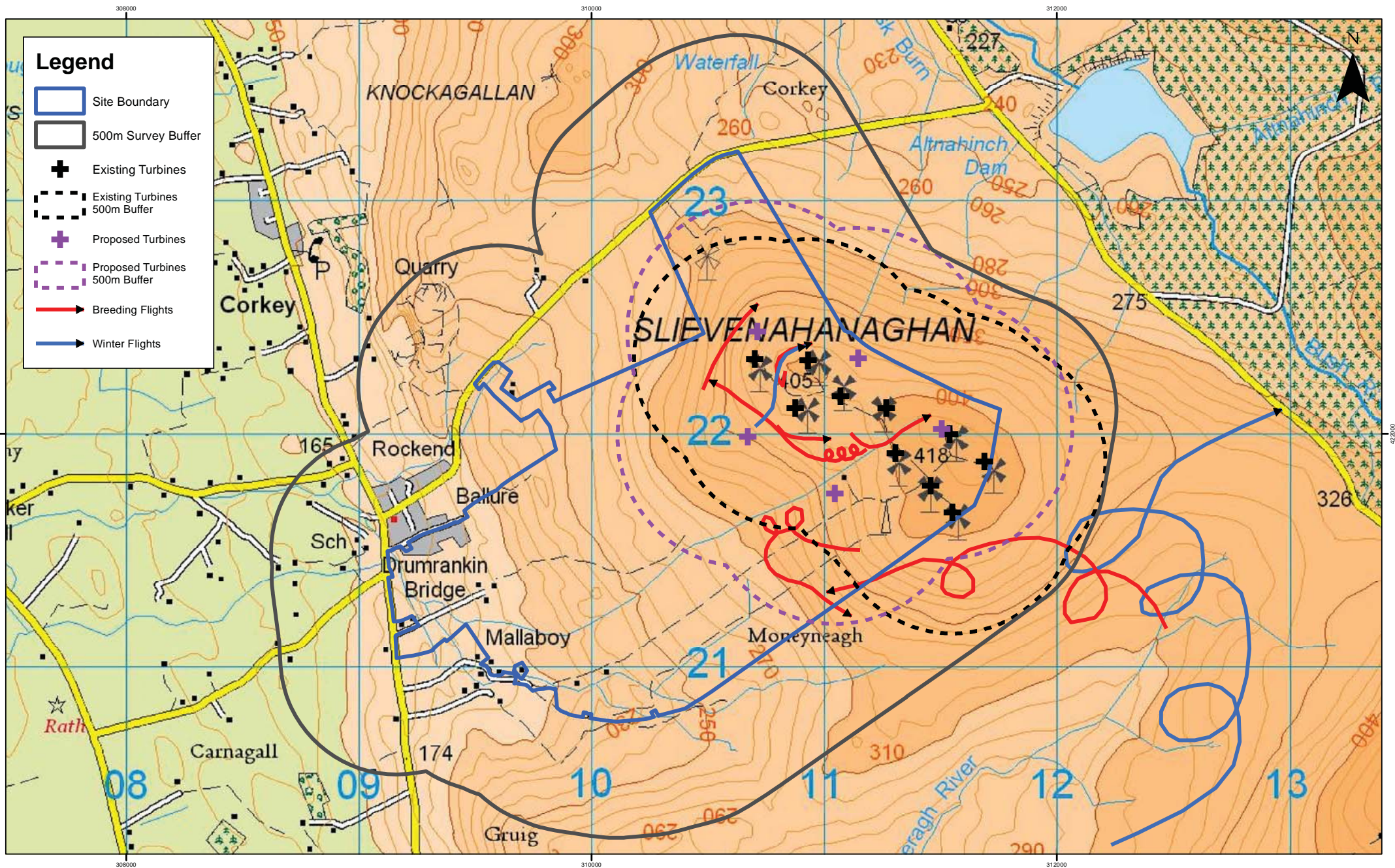


This is Crown Copyright and is reproduced with the permission of Land & Property Services under delegated authority the Controller of Her Majesty's Stationery Office, © Crown Copyright and database right 2017 Licence Number 100,220-163505


Corkey Windfarm Repowering 2018 - 2019 Buzzard Flights Figure 9.33

Drawing Number: 2606_REP_019	Datum TM65	Projection TM
Scale @ A3 1:17,000	Drawing produced by Bird Surveyors Ltd	

UMPS-FGE-GS-0009 REV.001



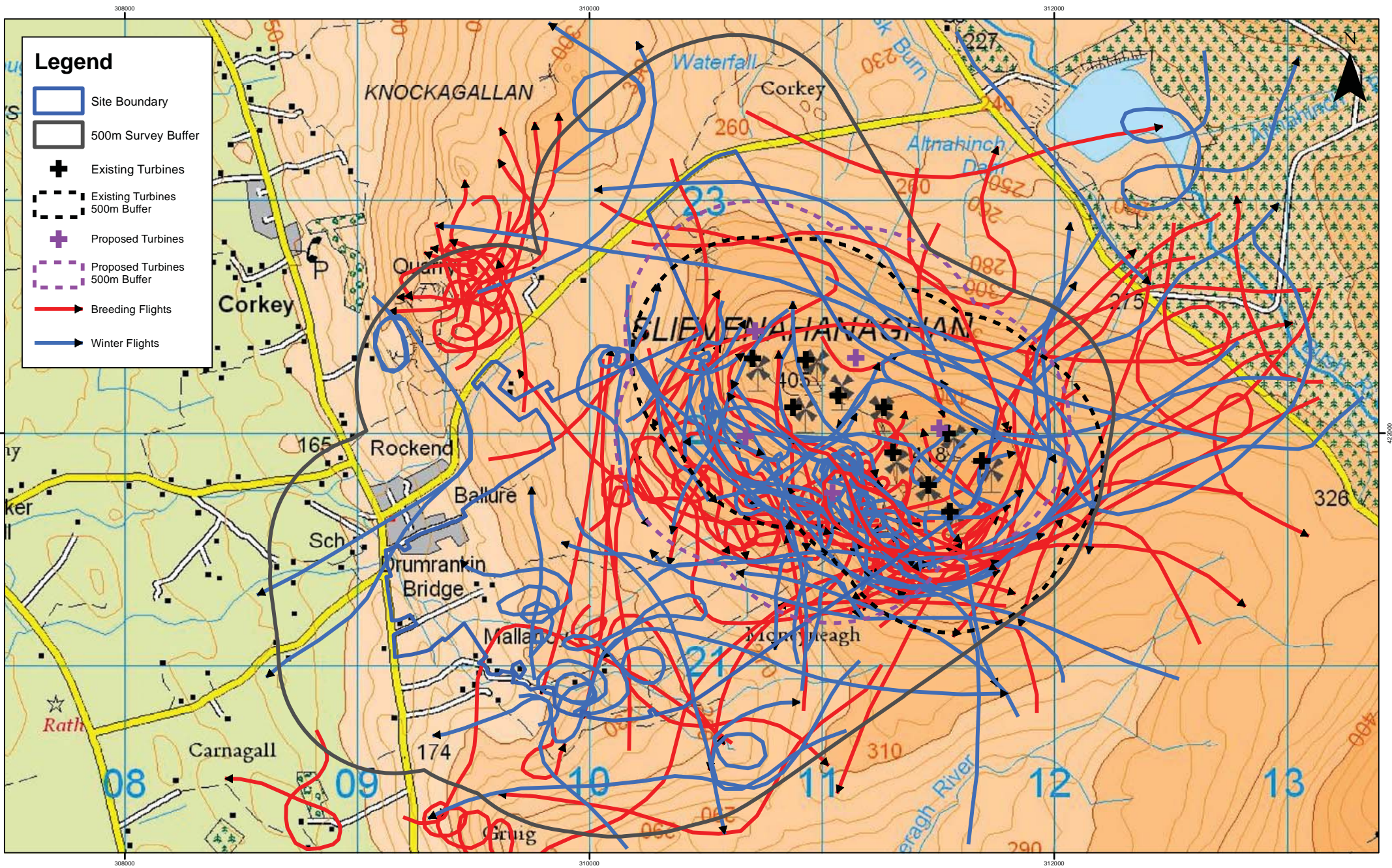
Rev	Date	By	Comment
1	26/04/19	BSL	First Issue.



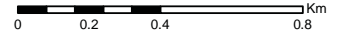
This is Crown Copyright and is reproduced with the permission of Land & Property Services under delegated authority the Controller of Her Majesty's Stationery Office, © Crown Copyright and database right 2017 Licence Number 100,220-163505

Corkey Windfarm Repowering 2018 - 2019 Kestrel Flights Figure 9.34

Drawing Number: 2606_REP_019	Datum TM65	Projection TM
Scale @ A3 1:15,000	Drawing produced by Bird Surveyors Ltd	



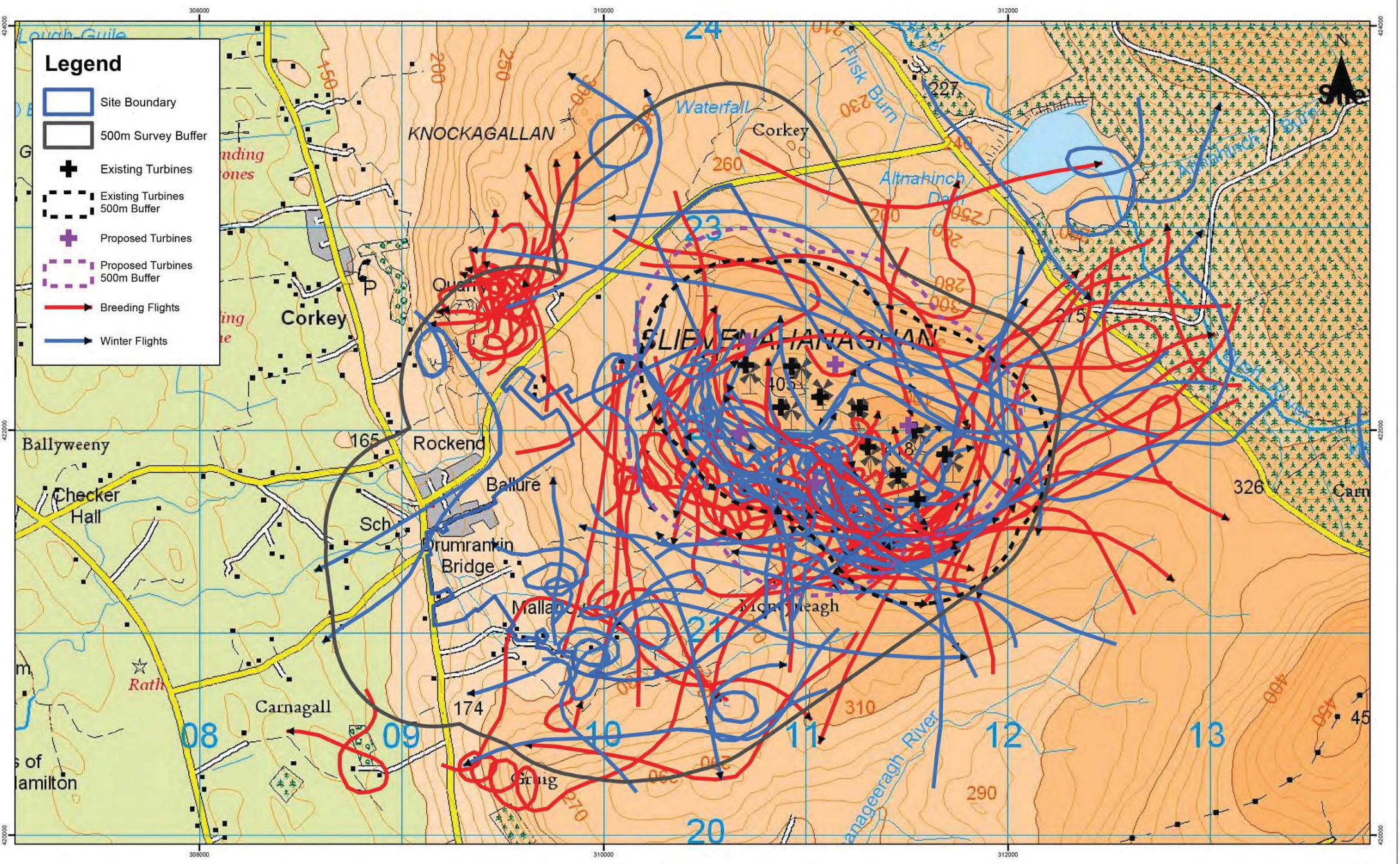
Rev	Date	By	Comment
1	26/04/19	BSL	First Issue.



This is Crown Copyright and is reproduced with the permission of Land & Property Services under delegated authority the Controller of Her Majesty's Stationery Office, © Crown Copyright and database right 2017 Licence Number 100,220-163505

Corkey Windfarm Repowering 2018 - 2019 Raven Flights Figure 9.35

Drawing Number: 2606_REP_019	Datum TM65	Projection TM
Scale @ A3 1:15,000	Drawing produced by Bird Surveyors Ltd	



Legend

- Site Boundary
- 500m Survey Buffer
- + Existing Turbines
- Existing Turbines 500m Buffer
- + Proposed Turbines
- Proposed Turbines 500m Buffer
- Breeding Flights
- Winter Flights



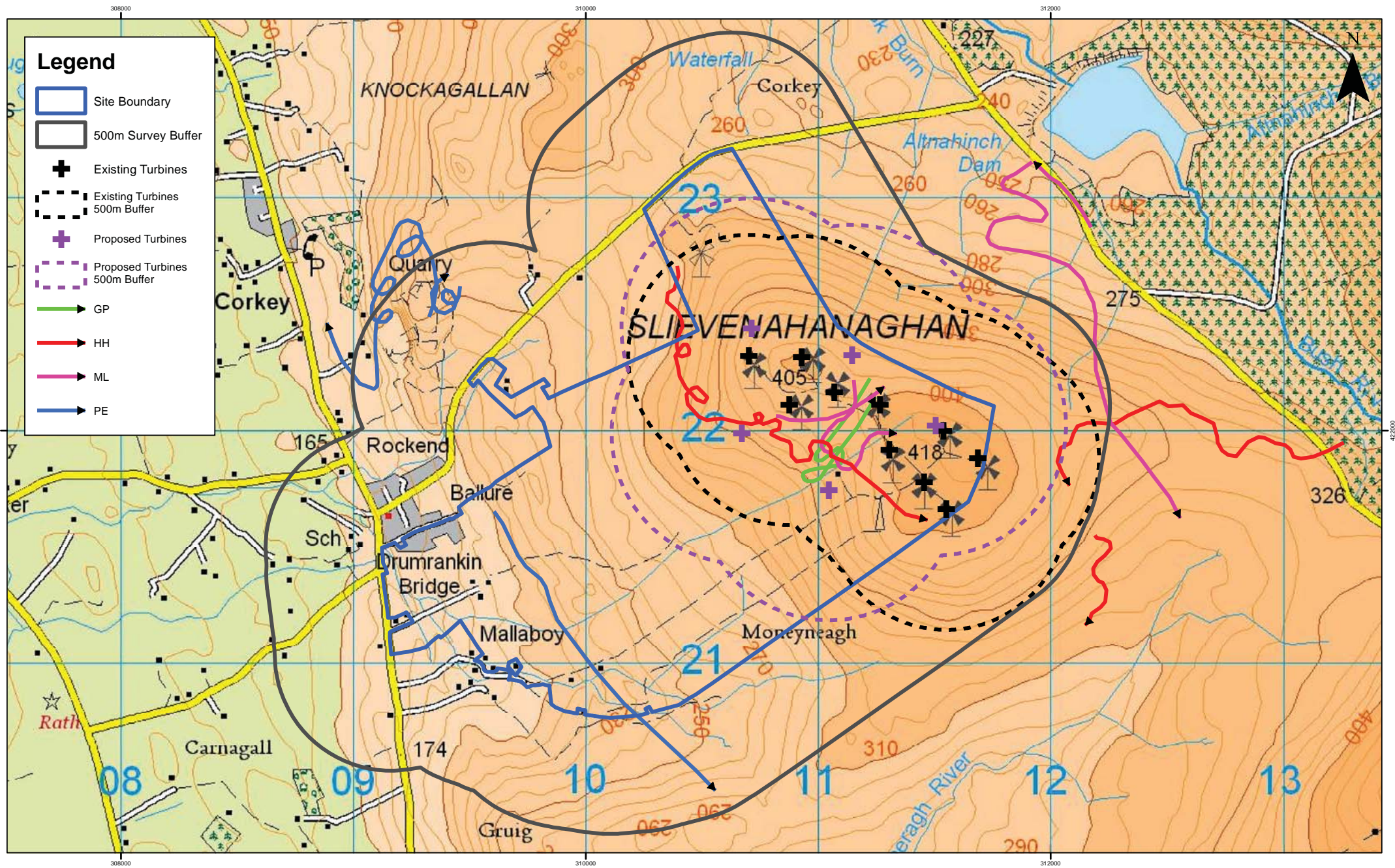
Rev	Date	By	Comment
1	26/04/19	BSL	First Issue.

0 0.225 0.45 0.9 Km
This is Crown Copyright and is reproduced with the permission of Land & Property Services under delegated authority the Controller of Her Majesty's Stationery Office. © Crown Copyright and database right 2017 Licence Number 100,220-163505


Corkey Windfarm Repowering
2018 Raven Flights
Figure 9.35b

Drawing Number: 2606_REP_019	Datum TM65	Projection TM
Scale @ A3 1:17,000	Drawing produced by Bird Surveyors Ltd	

UNPS-FSE-GS0009 REV.001



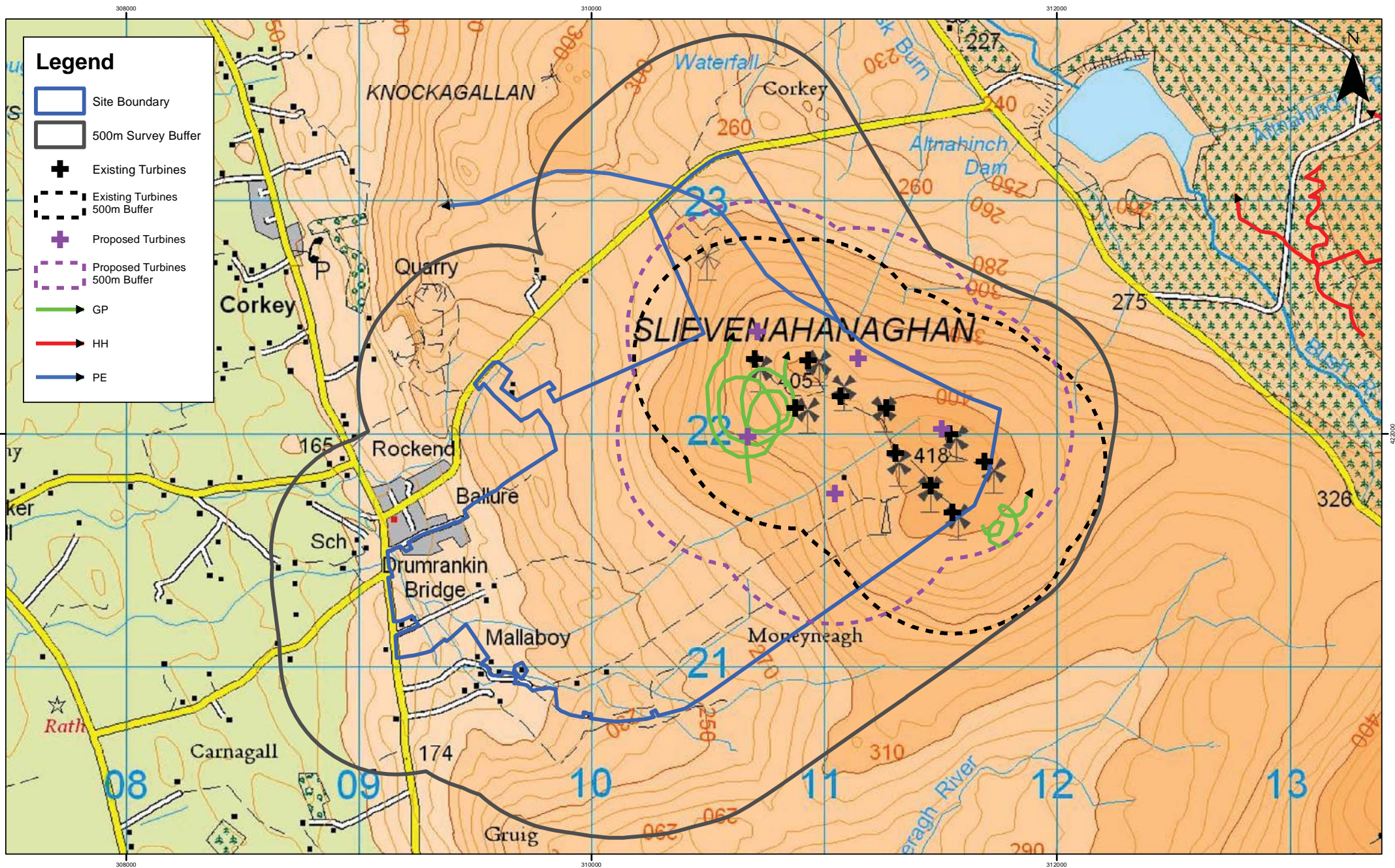
Rev	Date	By	Comment
1	26/04/19	BSL	First Issue.




This is Crown Copyright and is reproduced with the permission of Land & Property Services under delegated authority the Controller of Her Majesty's Stationery Office, © Crown Copyright and database right 2017 Licence Number 100,220-163505

Corkey Windfarm Repowering 2018 Target 1 Flights (BVP) Figure 9.36

Drawing Number: 2606_REP_019	Datum TM65	Projection TM
Scale @ A3 1:15,000	Drawing produced by Bird Surveyors Ltd	



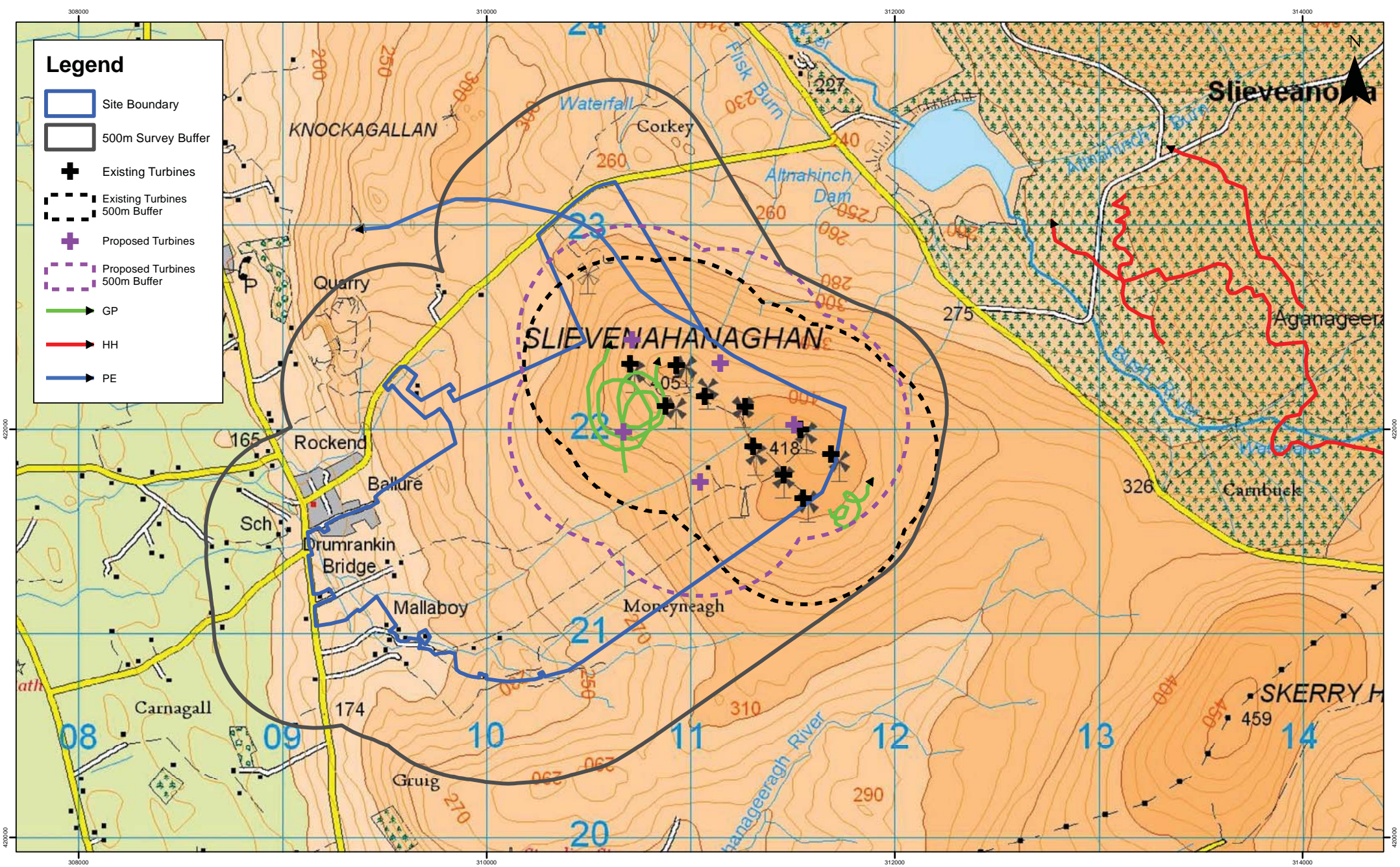
Rev	Date	By	Comment
1	26/04/19	BSL	First Issue.



This is Crown Copyright and is reproduced with the permission of Land & Property Services under delegated authority the Controller of Her Majesty's Stationery Office, © Crown Copyright and database right 2017 Licence Number 100,220-163505

Corkey Windfarm Repowering
 2018-2019 Target 1 Flights (WVP)
 Figure 9.37

Drawing Number: 2606_REP_019	Datum TM65	Projection TM
Scale @ A3 1:15,000	Drawing produced by Bird Surveyors Ltd	



Legend

- Site Boundary
- 500m Survey Buffer
- + Existing Turbines
- Existing Turbines 500m Buffer
- + Proposed Turbines
- Proposed Turbines 500m Buffer
- GP
- HH
- PE



Rev	Date	By	Comment
1	26/04/19	BSL	First Issue.

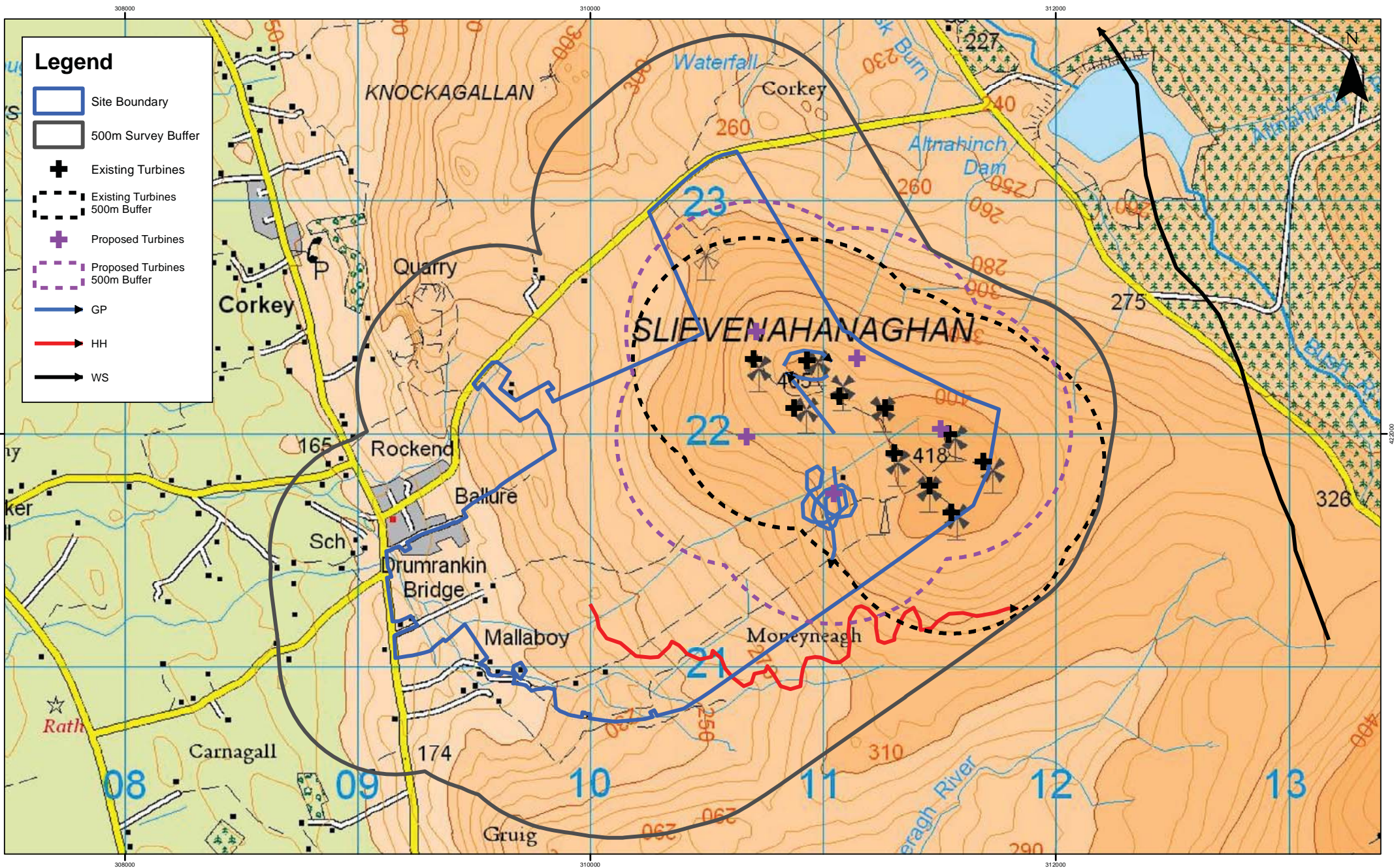
0 0.225 0.45 0.9 Km

This is Crown Copyright and is reproduced with the permission of Land & Property Services under delegated authority the Controller of Her Majesty's Stationery Office, © Crown Copyright and database right 2017 Licence Number 100,220-163505


Corkey Windfarm Repowering
2018-2019 Target 1 Flights (WVP)
Figure 9.37

Drawing Number: 2606_REP_019	Datum TM65	Projection TM
Scale @ A3 1:17,000	Drawing produced by Bird Surveyors Ltd	

UMPS-FGE-GS-0009 REV.001



Rev	Date	By	Comment
1	26/04/19	BSL	First Issue.

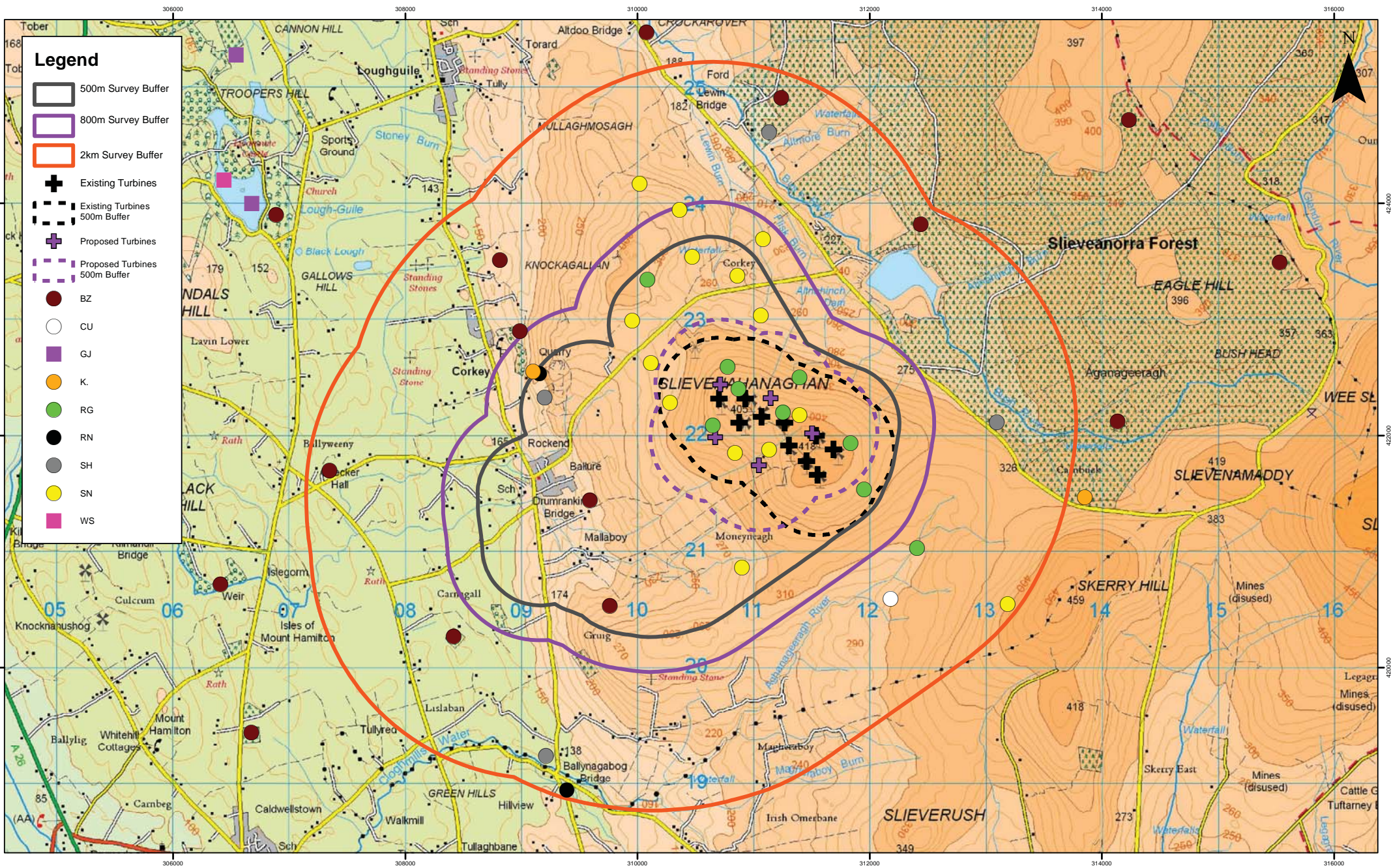


This is Crown Copyright and is reproduced with the permission of Land & Property Services under delegated authority the Controller of Her Majesty's Stationery Office, © Crown Copyright and database right 2017 Licence Number 100,220-163505


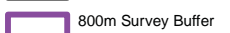
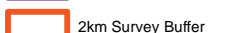

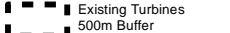
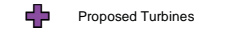
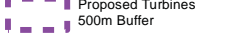









Corkey Windfarm Repowering 2018-2019 Target 1 Flights (MVP) Figure 9.38

Drawing Number: 2606_REP_019	Datum TM65	Projection TM
Scale @ A3 1:15,000	Drawing produced by Bird Surveyors Ltd	

UMPS-FGE-GS0009 REV 001



Legend

-  500m Survey Buffer
-  800m Survey Buffer
-  2km Survey Buffer
-  Existing Turbines
-  Existing Turbines 500m Buffer
-  Proposed Turbines
-  Proposed Turbines 500m Buffer
-  BZ
-  CU
-  GJ
-  K
-  RG
-  RN
-  SH
-  SN
-  WS



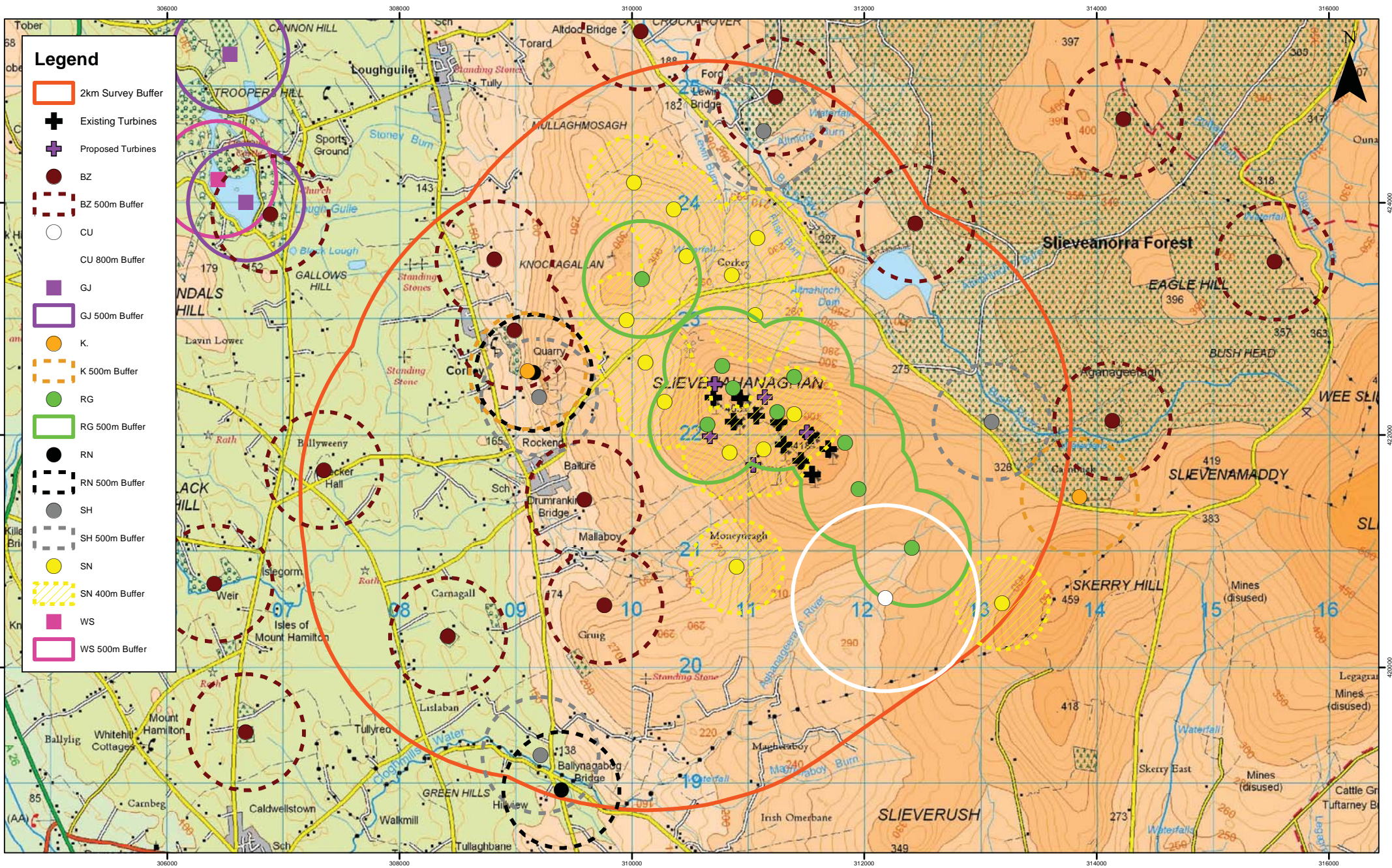
Rev	Date	By	Comment
1	26/04/19	BSL	First Issue.

0 0.4 0.8 1.6 Km

This is Crown Copyright and is reproduced with the permission of Land & Property Services under delegated authority the Controller of Her Majesty's Stationery Office, © Crown Copyright and database right 2017 Licence Number 100,220-163505

**Corkey Windfarm Repowering
2018 Priority Species Surveys
Figure 9.39**

Drawing Number: 2606_REP_019	Datum TM65	Projection TM
Scale @ A3 1:30,000	Drawing produced by Bird Surveyors Ltd	



Legend

- 2km Survey Buffer
- Existing Turbines
- Proposed Turbines
- BZ
- BZ 500m Buffer
- CU
- CU 800m Buffer
- GJ
- GJ 500m Buffer
- K
- K 500m Buffer
- RG
- RG 500m Buffer
- RN
- RN 500m Buffer
- SH
- SH 500m Buffer
- SN
- SN 400m Buffer
- WS
- WS 500m Buffer

This is Crown Copyright and is reproduced with the permission of Land & Property Services under delegated authority the Controller of Her Majesty's Stationery Office, © Crown Copyright and database right 2017 Licence Number 100,220-163505

Corkey Windfarm Repowering 2018 Priority Species Locations Figure 9.40

Drawing Number: 2606_REP_019	Datum TM65	Projection TM
Scale @ A3 1:30,000	Drawing produced by Bird Surveyors Ltd	

Rev	Date	By	Comment
1	26/04/19	BSL	First Issue.