

Rev	Date	By	Comment
C	10/12/2019	LA	Third Issue.
B	11/11/2019	LA	Second Issue.
A	17/10/2019	LA	First Issue.

1:25,000
Scale @ A3


© Crown Copyright 2019. All rights reserved.
Ordnance Survey Licence 0100031673.
Contains public sector information licensed under the terms of the
Open Government Licence v.3.0.

Kilgallioch Windfarm Extension
EIA Report
VP8: SUW (Hill of Ochiltree)

Drg No	EDI_1706_EIAR
Rev	C
Date	10/12/19
Figure	6.22a

Datum: OSGB36
Projection: TM



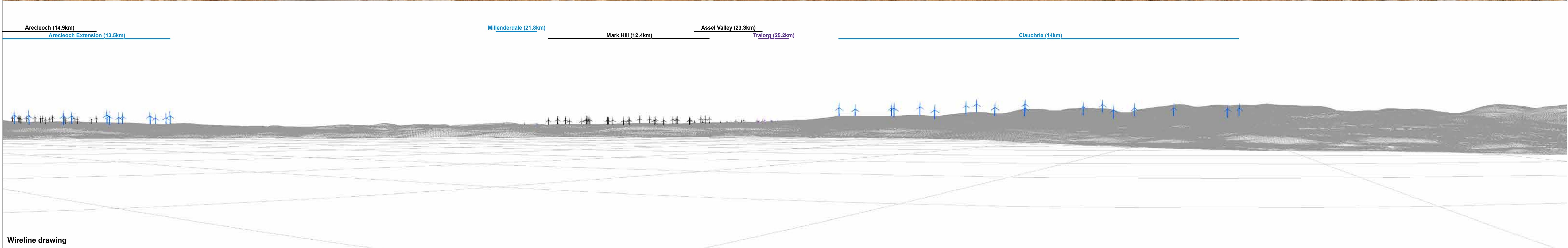


OS reference: 232706 E 574102 N
Eye level: 181.5 mAOB
Direction of view: 245°
Nearest turbine: 8717 m

Horizontal field of view: 90° (cylindrical projection)
Principal distance: 522 mm
Paper size: 841 x 297 mm (half A1)
Correct printed image size: 820 x 130 mm


Camera: Nikon D750
Lens: 50mm f/1.4
Camera height: 1.5 m
Date and time: 11.03.2019 10:59

Figure: 6.22b
 Viewpoint 8: SUW (Hill of Ochiltree)
 Kilgallioch Extension
© Crown copyright. All rights reserved (2019). Licence number 0100031673



OS reference: 232706 E 574102 N	Horizontal field of view: 90° (cylindrical projection)	Camera: Nikon D750
Eye level: 181.5 mAOD	Principal distance: 522 mm	Lens: 50mm f/1.4
Direction of view: 335°	Paper size: 841 x 297 mm (half A1)	Camera height: 1.5 m
Nearest turbine: 8717 m	Correct printed image size: 820 x 130 mm	Date and time: 11.03.2019 10:59

Figure: 6.22c
 Viewpoint 8: SUW (Hill of Ochiltree)
 Kilgallioch Extension
© Crown copyright. All rights reserved (2019). Licence number 0100031673



Wireline drawing

View flat at a comfortable arm's length

OS reference: 232706 E 574102 N
 Eye level: 181.5 mAOD
 Direction of view: 245°
 Nearest turbine: 8717 m

Horizontal field of view: 53.5° (planar projection)
 Principal distance: 812.5 mm
 Paper size: 841 x 297 mm (half A1)
 Correct printed image size: 820 x 260 mm

Camera: Nikon D750
 Lens: 50mm f/1.4
 Camera height: 1.5 m
 Date and time: 11.03.2019 10:59

Figure: 6.22d
 Viewpoint 8: SUW (Hill of Ochiltree)
 Kilgallioch Extension
© Crown copyright. All rights reserved (2019). Licence number 0100031673



Photomontage: Proposed Development

View flat at a comfortable arm's length

OS reference:	232706 E 574102 N	Horizontal field of view:	53.5° (planar projection)	Camera:	Nikon D750
Eye level:	181.5 mAOD	Principal distance:	812.5 mm	Lens:	50mm f/1.4
Direction of view:	245°	Paper size:	841 x 297 mm (half A1)	Camera height:	1.5 m
Nearest turbine:	8717 m	Correct printed image size:	820 x 260 mm	Date and time:	11.03.2019 10:59

Figure: 6.22e
Viewpoint 8: SUW (Hill of Ochiltree)
Kilgallioch Extension

© Crown copyright. All rights reserved (2019). Licence number 0100031673