
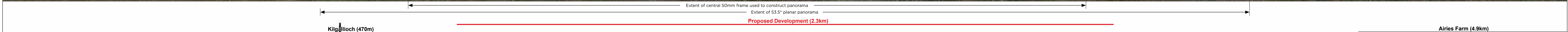



	C	10/12/2019	LA	Third Issue.	1:25,000 Scale @ A3		<b>Kilgallioch Windfarm Extension</b> EIA Report VP2: SUW (Knockniehourie)	Drg No	EDI_1706_EIAR		
	B	11/11/2019	LA	Second Issue.				Rev	C	Datum:	OSGB36
	A	17/10/2019	LA	First Issue.				Date	10/12/19	Projection:	TM
	Rev	Date	By	Comment				Figure	6.16a		

© Crown Copyright 2019. All rights reserved.  
Ordnance Survey Licence 0100031673.  
Contains public sector information licensed under the terms of the Open Government Licence v.3.0.



<b>OS reference:</b> 221291 E 568297 N	<b>Horizontal field of view:</b> 90° (cylindrical projection)	<b>Camera:</b> Canon EOS 6D
<b>Eye level:</b> 196.5 mAOB	<b>Principal distance:</b> 522 mm	<b>Lens:</b> Canon EF 50mm f/1.4
<b>Direction of view:</b> 54°	<b>Paper size:</b> 841 x 297 mm (half A1)	<b>Camera height:</b> 1.5 m
<b>Nearest turbine:</b> 2254 m	<b>Correct printed image size:</b> 820 x 130 mm	<b>Date and time:</b> 16.08.2018 15:16

**Figure: 6.16b**  
Viewpoint 2: SUW (Knockniehourie)  
Kilgallioch Extension  
© Crown copyright. All rights reserved (2019). Licence number 0100031673



<b>OS reference:</b> 221291 E 568297 N	<b>Horizontal field of view:</b> 90° (cylindrical projection)	<b>Camera:</b> Canon EOS 6D
<b>Eye level:</b> 196.5 mAOD	<b>Principal distance:</b> 522 mm	<b>Lens:</b> Canon EF 50mm f/1.4
<b>Direction of view:</b> 144°	<b>Paper size:</b> 841 x 297 mm (half A1)	<b>Camera height:</b> 1.5 m
<b>Nearest turbine:</b> 2254 m	<b>Correct printed image size:</b> 820 x 130 mm	<b>Date and time:</b> 16.08.2018 15:16

**Figure: 6.16c**  
 Viewpoint 2: SUW (Knockniehourie)  
 Kilgallioch Extension  
© Crown copyright. All rights reserved (2019). Licence number 0100031673



Baseline photograph

This image provides landscape and visual context only




Wireline drawing

<b>OS reference:</b> 221291 E 568297 N	<b>Horizontal field of view:</b> 90° (cylindrical projection)	<b>Camera:</b> Canon EOS 6D
<b>Eye level:</b> 196.5 mAOD	<b>Principal distance:</b> 522 mm	<b>Lens:</b> Canon EF 50mm f/1.4
<b>Direction of view:</b> 234°	<b>Paper size:</b> 841 x 297 mm (half A1)	<b>Camera height:</b> 1.5 m
<b>Nearest turbine:</b> 2254 m	<b>Correct printed image size:</b> 820 x 130 mm	<b>Date and time:</b> 16.08.2018 15:16

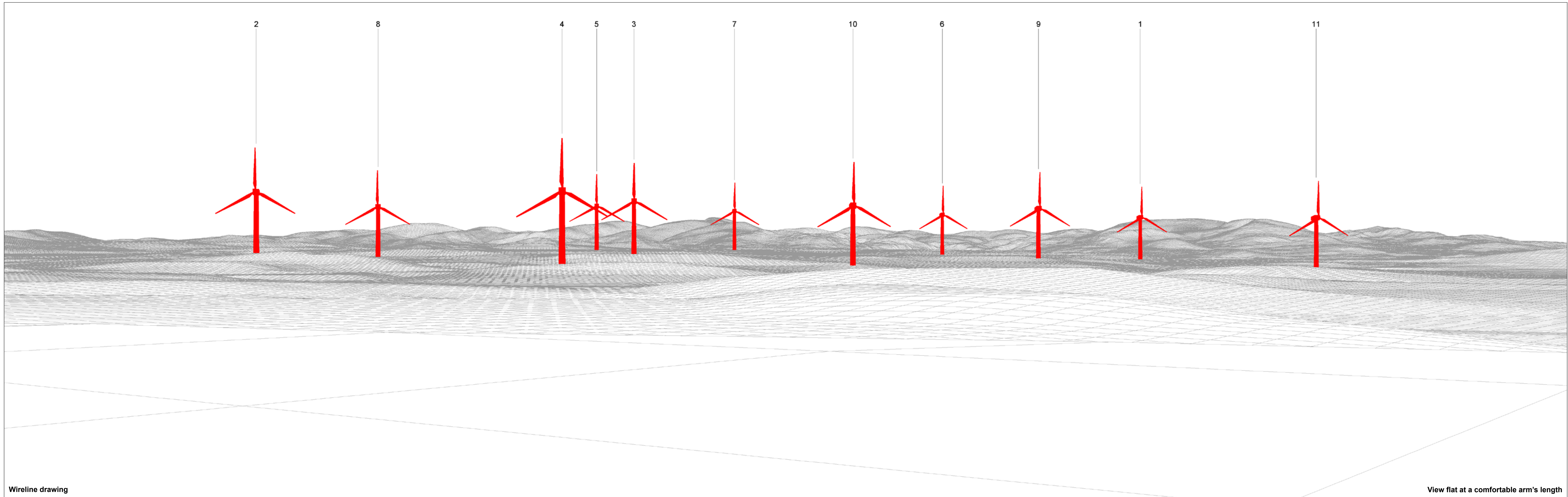
**Figure: 6.16d**  
Viewpoint 2: SUW (Knockniehourie)  
Kilgallioch Extension

© Crown copyright, All rights reserved (2019). Licence number 0100031673



<b>OS reference:</b> 221291 E 568297 N	<b>Horizontal field of view:</b> 90° (cylindrical projection)	<b>Camera:</b> Canon EOS 6D
<b>Eye level:</b> 196.5 mAOD	<b>Principal distance:</b> 522 mm	<b>Lens:</b> Canon EF 50mm f/1.4
<b>Direction of view:</b> 324°	<b>Paper size:</b> 841 x 297 mm (half A1)	<b>Camera height:</b> 1.5 m
<b>Nearest turbine:</b> 2254 m	<b>Correct printed image size:</b> 820 x 130 mm	<b>Date and time:</b> 16.08.2018 15:16

**Figure: 6.16e**  
 Viewpoint 2: SUW (Knockniehourie)  
 Kilgallioch Extension  
© Crown copyright. All rights reserved (2019). Licence number 0100031673



Wireline drawing

View flat at a comfortable arm's length

OS reference: 221291 E 568297 N  
 Eye level: 196.5 mAOD  
 Direction of view: 54°  
 Nearest turbine: 2254 m

Horizontal field of view: 53.5° (planar projection)  
 Principal distance: 812.5 mm  
 Paper size: 841 x 297 mm (half A1)  
 Correct printed image size: 820 x 260 mm

Camera: Canon EOS 6D  
 Lens: Canon EF 50mm f/1.4  
 Camera height: 1.5 m  
 Date and time: 16.08.2018 15:16

**Figure: 6.16f**  
 Viewpoint 2: SUW (Knockniehourie)  
 Kilgallioch Extension  
© Crown copyright. All rights reserved (2019). Licence number 0100031673



Photomontage: Proposed Development

View flat at a comfortable arm's length

<b>OS reference:</b>	221291 E 568297 N	<b>Horizontal field of view:</b>	53.5° (planar projection)	<b>Camera:</b>	Canon EOS 6D
<b>Eye level:</b>	196.5 mAOD	<b>Principal distance:</b>	812.5 mm	<b>Lens:</b>	Canon EF 50mm f/1.4
<b>Direction of view:</b>	54°	<b>Paper size:</b>	841 x 297 mm (half A1)	<b>Camera height:</b>	1.5 m
<b>Nearest turbine:</b>	2254 m	<b>Correct printed image size:</b>	820 x 260 mm	<b>Date and time:</b>	16.08.2018 15:16

**Figure: 6.16g**  
Viewpoint 2: SUW (Knockniehourie)  
Kilgallioch Extension  
© Crown copyright. All rights reserved (2019). Licence number 0100031673