

**Legend**

- Photomontage and Wireline (53.5° HFOV)
- Photo-panorama and Cumulative Wireline (90° HFOV)

© Crown Copyright 2021. All rights reserved.  
 Ordnance Survey Licence 0100031673.

Rev	Date	By	Comment
F	03/12/2021	MAL	Sixth Issue.
E	18/10/2021	MAL	Fifth Issue.
D	23/08/2021	MAL	Fourth Issue.
C	30/11/2020	PM	Third Issue.



**Carrick Windfarm**  
 Figure 5.35a: Viewpoint 19 - Brown Carrick Hills


Drg No	CARRICK_WSP_I_115
Rev	E
Date	06/12/2021
Scale	1:25,000 @ A3





Existing View

This image provides landscape and visual context only



Cumulative Wireline

Viewpoint OS Grid Reference: 228359, 615947	Horizontal Field of View: 90° (cylindrical projection)	Photographic Equipment: Nikon D750, 50mm Lens	Paper Size: 841 x 297mm
Eye Level: 286.5m	Nearest Turbine: 17.91km	Date and Time Taken: 25/09/2020, 18:30	Image Size: 820 x 130mm
Direction of View: 165°	Principal Viewing Distance: 812.5mm	Camera Height: 1.5m AGL	

Legend:		
<span style="color: red;">■</span> Proposed Development	<span style="color: green;">■</span> Consented Windfarms	<span style="color: purple;">■</span> Scoping Windfarms
<span style="color: black;">■</span> Operational Windfarms	<span style="color: blue;">■</span> Application Windfarms	


Figure 5.35b  
Viewpoint 19: Brown Carrick Hills  
**Carrick Windfarm**





Existing View

This image provides landscape and visual context only



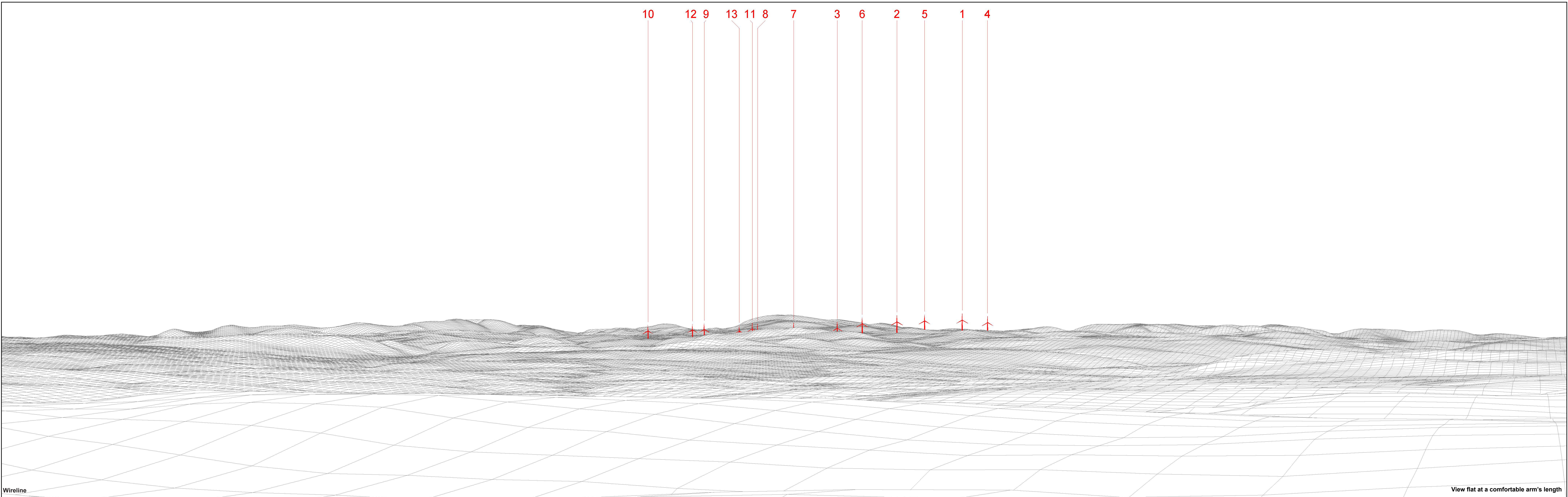
Cumulative Wireline

Viewpoint OS Grid Reference: 228359, 615947	Horizontal Field of View: 90° (cylindrical projection)	Photographic Equipment: Nikon D750, 50mm Lens	Paper Size: 841 x 297mm
Eye Level: 286.5m	Nearest Turbine: 17.91km	Date and Time Taken: 25/09/2020, 18:30	Image Size: 820 x 130mm
Direction of View: 075°	Principal Viewing Distance: 812.5mm	Camera Height: 1.5m AGL	

Legend:		
<span style="color: red;">■</span> Proposed Development	<span style="color: green;">■</span> Consented Windfarms	<span style="color: purple;">■</span> Scoping Windfarms
<span style="color: black;">■</span> Operational Windfarms	<span style="color: blue;">■</span> Application Windfarms	

Figure 5.35c  
Viewpoint 19: Brown Carrick Hills  
**Carrick Windfarm**





Wireline

View flat at a comfortable arm's length

Viewpoint OS Grid Reference: 228359, 615947  
 Eye Level: 286.5m  
 Direction of View: 165°

Horizontal Field of View: 53.5° (planar projection)  
 Nearest Turbine: 17.91km  
 Principal Viewing Distance: 812.5mm

Paper Size: 841 x 297mm  
 Image Size: 820 x 260mm

Legend:  
█ Proposed Development

Figure 5.35d  
 Viewpoint 19: Brown Carrick Hills  
**Carrick Windfarm**





Proposed Development Photomontage

View flat at a comfortable arm's length

Viewpoint OS Grid Reference: 228359, 615947	Horizontal Field of View: 53.5° (planar projection)	Photographic Equipment: Nikon D750, 50mm Lens	Paper Size: 841 x 297mm
Eye Level: 286.5m	Nearest Turbine: 17.91km	Date and Time Taken: 25/09/2020, 18:30	Image Size: 820 x 260mm
Direction of View: 165°	Principal Viewing Distance: 812.5mm	Camera Height: 1.5m AGL	

Figure 5.35e  
Viewpoint 19: Brown Carrick Hills  
**Carrick Windfarm**