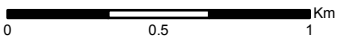


**Legend**

Photo-panorama and Cumulative Wireline (90° HFOV)

© Crown Copyright 2021. All rights reserved. Ordnance Survey Licence 0100031673.



| Rev | Date     | By | Comment       |
|-----|----------|----|---------------|
| E   | 23/09/21 | MA | Fifth Issue.  |
| D   | 23/08/21 | MA | Fourth Issue. |
| C   | 30/11/20 | PM | Third Issue.  |



**Carrick Windfarm**

Figure 5.20a: Viewpoint 4 - Minor road between Dailly and Barr


|               |                   |
|---------------|-------------------|
| <b>Drg No</b> | CARRICK_WSP_I_100 |
| <b>Rev</b>    | E                 |
| <b>Date</b>   | 23/09/2021        |
| <b>Scale</b>  | 1:25,000 @ A3     |





Existing View

This image provides landscape and visual context only



Cumulative Wireline

|   |  |   |                         |
|---|--|---|-------------------------|
| Viewpoint OS Grid Reference: 229026, 599291 | Horizontal Field of View: 90° (cylindrical projection) | Photographic Equipment: Nikon D750, 50mm Lens | Paper Size: 841 x 297mm |
| Eye Level: 207.5m                           | Nearest Turbine: 5.21km                                | Date and Time Taken: 17/09/2020, 18:43        | Image Size: 820 x 130mm |
| Direction of View: 109°                     | Principal Viewing Distance: 812.5mm                    | Camera Height: 1.5m AGL                       |                         |

|  |   |   |
|--|---|---|
| Legend:  |   |   |
| <span style="color: red;">■</span> Proposed Development    | <span style="color: green;">■</span> Consented Windfarms  | <span style="color: purple;">■</span> Scoping Windfarms |
| <span style="color: black;">■</span> Operational Windfarms | <span style="color: blue;">■</span> Application Windfarms |   |

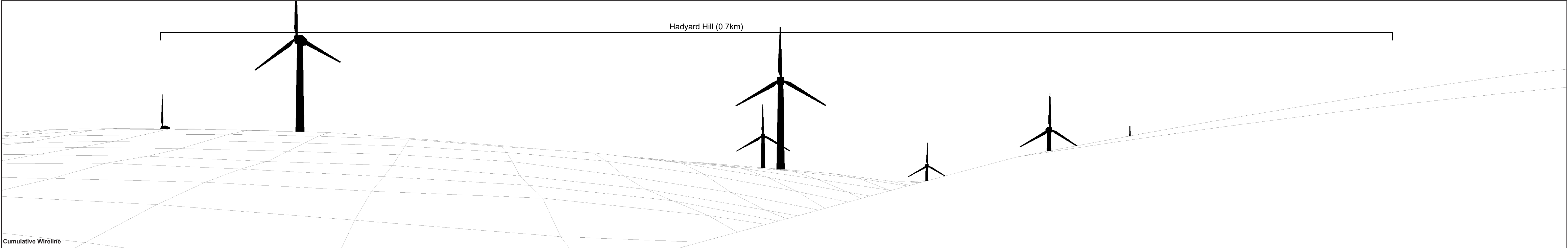
Figure 5.20b  
Viewpoint 4: Minor road between Dailly and Barr  
**Carrick Windfarm**





Existing View

This image provides landscape and visual context only



Cumulative Wireline

|   |  |   |                         |
|---|--|---|-------------------------|
| Viewpoint OS Grid Reference: 229026, 599291 | Horizontal Field of View: 90° (cylindrical projection) | Photographic Equipment: Nikon D750, 50mm Lens | Paper Size: 841 x 297mm |
| Eye Level: 207.5m                           | Nearest Turbine: 5.21km                                | Date and Time Taken: 17/09/2020, 18:43        | Image Size: 820 x 130mm |
| Direction of View: 199°                     | Principal Viewing Distance: 812.5mm                    | Camera Height: 1.5m AGL                       |                         |

|  |   |   |
|--|---|---|
| Legend:  |   |   |
| <span style="color: red;">█</span> Proposed Development    | <span style="color: green;">█</span> Consented Windfarms  | <span style="color: purple;">█</span> Scoping Windfarms |
| <span style="color: black;">█</span> Operational Windfarms | <span style="color: blue;">█</span> Application Windfarms |   |

Figure 5.20c  
Viewpoint 4: Minor road between Dailly and Barr  
**Carrick Windfarm**