

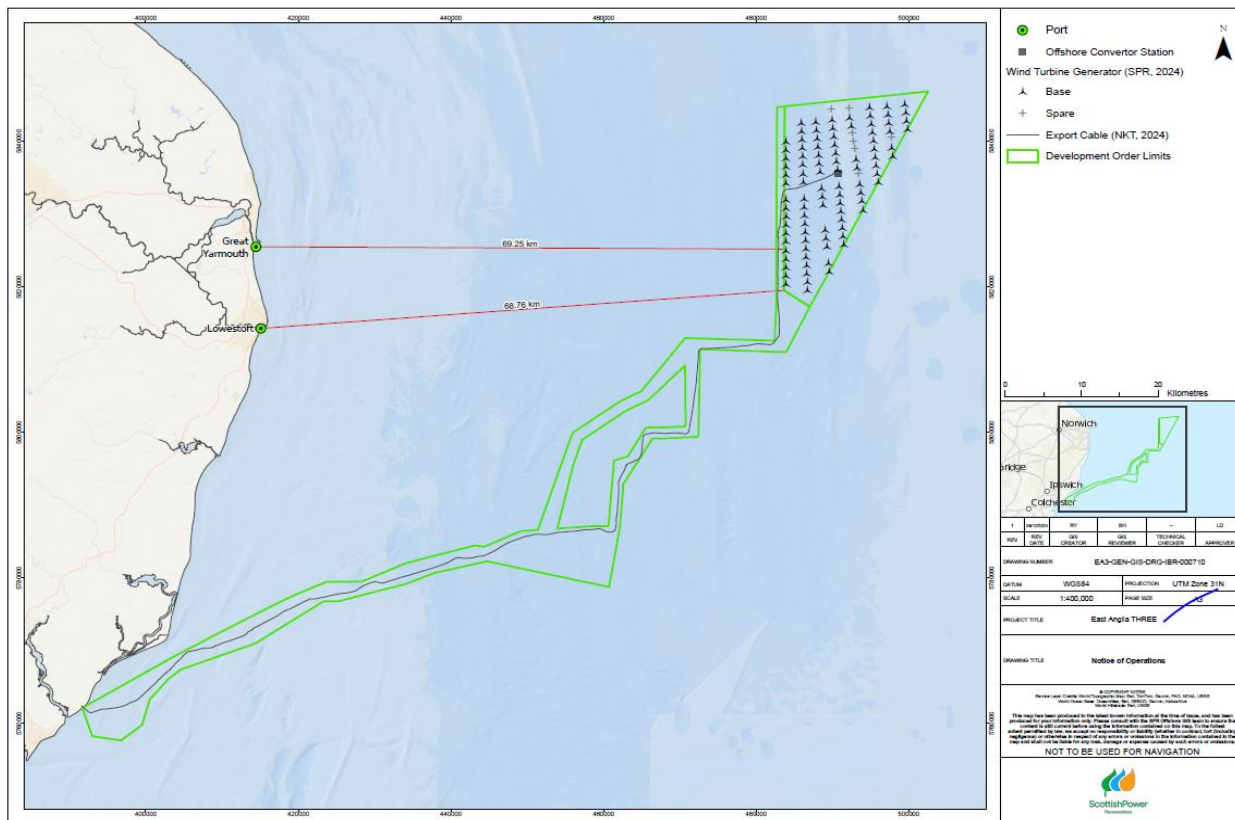
Notice Number:	038 - 2025
Issue Date:	22/09/2025
<p>This notice will be updated and issued weekly, giving information of any operations carried out in relation to East Anglia THREE offshore windfarm in the previous 7 days and any ongoing/planned operations for the next 7 days. Any notice to mariners issued by East Anglia THREE are available on Scottish Power Renewables website www.scottishpowerrenewables.com and the Kingfisher bulletin https://kingfisherbulletin.org/</p>	

Weekly Notice of Operations

Prepared by:	Checked by:	Approved by:
Lead Marine Coordinator	Lead Marine Assurance Manager	Offshore Installation Manager

1. PROJECT INTRODUCTION

East Anglia THREE will be a large offshore wind farm, located 69 km off the Norfolk coast. With a projected capacity of approximately 1400MW, the wind farm shall supply electricity to approximately one million UK homes. Onshore construction for the project started in July 2022. Offshore construction has commenced.



2. SUMMARY OF NOTICE TO MARINERS

EA3 NTM (Notice to Mariners) Tracker						
NTM No*	NTM Name	Start Date	End Date	Status	Comments/Workscope	Distribution Date (open)
2024						
048/2024	Commencement of Construction of EA3 OWF	01/11/2024	N/A	Open	EA3 OWF Construction	25/10/2024
2025						
005/2025	Maintenance and Redeployment of EA3 Weather Buoy	22/01/2025	N/A	Open	Maintenance of EA3 Weather Buoy	22/01/2025
009/2025	Notification of Guard Vessel	01/03/2025	N/A	Open	Guard Vessel	19/02/2025
012/2025	Monopile and Transition Piece Installation Campaign	27/03/2025	Q1 2026	Open	Monopile and TP Installation Campaign	14/03/2025
017/2025	CTV Rebellion	04/01/2025	TBC	Open	CTV Operations	26/03/2025
020/2025	MP TP Bolting And Grouting	25/04/2025	TBC	Open	MP TP Bolting And Grouting	04/07/2025
024/2025	Confirmed Unexploded Ordnance	30/04/2025	TBC	Open	GLUXO	30/04/2025
035/2025	Marine Mammal Monitoring-Passive Acoustic Monitoring Stations	12/06/2025	TBC	Open	PAM Stations	12/06/2025
036/2025	Wave Rider Buoy	12/06/2025	TBC	Open	Wave Rider Buoy	12/06/2025
041/2025	Aids to Navigation - Installation of Demarcation Buoys	13/01/2025	N/A	Open	Updated status of Demarcation Buoys	07/07/2025
043/2025	EA3 IAC Route Clearance and Survey Works	01/08/2025	TBC	Open	IAC Route Clearance and Survey Works	19/07/2025
050/2025	CTV NR Hunter	07/08/2025	TBC	Open	CTV NR Hunter	11/08/2025
053/2025	Export Cable Installation	26/08/2025	TBC	Open	Export Cable Installation	24/08/2025
054/2026	Marine Mammal Monitoring-Passive Acoustic Monitoring Stations (Servicing And Deployment)	01/09/2025	TBC	Open	Marine Mammal and Passive Acoustic Monitoring	27/08/2025
055/2025	Export Cable Guard Vessel Deployment	20/05/2025	TBC	Open	Export Cable Guard Vessel Deployment	03/09/2025

2.1. AIDS TO NAVIGATION STATUS

The following aids to navigation are deployed within the East Anglia THREE offshore windfarm:

Buoy Type	ID	Deployed Latitude	Deployed Longitude	Buoy Characteristic
EA3 North 1 Buoy	N1	52° 45.472'N	002° 50.962'E	<ul style="list-style-type: none"> • Pillar shaped with a North cardinal shaped top mark • Quick Flashing Light Character
EA3 North 2 Buoy	N2	52° 45.917'N	003° 00.151'E	<ul style="list-style-type: none"> • Pillar shaped with a North cardinal shaped top mark • Very Quick Flashing Light Character
EA3 East 1 Buoy	E1	52° 43.677'N	003° 00.776'E	<ul style="list-style-type: none"> • Pillar shaped with an East cardinal shaped top mark • Quick Flashing (3) 10s Light Character
EA3 East 2 Buoy	E2	52° 38.166'N	002° 56.532'E	<ul style="list-style-type: none"> • Pillar shaped with an East cardinal shaped top mark • Very Quick Flashing (3) 5s Light Character
EA3 East 3 Buoy	E3	52° 32.917'N	002° 51.558'E	<ul style="list-style-type: none"> • Pillar shaped with an East cardinal shaped top mark • Quick Flashing (3) 10s Light Character
EA3 South 1 Buoy	S1	52° 31.148'N	002° 48.252'E	<ul style="list-style-type: none"> • Pillar shaped with a South cardinal shaped top mark • Very Quick Flashing (6) +1 long flash 10s Light Character
EA3 West 1 Buoy	W1	52°31.814'N	002°45.153'E	<ul style="list-style-type: none"> • Pillar shaped with a West cardinal shaped top mark • Quick Flashing (9) 15s Light Character
EA3 West 2 Buoy	W2	52° 37.466'N	002°44.872'E	<ul style="list-style-type: none"> • Pillar shaped with a West cardinal shaped top mark • Very Quick Flashing (9) 10s Light Character
EA3 West 3 Buoy	W3	52°43.123'N	002°45.093'E	<ul style="list-style-type: none"> • Pillar shaped with a West cardinal shaped top mark • Quick Flashing (9) 15s Light Character
EA3 Special 1 Buoy	SP1	52° 45.708'N	002° 55.556'E	<ul style="list-style-type: none"> • Pillar shaped with a yellow 'X' shaped top mark • Flashing yellow 5s Light Character
EA3 Special 2 Buoy	SP2	52° 40.790'N	002° 59.023'E	<ul style="list-style-type: none"> • Pillar shaped with a yellow 'X' shaped top mark • Flashing yellow 5s Light Character
EA3 Special 3 Buoy	SP3	52° 35.542'N	002° 54.044'E	<ul style="list-style-type: none"> • Pillar shaped with a yellow 'X' shaped top mark • Flashing yellow 5s Light Character
EA3 Special 4 Buoy	SP4	52°34.642'N	002°45.165'E	<ul style="list-style-type: none"> • Pillar shaped with a yellow 'X' shaped top mark • Flashing yellow 5s Light Character
EA3 Special 5 Buoy	SP5	52°40.295'N	002°44.849'E	<ul style="list-style-type: none"> • Pillar shaped with a yellow 'X' shaped top mark • Flashing yellow 5s Light Character
EA3 Special 6 Buoy	SP6	52°44.640'N	002°47.484'E	<ul style="list-style-type: none"> • Pillar shaped with a yellow 'X' shaped top mark • Flashing yellow 5s Light Character
EA3 Weather Monitoring Buoy North	NWB	52°44.841'N	002°58.611'E	<ul style="list-style-type: none"> • Flash sequence – Fl (5) 20s. Amber light, 3nm visibility
EA3 Weather Monitoring Buoy South	SWB	52°32.880'N	002°46.961'E	<ul style="list-style-type: none"> • Flash sequence – Fl (5) 20s. Amber light, 3nm visibility
Wave Rider buoy	WRB	52°39.166'N	002°52.332'E	<ul style="list-style-type: none"> • Flashing (5) 20s. Yellow light, 4nm visibility.

For installed asset light characteristics see section [6](#).

3. WORKS CARRIED OUT IN THE LAST 7 DAYS

3.1. GV Tess

- **Guard Vessel:** GV Tess has continued guard duties within the boundary of the East Anglia THREE Offshore Windfarm Array.

3.2. Norside Supporter

- **TP Completion Works:** The Norside Supporter continued with foundation completion operations within the East Anglia THREE boundary of the Offshore Windfarm Array, including bolt tensioning and grouting operations.
- **Port Call:** Norside Supporter made a port call to Rhenus, Rotterdam on the 20/09/2025 for a crew change.

3.3. Seaway Ventus

- **Monopile And Transition Piece Installation Campaign:** Seaway Ventus has continued with Monopile and Transition piece installation operations within the East Anglia THREE boundary of the Offshore Windfarm Array.
- **Crew Change:** Seaway Ventus completed a crew change via Heli ops on the 17/09/2025.

3.4. Trym

- **Inter Array Route Clearance:** Trym has continued with inter array route clearance operations, inclusive of out of service cables, boulder and debris removal and pre-lay grapnel runs within the East Anglia THREE Offshore Windfarm Array.
- **Port Call:** Trym completed a port call to Great Yarmouth for a crew change on the 15/09/2025.

3.5. Abeko Server 2

- **Export Cable Backfill (Nearshore):** The Abeko Server 2 has continued backfilling operations along the East Anglia THREE Export Cable Corridor (nearshore).
- **Port Call:** Abeko Server 2 has made a port call to Harwich whilst the supporting tug Afon Alaw receives maintenance on the 20/09/2025.

3.6. Afon Alaw

- **Export Cable Backfill (Nearshore):** The Afon Alaw has continued to support the Abeko Server 2 during backfilling operations along the East Anglia THREE Export Cable Corridor (nearshore).
- **Port Call:** Afon Alaw has made a port call to Harwich for maintenance on the 20/09/2025.

3.7. Seafast Don

- **Export Cable Installation:** Seafast Don has continued with survey works along the East Anglia THREE Export Cable Corridor (nearshore). The vessel has also conducted crew transfer operations between the port of Harwich, Abeko Server 2 and NKT Victoria.

3.8. GV Reul Na Mara

- **Export Cable Guard Vessel:** GV Reul Na Mara has continued with Guard Vessel duties along the East Anglia THREE export cable corridor.

3.9. GV Adventure

- **Export Cable Guard Vessel:** GV Adventure has continued with Guard Vessel duties along the East Anglia THREE export cable corridor.

3.10. GV Arina

- **Export Cable Guard Vessel:** GV Arina has continued with guard vessel duties along the East Anglia THREE export cable corridor.

3.11. GV Resolution

- **Export Cable Guard Vessel:** GV Resolution has continued with Guard Vessel duties along the East Anglia THREE export cable corridor.

3.12. GV Renown

- **Export Cable Guard Vessel:** GV Renown has continued with Guard Vessel duties along the East Anglia THREE export cable corridor.
- **Port Call:** GV Renown returned to the port of Lowestoft on the 18/09/2025, where she will remain on standby until further notice.

3.13. GV Accord

- **Demobilisation:** GV Accord has returned to the port of Lowestoft on the 17/09/2025 and demobilised from the project until further notice.

3.14. NR Rebellion

- **Crew Transfer Vessel:** The NR Rebellion has undertaken crew transfer duties within the East Anglia THREE Offshore Windfarm Array.

3.15. NKT Victoria

- **Export Cable Installation Vessel:** NKT Victoria has continued with export cable installation operations within the East Anglia THREE export cable corridor.

4. PLANNED OPERATIONS FOR NEXT 7 DAYS

4.1. GV Tess

- **Guard Vessel:** GV Tess will continue with guard vessel duties within the boundary of the East Anglia THREE Offshore Windfarm Array.

4.2. Seaway Ventus

- **Monopile And Transition Piece Installation Campaign:** Seaway Ventus will continue with monopile and transition piece installation operations within the East Anglia THREE boundary of the Offshore Windfarm Array.
- **Port Call:** Seaway Ventus is expected to depart the port of Vlissingen for the East Anglia THREE Offshore Windfarm Array on the 22/09/2025.
- **Crew Change:** Seaway Ventus will have a crew change on the 24/09/2025 via Heli ops.

4.3. NR Rebellion

- **Crew Transfer Vessel:** The NR Rebellion will continue with crew transfer duties within the East Anglia THREE Offshore Windfarm Array and Export Cable Corridor.

4.4. Norside Supporter

- **TP Completion Works:** The Norside Supporter will continue with foundation completion operations within the East Anglia THREE boundary of the Offshore Windfarm Array, including bolt tensioning and grouting operations.
- **Port Call:** Norside Supporter will return to the East Anglia THREE Offshore Windfarm Array circa the 23/09/2025 after completion of a crew change.

4.5. Abeko Server 2

- **Export Cable Backfill (Nearshore):** The Abeko Server 2 is now working 24-hour operations and will continue with backfilling operations along the East Anglia THREE Export Cable Corridor (nearshore) on completion of the supporting tug Afon Alaw's maintenance period.

4.6. Afon Alaw

- **Export Cable Backfill (Nearshore):** The Afon Alaw is now working 24-hour operations and will continue to support the Abeko Server 2 during backfilling operations along the East Anglia THREE Export Cable Corridor (nearshore) on completion of maintenance period.

4.7. Seafast Don

- **Export Cable Installation:** Seafast Don is expected to continue with survey works along the East Anglia THREE export cable corridor. The vessel will also conduct crew transfer operations from the port of Harwich to the Abeko Server 2 and NKT Victoria.

4.8. GV Reul Na Mara

- **Export Cable Guard Vessel:** GV Reul Na Mara will continue with guard vessel duties along the East Anglia THREE export cable corridor.

4.9. GV Adventure

- **Export Cable Guard Vessel:** GV Adventure will continue with guard vessel duties along the East Anglia THREE export cable corridor.

4.10. GV Resolution

- **Export Cable Guard Vessel:** GV Resolution will continue with guard vessel duties along the East Anglia THREE export cable corridor.

4.11. GV Arina

- **Export Cable Guard Vessel:** GV Arina will continue with guard vessel duties along the East Anglia THREE export cable corridor.

4.12. GV Renown

- **Export Cable Guard Vessel:** GV Renown will remain in the port of Lowestoft on standby until further notice.

4.13. NKT Victoria

- **Export Cable Installation Vessel:** NKT Victoria will continue with export cable installation operations within the East Anglia THREE export cable corridor.
- **Refuelling Operations:** NKT Victoria intends to complete refuelling operations Circa the 25/09/2025.

4.14. Trym

- **Inter Array Route Clearance:** Trym will continue with inter array cable route clearance operations within the East Anglia THREE Offshore Windfarm Array, inclusive of out of service cables, boulder and debris removal and pre-lay grapnel runs.
- **Crew Change:** The Trym is expected to return to Great Yarmouth for a crew change on the 24/09/2025 before returning to the East Anglia THREE Offshore Windfarm Array.

5. PROJECT CONTACT DETAILS

The following contact can provide relevant information if required. Please note that any specific queries can be addressed to the relevant shore-based representatives.

5.1. Site Management

Marine Coordinator	
Name	EA3 MCC
Contact Telephone Number	Tel +44 (0) 1416144821. Mob +44 (0) 7375 865 478
Email Address	ea3_mcc@scottishpower.com
Address	Orbis Energy, Wilde Street, Lowestoft, NR32 1XH

Offshore Installation Manager	
Name	EA3 OIM
Contact Telephone Number	+44 (0) 7960 608 666
Email Address	ea3_oim@scottishpower.com
Address	Orbis Energy, Wilde Street, Lowestoft, NR32 1XH

5.2. Emergency Contact

Emergency Contact	
Name	EA3 MCC
Contact Telephone Number	Emergency Tel +44 (0) 1416144822
Email Address	ea3_mcc@scottishpower.com
Address	Orbis Energy, Wilde Street, Lowestoft, NR32 1XH

5.3. Marine Operations

Marine Operations	
Name	Anthony Milligan
Contact Telephone Number	Tel +44 (0) 7760 880723
Email Address	amilligan@scottishpower.com
Address	Scottish Power HQ 320 St Vincent Street, Glasgow, G2 5AD

6. INSTALLATION PROGRESS

The following tables shows the East Anglia THREE planned installation locations and status


ID	Structure	Latitude	Longitude	Jacket Installed	Topside Installed	Light Characteristic
OFCS	Offshore Converter Station	52° 40.242' N	002° 51.763' E	11/08/2025	N	FL Y 2.5s light 360° Range 2nm.


ID	Structure	Latitude	Longitude	MP Installed	TP Installed	Light Characteristic
A02	WTG	52° 32.196' N	002° 45.780' E	N	N	
A03	WTG	52° 32.804' N	002° 45.748' E	N	N	
A04	WTG	52° 33.437' N	002° 45.773' E	N	N	
A05	WTG	52° 34.057' N	002° 45.770' E	N	N	
A06	WTG	52° 34.677' N	002° 45.767' E	N	N	
A07	WTG	52° 35.319' N	002° 45.740' E	N	N	
A08	WTG	52° 35.918' N	002° 45.760' E	N	N	
A09	WTG	52° 36.551' N	002° 45.756' E	N	N	
A10	WTG	52° 37.169' N	002° 45.765' E	N	N	
A11	WTG	52° 37.779' N	002° 45.750' E	N	N	
A12	WTG	52° 38.399' N	002° 45.747' E	N	N	
A14	WTG	52° 39.640' N	002° 45.740' E	N	N	
A15	WTG	52° 40.260' N	002° 45.737' E	N	N	
A16	WTG	52° 40 880' N	002° 45.733' E	N	N	
A17	WTG	52° 41 500' N	002° 45 730' E	N	N	
A18	WTG	52° 42.121' N	002° 45.727' E	19/06/2025	20/06/2025	FL Y 2.5s light 360° Range 2nm.
A19	WTG	52° 42.741' N	002° 45.723' E	01/09/2025	01/09/2025	FL Y 2.5s light 360° Range 2nm.
B01	WTG	52° 31.688' N	002° 48.252' E	N	N	
B02	WTG	52° 32.332' N	002° 48.231' E	N	N	
B03	WTG	52° 32.943' N	002° 48.176' E	N	N	
B04	WTG	52° 33.563' N	002° 48.137' E	N	N	
B05	WTG	52° 34.151' N	002° 48.071' E	N	N	
B06	WTG	52° 34 802' N	002° 48 061' E	N	N	
B07	WTG	52° 35.436' N	002° 48.022' E	N	N	
B08	WTG	52° 36.043' N	002° 47.984' E	N	N	
B09	WTG	52° 36.662' N	002° 47.945' E	N	N	
B10	WTG	52° 37.282' N	002° 47.908' E	29/04/2025	30/04/2025	FL Y 2.5s light 360° Range 2nm.
B11	WTG	52° 37.892' N	002° 47.831' E	N	N	
B12	WTG	52° 38.522' N	002° 47.830' E	N	N	
B14	WTG	52° 39.761' N	002° 47.753' E	N	N	
B15	WTG	52° 40.381' N	002° 47.715' E	N	N	
B16	WTG	52° 41.002' N	002° 47.677' E	13/07/2025	13/07/2025	FL Y 2.5s light 360° Range 2nm. Reported as unlit

B17	WTG	52° 41.621' N	002° 47.638' E	N	N	
B18	WTG	52° 42.241' N	002° 47.599' E	06/07/2025	07/07/2025	FL Y 2.5s light 360° Range 2nm.
B19	WTG	52° 42.861' N	002° 47.561' E	21/05/2025	22/05/2025	FL Y 2.5s light 360° Range 2nm.
B20	WTG	52° 43.481' N	002° 47.522' E	09/06/2025	09/06/2025	FL Y 2.5s light 360° Range 2nm.
B21	WTG	52° 44.123' N	002° 47.482' E	13/07/2025	15/07/2025	FL Y 2.5s light 360° Range 2nm. Reported as unlit
C03	WTG	52° 33.093' N	002° 50.760' E	N	N	
C04	WTG	52° 33.708' N	002° 50.671' E	N	N	
C06	WTG	52° 34.944' N	002° 50.493' E	18/04/2025	18/04/2025	FL Y 2.5s light 360° Range 2nm.
C07	WTG	52° 35.562' N	002° 50.404' E	N	N	
C08	WTG	52° 36.180' N	002° 50.314' E	N	N	
C11	WTG	52° 38.034' N	002° 50.046' E	N	N	
C12	WTG	52° 38.651' N	002° 49.956' E	N	N	
C13	WTG	52° 39.269' N	002° 49.867' E	N	N	
C15	WTG	52° 40.505' N	002° 49.687' E	N	N	
C16	WTG	52° 41.102' N	002° 49.570' E	29/06/2025	30/06/2025	FL Y 2.5s light 360° Range 2nm.
C17	WTG	52° 41.741' N	002° 49.508' E	N	N	
C18	WTG	52° 42.359' N	002° 49.418' E	N	N	
C19	WTG	52° 42.976' N	002° 49.328' E	09/09/2025	10/09/2025	FL Y 2.5s light 360° Range 2nm.
C20	WTG	52° 43.595' N	002° 49.238' E	N	N	
C21	WTG	52° 44.213' N	002° 49.148' E	01/07/2025	02/07/2025	FL Y 2.5s light 360° Range 2nm.
D06	WTG	52° 35.087' N	002° 52.463' E	N	N	
D07	WTG	52° 35.695' N	002° 52.362' E	N	N	
D08	WTG	52° 36.313' N	002° 52.280' E	21/04/2025	22/04/2025	FL Y 2.5s light 360° Range 2nm.
D09	WTG	52° 36.932' N	002° 52.199' E	N	N	
D10	WTG	52° 37.550' N	002° 52.118' E	26/05/2025	27/05/2025	FL Y 2.5s light 360° Range 2nm.
D11	WTG	52° 38.168' N	002° 52.037' E	N	N	
D12	WTG	52° 38.786' N	002° 51.955' E	N	N	
D13	WTG	52° 39.405' N	002° 51.874' E	02/05/2025	03/05/2025	FL Y 2.5s light 360° Range 2nm.
D15	WTG	52° 40.641' N	002° 51.696' E	N	N	
D16	WTG	52° 41.258' N	002° 51.592' E	N	N	
D17	WTG	52° 41.875' N	002° 51.487' E	N	N	
D18	WTG	52° 42.492' N	002° 51.382' E	N	N	
D19	WTG	52° 43.109' N	002° 51.277' E	N	N	
D20	WTG	52° 43.726' N	002° 51.172' E	06/09/2025	06/09/2025	FL Y 2.5s light 360° Range 2nm.
D21	WTG	52° 44.343' N	002° 51.067' E	11/06/2025	11/06/2025	FL Y 2.5s light 360° Range 2nm.
E10	WTG	52° 37.691' N	002° 54.697' E	N	N	
E11	WTG	52° 38.317' N	002° 54.545' E	N	N	
E12	WTG	52° 38.982' N	002° 54.439' E	N	N	


E13	WTG	52° 39.571' N	002° 54.296' E	N	N	
E15	WTG	52° 40.799' N	002° 54.010' E	N	N	
E16	WTG	52° 41.413' N	002° 53.867' E	14/09/2025	14/09/2025	FL Y 2.5s light 360° Range 2nm. Reported as unlit
E20	WTG	52° 43.870' N	002° 53.293' E	21/06/2025	22/06/2025	FL Y 2.5s light 360° Range 2nm.
E21	WTG	52° 44.487' N	002° 53.108' E	09/07/2025	09/07/2025	FL Y 2.5s light 360° Range 2nm.
F13	WTG	52° 39.712' N	002° 56.434' E	N	N	
F14	WTG	52° 40.328' N	002° 56.320' E	N	N	
F15	WTG	52° 40.945' N	002° 56.206' E	N	N	
F16	WTG	52° 41.561' N	002° 56.092' E	N	N	
F17	WTG	52° 42.178' N	002° 55.978' E	N	N	
F18	WTG	52° 42.791' N	002° 55.906' E	N	N	
F19	WTG	52° 43.411' N	002° 55.750' E	N	N	
F20	WTG	52° 44.027' N	002° 55.636' E	N	N	
F21	WTG	52° 44.644' N	002° 55.522' E	N	N	
F22	WTG	52° 45.260' N	002° 55.408' E	N	N	
G16	WTG	52° 41.699' N	002° 58.142' E	N	N	
G17	WTG	52° 42.315' N	002° 58.029' E	N	N	
G19	WTG	52° 43.535' N	002° 57.802' E	N	N	
G20	WTG	52° 44.164' N	002° 57.689' E	N	N	
G21	WTG	52° 44.781' N	002° 57.575' E	N	N	
G22	WTG	52° 45.398' N	002° 57.461' E	N	N	
H19	WTG	52° 43.685' N	002° 59.854' E	N	N	
H20	WTG	52° 44.264' N	002° 59.756' E	N	N	
H21	WTG	52° 44.902' N	002° 59.648' E	N	N	
H22	WTG	52° 45.535' N	002° 59.515' E	N	N	
			TOTAL:	20/95	20/95	


7. VESSEL DETAILS

Vessel Details		
Name of Vessel:	Tess	
Call Sign:	T7AH7	
MMSI No:	2682239102	
Contact Details:	Phone: +31 255 760 071 Email: tess@dbconnect.nl	


Vessel Details		
Name of Vessel:	Seaway Ventus	
Call Sign:	5BFU6	
MMSI No:	209583000	
Contact Details:	Phone: + 31 6 535 46 853 Email: Seawayventus.bridge@seaway7.com	

Vessel Details		
Name of Vessel:	NR Rebellion	
Call Sign:	MROM4	
MMSI No:	232059246	
Contact Details:	Phone: +44 (0) 7984321461 Email: rebellion@nrmarine.co.uk	

Vessel Details		
Name of Vessel:	Norside Supporter	
Call Sign:	C6GP4	
MMSI No:	311001311	
Contact Details:	Phone: +47 46701233 Email: master.supporter@stodig.no	

Vessel Details		
Name of Vessel:	Abeko Server 2	
Call Sign:	PEDD	
MMSI No:	244290000	
Contact Details:	Phone: +31 641974182 Email: abekoserver2@abeko.nl	


Vessel Details		
Name of Vessel:	Afon Alaw	
Call Sign:	2FCZ7	
MMSI No:	235090202	
Contact Details:	Phone: +44 (0)7791 998 957 Email: afonalaw@holyheadtowing.com	

Vessel Details		
Name of Vessel:	Seafast Don	
Call Sign:	MMMD6	
MMSI No:	232044406	
Contact Details:	Phone: +44 (0) 7930897576 Email: Don@seafastltd.co.uk	

Vessel Details		
Name of Vessel:	Reul Na Mara	
Call Sign:	GGKA	
MMSI No:	234671000	
Contact Details:	Phone: +44(0)1449700236 Email: gvreulnamara@gmail.com	

Vessel Details		
Name of Vessel:	GV Adventure	
Call Sign:	2IFE4	
MMSI No:	235109237	
Contact Details:	Phone: +44 (0) 7842585022 Email: gvadventure3@gmail.com	

Vessel Details		
Name of Vessel:	GV Arina	
Call Sign:	MVM7	
MMSI No:	234002000	
Contact Details:	Phone: +44 (0) 1346 410 489 Email: gvarinalk80@gmail.com	

Vessel Details		
Name of Vessel:	NKT Victoria	
Call Sign:	LAWV7	
MMSI No:	257016000	
Contact Details:	Phone: +47(0) 224 08110 Email: bridge.victoria@remoy-management.no	

Vessel Details		
Name of Vessel:	GV Resolution	
Call Sign:	MBCZ5	
MMSI No:	235002260	
Contact Details:	Phone: +44 19 4766 0301 Email: gvresolution@gmail.com	

Vessel Details		
Name of Vessel:	GV Renown	
Call Sign:	MEX09	
MMSI No:	232021109	
Contact Details:	Phone: +44 28 4114 0716 Email: Renownn1063@gmail.com	

Vessel Details		
Name of Vessel:	Trym	
Call Sign:	LNXA3	
MMSI No:	257862000	
Contact Details:	Phone: +47 940 387 94 Email: bridge.trym@seashipping.no	