

Notice Number:	013-2026
Issue Date:	30/03/2026
<p>This notice will be updated and issued weekly, giving information of any operations carried out in relation to East Anglia THREE offshore windfarm in the previous 7 days and any ongoing/planned operations for the next 7 days. Any notice to mariners issued by East Anglia THREE are available on Scottish Power Renewables website www.scottishpowerrenewables.com and the Kingfisher bulletin https://kingfisherbulletin.org/</p>	

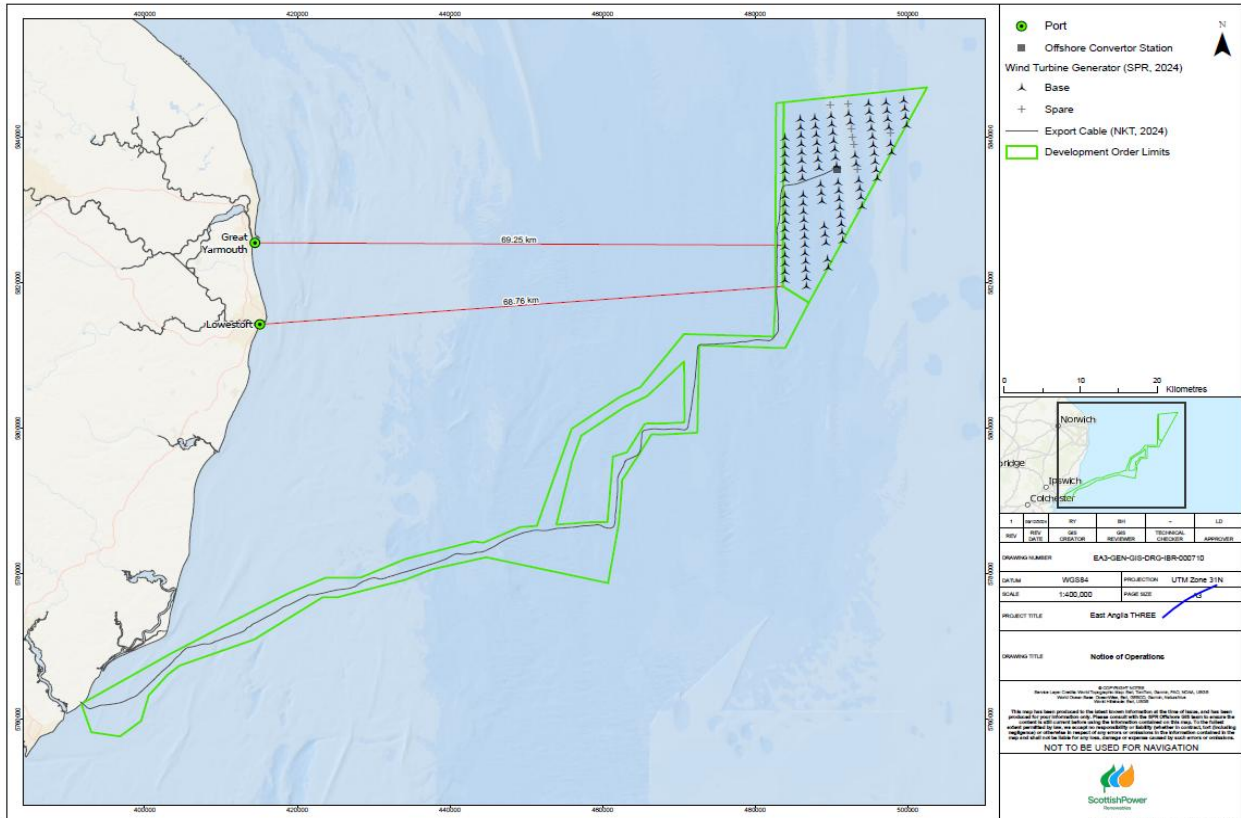
Weekly Notice of Operations

013-2026

Prepared by:	Checked by:	Approved by:
Marine Coordinator	Marine Coordinator	Offshore Installation Manager

1. PROJECT INTRODUCTION

East Anglia THREE will be a large offshore wind farm, located 69 km off the Norfolk coast. With a projected capacity of approximately 1400MW, the wind farm shall supply electricity to approximately one million UK homes. Onshore construction for the project started in July 2022. Offshore construction has commenced.



2. SUMMARY OF NOTICE TO MARINERS

EA3 NTM (Notice to Mariners) Tracker							
NTM No*	NTM Name	Start Date	End Date	Status	Comments/Workscope	Distribution Date (open)	
2024							
048/2024	Commencement of Construction of EA3 OWF	01/11/2024	N/A	Open	EA3 OWF Construction	25/10/2024	
2025							
005/2025	Maintenance and Redeployment of EA3 Weather Buoy	22/01/2025	N/A	Open	Maintenance of EA3 Weather Buoy	22/01/2025	
009/2025	Notification of Guard Vessel	01/03/2025	N/A	Open	Guard Vessel	19/02/2025	
012/2025	Monopile and Transition Piece Installation Campaign	27/03/2025	TBC	Open	Monopile and TP Installation Campaign	14/03/2025	
017/2025	CTV Rebellion	04/01/2025	TBC	Open	CTV Operations	26/03/2025	
020/2025	MP TP Bolting And Grouting	25/04/2025	TBC	Open	MP TP Bolting And Grouting	04/07/2025	
024/2025	Confirmed Unexploded Ordnance	30/04/2025	TBC	Open	cUXO	30/04/2025	
036/2025	Wave Rider Buoy	12/06/2025	TBC	Open	Wave Rider Buoy	12/06/2025	
050/2025	CTV NR Hunter	07/08/2025	TBC	Open	CTV NR Hunter	11/08/2025	
064/2025	Marine Mammal Monitoring -Passive Acoustic Monitoring Stations	10/10/2025	31/10/2027	Open	PAM Stations	10/10/2025	
067/2025	CTV NR Predator	28/10/2025	TBC	Open	CTV NR Predator	29/10/2025	
069/2025	Esvagt Cobra (OFCS ERRV)	03/11/2025	TBC	Open	Esvagt Cobra (OFCS ERRV)	29/10/2025	
072/2025	Bos Prelude	04/11/2025	TBC	Open	OFCS Platform Supply Vessel	29/10/2025	
076/2025	Esvagt Carpathia (OFCS ERRV)	12/11/2025	TBC	Open	Esvagt Carpathia (OFCS ERRV)	12/11/2025	
080/2025	Aids To Navigation Demarcation Buoys	28/11/2025	TBC	Open	Demarcation Buoys	28/11/2025	
081/2025	(OFCS) Jack up barge	02/12/2025	TBC	Open	OFCS Jack up barge	02/12/2025	
2026							
001/2026	Marine Mammal Monitoring -Passive Acoustic Monitoring Stations (Servicing, Deployment & Recovery)	17/01/2026	TBC	Open	PAM Stations	21/01/2026	
007/2026	Wind Turbine Generator Installation Campaign	18/03/2026	TBC	Open	WTG Installation Campaign	28/02/2026	
009/2026	Boulder Target Inspections	19/03/2026	TBC	Open	Boulder target inspections	19/03/2026	
010/2026	Subsea Rock Installation	29/03/2026	TBC	Open	Subsea Rock Installation	24/03/2026	
011/2026	Inter Array Cable Installation	26.03.2026	TBC	Open	Inter Array Cable installation	26/03/2026	
012/2026	Wind Turbine Generator Commissioning Campaign	01/04/2026	TBC	Open	WTG Commissioning	27/03/2026	

2.1. AIDS TO NAVIGATION STATUS

The following aids to navigation are deployed within the East Anglia THREE offshore windfarm:

Buoy Type	ID	Deployed Latitude	Deployed Longitude	Buoy Characteristic
EA3 North 1 Buoy	N1	52° 45.472'N	002° 50.962'E	<ul style="list-style-type: none"> • Pillar shaped with a North cardinal shaped top mark • Quick Flashing Light Character
EA3 North 2 Buoy	N2	52° 45.917'N	003° 00.151'E	<ul style="list-style-type: none"> • Pillar shaped with a North cardinal shaped top mark • Very Quick Flashing Light Character
EA3 East 1 Buoy	E1	52° 44.254'N	003° 00.808'E	<ul style="list-style-type: none"> • Pillar shaped with an East cardinal shaped top mark • Quick Flashing (3) 10s Light Character
EA3 East 2 Buoy	E2	52° 38.892'N	002° 56.569'E	<ul style="list-style-type: none"> • Pillar shaped with an East cardinal shaped top mark • Very Quick Flashing (3) 5s Light Character
EA3 East 3 Buoy	E3	52° 33.158'N	002° 51.632'E	<ul style="list-style-type: none"> • Pillar shaped with an East cardinal shaped top mark • Quick Flashing (3) 10s Light Character
EA3 South 1 Buoy	S1	52° 31.148'N	002° 48.252'E	<ul style="list-style-type: none"> • Pillar shaped with a South cardinal shaped top mark • Very Quick Flashing (6) +1 long flash 10s Light Character
EA3 West 1 Buoy	W1	52°31.814'N	002°45.153'E	<ul style="list-style-type: none"> • Pillar shaped with a West cardinal shaped top mark • Quick Flashing (9) 15s Light Character
EA3 West 2 Buoy	W2	52° 37.466'N	002°44.872'E	<ul style="list-style-type: none"> • Pillar shaped with a West cardinal shaped top mark • Very Quick Flashing (9) 10s Light Character
EA3 West 3 Buoy	W3	52°43.123'N	002°45.093'E	<ul style="list-style-type: none"> • Pillar shaped with a West cardinal shaped top mark • Quick Flashing (9) 15s Light Character
EA3 Special 1 Buoy	SP1	52° 45.708'N	002° 55.556'E	<ul style="list-style-type: none"> • Pillar shaped with a yellow 'X' shaped top mark • Flashing yellow 5s Light Character
EA3 Special 2 Buoy	SP2	52° 40.790'N	002° 59.023'E	<ul style="list-style-type: none"> • Pillar shaped with a yellow 'X' shaped top mark • Flashing yellow 5s Light Character
EA3 Special 3 Buoy	SP3	52° 36.130'N	002° 54.059'E	<ul style="list-style-type: none"> • Pillar shaped with a yellow 'X' shaped top mark • Flashing yellow 5s Light Character
EA3 Special 4 Buoy	SP4	52°34.642'N	002°45.165'E	<ul style="list-style-type: none"> • Pillar shaped with a yellow 'X' shaped top mark • Flashing yellow 5s Light Character
EA3 Special 5 Buoy	SP5	52°40.295'N	002°44.849'E	<ul style="list-style-type: none"> • Pillar shaped with a yellow 'X' shaped top mark • Flashing yellow 5s Light Character FAULT: Light Steady
EA3 Special 6 Buoy	SP6	52°44.640'N	002°47.484'E	<ul style="list-style-type: none"> • Pillar shaped with a yellow 'X' shaped top mark • Flashing yellow 5s Light Character
EA3 Weather Monitoring Buoy North	NWB	52°44.841'N	002°58.611'E	<ul style="list-style-type: none"> • Flash sequence – Fl (5) 20s. Amber light, 3nm visibility
EA3 Weather Monitoring Buoy South	SWB	52°32.880'N	002°46.961'E	<ul style="list-style-type: none"> • Flash sequence – Fl (5) 20s. Amber light, 3nm visibility
Wave Rider buoy	WRB	52°39.154'N	002°52.332'E	<ul style="list-style-type: none"> • Flashing (5) 20s. Yellow light, 4nm visibility.
PAM Station Surface Buoy	PSM	52°38.598'N	002°54.676'E	<ul style="list-style-type: none"> • Pillar shaped with a yellow 'X' shaped top mark • Flashing yellow (5) 20s Light Character
PAM Station Surface Buoy 2	PSM2	052° 43.953 N	002° 56.879 E	<ul style="list-style-type: none"> • Pillar shaped with a yellow 'X' shaped top mark • Light TBC
PAM Station Surface Buoy 3	PSM3	052° 43.332 N	002° 48.351 E	<ul style="list-style-type: none"> • Pillar shaped with a yellow 'X' shaped top mark • Light TBC

For installed asset light characteristics see section [6](#).

3. WORKS CARRIED OUT IN THE LAST 7 DAYS

3.1. GV Tess

- **Guard Vessel:** GV Tess has continued guard vessel duties within the boundary of the East Anglia THREE Offshore Windfarm Array.

3.2. Norside Supporter

- **TP Completion Works:** Norside Supporter has remained on standby in the port of Rotterdam.

3.3. Seaway Ventus

- **Monopile And Transition Piece Installation Campaign:** Seaway Ventus has remained in the port of Vlissingen for maintenance.

3.4. NR Rebellion

- **Crew Transfer Vessel:** NR Rebellion has continued with crew transfer duties within the East Anglia THREE boundary of the Offshore Windfarm Array.

3.5. NR Hunter

- **Crew Transfer Vessel:** NR Hunter has continued with crew transfer duties within the East Anglia THREE boundary of the Offshore Windfarm Array.

3.6. NR Predator

- **Crew Transfer Vessel:** NR Predator has continued with crew transfer duties within the East Anglia THREE boundary of the Offshore Windfarm Array.

3.7. Esvagt Cobra

- **Emergency Response and Rescue Vessel:** Esvagt Cobra has continued with emergency rescue and recovery support operations within the East Anglia THREE boundary of the Offshore Windfarm Array.

3.8. Bos Prelude

- **OFCS Platform Supply Vessel:** Bos Prelude has continued to perform regular cargo runs between the East Anglia THREE Offshore Converter Station and the ports of Emden, Germany and Lowestoft, UK.

3.9. JB 120

- **Offshore Converter Station Accommodation Barge:** JB 120 has remained jacked up at the East Anglia THREE Offshore Converter Station. The barge has continued to provide accommodation and walk-to-work access for the commissioning phase of the Offshore Converter Station.
- **Helicopter Operations:** JB 120 has conducted personnel transfers via helicopter.

3.10. Seaway Moxie

- **IAC Support Vessel:** Seaway Moxie has continued with equipment and personnel transfer operations on WTG foundations via Walk-To-Work gangway, as part of the inter array cable laying operation within the boundary of the East Anglia THREE Offshore Windfarm Array.
- **Port Call:** Seaway Moxie has completed a port call for crew change operations.

3.11. Windea Clausius

- **IAC Termination and Testing:** Windea Clausius has continued with Transition Piece cleaning works within the East Anglia THREE boundary of the Offshore Windfarm Array.
- **Port Call:** Windea Clausius has completed a port call for crew change operations in Ijmuiden.

3.12. Grand Canyon III

- **Cable Trenching and Burial:** Grand Canyon III has continued with cable trenching operations within the East Anglia THREE boundary of the Offshore Windfarm Array.

3.13. BB Ocean

- **Mobilisation:** BB Ocean has continued with servicing and maintenance on passive acoustic monitoring stations (PAMS) within the East Anglia THREE offshore windfarm area.
- **Port Call:** BB Ocean made a port call to Lowestoft to shelter from weather.

3.14. IWS Windwalker

- **WTG commissioning:** The IWS WindWalker completed Walk to work trials within the East Anglia THREE boundary of the Offshore Windfarm Array and returned to Lowestoft for ongoing mobilisation works.

4. PLANNED OPERATIONS FOR NEXT 7 DAYS

4.1. GV Tess

- **Guard Vessel:** GV Tess will continue with guard vessel duties within the East Anglia THREE boundary of the Offshore Windfarm Array.

4.2. Seaway Ventus

- **Monopile And Transition Piece Installation Campaign:** Seaway Ventus will remain in the port of Vlissingen for maintenance.

4.3. Norside Supporter

- **TP Completion Works:** Norside Supporter will remain on standby in the port of Rotterdam.

4.4. NR Hunter

- **Crew Transfer Vessel:** NR Hunter will continue with crew transfer duties within the East Anglia THREE boundary of the Offshore Windfarm Array.

4.5. NR Predator

- **Crew Transfer Vessel:** NR Predator will continue with crew transfer duties within the East Anglia THREE boundary of the Offshore Windfarm Array.

4.6. NR Rebellion

- **Crew Transfer Vessel:** NR Rebellion will continue with crew transfer duties within the East Anglia THREE boundary of the Offshore Windfarm Array.

4.7. Esvagt Cobra

- **Emergency Response and Rescue Vessel:** Esvagt Cobra will continue providing emergency rescue and recovery support (ERRV) within the East Anglia THREE Offshore Windfarm Array.
- **Port Call:** Esvagt Cobra is expected to depart for a port call and crew change.

4.8. Bos Prelude

- **OFCS Platform Supply Vessel:** Bos Prelude will continue to perform regular cargo runs between the East Anglia THREE Offshore Converter Station and the ports of Emden, Germany and Lowestoft, UK.

4.9. JB 120

- **Offshore Converter Station Accommodation Barge:** JB 120 will continue to provide accommodation and Walk to Work access for the East Anglia THREE Offshore Converter Station (OFCS).
- **Helicopter Operations:** JB 120 will conduct personnel transfers via helicopter within the East Anglia THREE boundary of the Offshore Windfarm Array.

4.10. Seaway Phoenix

- **Inter array Cable lay vessel:** Seaway Phoenix is expected to mobilise from the port of Eemshaven prior to commencing Cable lay operation within the East Anglia THREE boundary of the Offshore Windfarm Array.

4.11. Seaway Moxie

- **Inter Array Cable Support Vessel:** Seaway Moxie will continue with equipment and personnel transfer operations to WTG foundations via Walk-To-Work gangway, within the East Anglia THREE boundary of the Offshore Windfarm Array.

4.12. Windea Clausius

- **IAC Termination and Testing:** Windea Clausius will continue with Transition Piece cleaning works. The vessel will also commence Inter Array Cable Termination and Testing Operations within the East Anglia THREE boundary of the Offshore Windfarm Array.

4.13. Grand Canyon III

- **Cable Trenching and Burial:** Grand Canyon III will continue with cable trenching and burial operations within East Anglia THREE boundary of the Offshore Windfarm Array.
- **Port Call:** Grand Canyon III is expected to make a port call for scheduled maintenance and crew change.

4.14. Esvagt Carpathia

- **Emergency Response and Rescue Vessel:** Esvagt Carpathia will commence emergency rescue and recovery support (ERRV) within the East Anglia THREE Offshore Windfarm Array whilst the primary ERRV makes a port call.

4.15. BB Ocean

- **Passive Acoustic Monitoring Stations (PAMS) servicing:** BB Ocean will continue with servicing and maintenance of PAMS within the East Anglia THREE offshore windfarm area.

4.16. IWS Windwalker

- **WTG Commissioning:** IWS Windwalker is expected to depart from the port of Lowestoft and commence wind turbine generator (WTG) commissioning works within the East Anglia THREE Offshore Windfarm Array.

4.17. Farra Siskin

- **Mobilisation:** Farra Siskin will mobilise from the port of Lowestoft and provide crew transfer duties for the WTG commissioning scope within East Anglia THREE Offshore Windfarm Array.

4.18. Fob Swath 7

- **Mobilisation:** Fob Swath 7 will mobilise from the port of Lowestoft and provide crew transfer duties for the WTG commissioning scope within East Anglia THREE Offshore Windfarm Array.

4.19. Geo Ocean V

- **Mobilisation:** Geo Ocean V is expected to mobilise from the port of Ostende and commence boulder and debris target surveys within the East Anglia THREE Offshore Windfarm Array.

4.20. Rollingstone:

- **Rock Installation:** The Rollingstone is expected to mobilise from the port of Dirdal prior to commencing rock installation work within East Anglia THREE Offshore Windfarm Array.

4.21. Wind Osprey

- **WTG Installation:** Wind Osprey is expected to mobilise from the port of Esbjerg and will commence Wind Turbine Generator (WTG) installations within the East Anglia THREE offshore windfarm area.

5. PROJECT CONTACT DETAILS

The following contact can provide relevant information if required. Please note that any specific queries can be addressed to the relevant shore-based representatives.

5.1 SITE MANAGEMENT

Marine Coordinator	
Name	EA3 MCC
Contact Telephone Number	Tel +44 (0) 1416144821
Email Address	ea3_mcc@scottishpower.com
Address	Herring Market, Battery Green Road, Lowestoft, Suffolk, NR32 1BZ

Offshore Installation Manager	
Name	EA3 OIM
Contact Telephone Number	+44 (0) 7960 608 666
Email Address	ea3_oim@scottishpower.com
Address	Herring Market, Battery Green Road, Lowestoft, Suffolk, NR32 1BZ

5.2 EMERGENCY CONTACT

Emergency Contact	
Name	EA3 MCC
Contact Telephone Number	Emergency Tel +44 (0) 1416144822
Email Address	ea3_mcc@scottishpower.com
Address	Herring Market, Battery Green Road, Lowestoft, Suffolk, NR32 1BZ

5.3 MARINE OPERATIONS

Marine Operations	
Name	Anthony Milligan
Contact Telephone Number	Tel +44 (0) 7760 880723
Email Address	amilligan@scottishpower.com
Address	Scottish Power HQ 320 St Vincent Street, Glasgow, G2 5AD

6. INSTALLATION PROGRESS

The following table shows the East Anglia THREE planned installation locations and status

ID	Structure	Latitude	Longitude	Jacket Installed	Topside Installed	Light Characteristic
OFCS	Offshore Converter Station	52° 40.242' N	002° 51.763' E	11/08/2025	16/10/2025	FL Y 2.5s light 360° Range 2nm.


ID	Structure	Latitude	Longitude	MP Installed	TP Installed	Light Characteristic
A02	WTG	52° 32.196' N	002° 45.780' E	N	N	
A03	WTG	52° 32.804' N	002° 45.748' E	N	N	
A04	WTG	52° 33.437' N	002° 45.773' E	N	N	
A05	WTG	52° 34.057' N	002° 45.770' E	N	N	
A06	WTG	52° 34.677' N	002° 45.766' E	28/01/2026	28/01/2026	FL Y 2.5s light 360° Range 2nm.
A07	WTG	52° 35.319' N	002° 45.740' E	N	N	
A08	WTG	52° 35.918' N	002° 45.760' E	27/02/2026	28/02/2026	FL Y 2.5s light 360° Range 2nm.
A09	WTG	52° 36.551' N	002° 45.756' E	20/01/2026	20/01/2026	FL Y 2.5s light 360° Range 2nm.
A10	WTG	52° 37.169' N	002° 45.765' E	11/12/2025	11/12/2025	FL Y 2.5s light 360° Range 2nm.
A11	WTG	52° 37.779' N	002° 45.750' E	21/11/2025	21/11/2025	FL Y 2.5s light 360° Range 2nm.
A12	WTG	52° 38.399' N	002° 45.747' E	09/11/2025	10/11/2025	FL Y 2.5s light 360° Range 2nm.
A14	WTG	52° 39.640' N	002° 45.740' E	N	N	
A15	WTG	52° 40.260' N	002° 45.737' E	N	N	
A16	WTG	52° 40.880' N	002° 45.733' E	N	N	
A17	WTG	52° 41.500' N	002° 45.729' E	23/09/2025	23/09/2025	FL Y 2.5s light 360° Range 2nm.
A18	WTG	52° 42.121' N	002° 45.727' E	19/06/2025	20/06/2025	FL Y 2.5s light 360° Range 2nm.
A19	WTG	52° 42.741' N	002° 45.723' E	01/09/2025	01/09/2025	FL Y 2.5s light 360° Range 2nm.
B01	WTG	52° 31.688' N	002° 48.252' E	N	N	
B02	WTG	52° 32.332' N	002° 48.231' E	N	N	
B03	WTG	52° 32.943' N	002° 48.176' E	N	N	
B04	WTG	52° 33.563' N	002° 48.137' E	N	N	
B05	WTG	52° 34.151' N	002° 48.071' E	N	N	
B06	WTG	52° 34.802' N	002° 48.061' E	N	N	
B07	WTG	52° 35.436' N	002° 48.022' E	N	N	
B08	WTG	52° 36.043' N	002° 47.984' E	N	N	
B09	WTG	52° 36.662' N	002° 47.945' E	N	N	
B10	WTG	52° 37.282' N	002° 47.908' E	29/04/2025	30/04/2025	FL Y 2.5s light 360° Range 2nm.
B11	WTG	52° 37.892' N	002° 47.831' E	26/02/2026	26/02/2026	FL Y 2.5s light 360° Range 2nm. UNLIT
B12	WTG	52° 38.521' N	002° 47.830' E	02/11/2025	03/11/2025	FL Y 2.5s light 360° Range 2nm.

B14	WTG	52° 39.761' N	002° 47.753' E	N	N	
B15	WTG	52° 40.381' N	002° 47.715' E	N	N	
B16	WTG	52° 41.002' N	002° 47.677' E	13/07/2025	13/07/2025	FL Y 2.5s light 360° Range 2nm.
B17	WTG	52° 41.621' N	002° 47.637' E	28/09/2025	29/09/2025	FL Y 2.5s light 360° Range 2nm.
B18	WTG	52° 42.241' N	002° 47.599' E	06/07/2025	07/07/2025	FL Y 2.5s light 360° Range 2nm.
B19	WTG	52° 42.861' N	002° 47.561' E	21/05/2025	22/05/2025	FL Y 2.5s light 360° Range 2nm.
B20	WTG	52° 43.481' N	002° 47.522' E	09/06/2025	09/06/2025	FL Y 2.5s light 360° Range 2nm.
B21	WTG	52° 44.123' N	002° 47.482' E	13/07/2025	15/07/2025	FL Y 2.5s light 360° Range 2nm.
C03	WTG	52° 33.093' N	002° 50.760' E	N	N	
C04	WTG	52° 33.708' N	002° 50.671' E	N	N	
C06	WTG	52° 34.944' N	002° 50.493' E	18/04/2025	18/04/2025	FL Y 2.5s light 360° Range 2nm.
C07	WTG	52° 35.562' N	002° 50.404' E	12/02/2026	12/02/2026	FL Y 2.5s light 360° Range 2nm. UNLIT
C08	WTG	52° 36.180' N	002° 50.314' E	N	N	
C11	WTG	52° 38.034' N	002° 50.046' E	N	N	
C12	WTG	52° 38.651' N	002° 49.956' E	20/02/2026	21/02/2026	
C13	WTG	52° 39.269' N	002° 49.867' E	04/12/2025	05/12/2025	FL Y 2.5s light 360° Range 2nm.
C15	WTG	52° 40.505' N	002° 49.687' E	N	N	
C16	WTG	52° 41.102' N	002° 49.570' E	29/06/2025	30/06/2025	FL Y 2.5s light 360° Range 2nm.
C17	WTG	52° 41.741' N	002° 49.508' E	14/10/2025	15/10/2025	FL Y 2.5s light 360° Range 2nm.
C18	WTG	52° 42.359' N	002° 49.417' E	07/10/2025	07/10/2025	FL Y 2.5s light 360° Range 2nm.
C19	WTG	52° 42.976' N	002° 49.328' E	09/09/2025	10/09/2025	FL Y 2.5s light 360° Range 2nm.
C20	WTG	52° 43.595' N	002° 49.238' E	19/10/2025	19/10/2025	FL Y 2.5s light 360° Range 2nm.
C21	WTG	52° 44.213' N	002° 49.148' E	01/07/2025	02/07/2025	FL Y 2.5s light 360° Range 2nm.
D06	WTG	52° 35.087' N	002° 52.463' E	N	N	
D07	WTG	52° 35.695' N	002° 52.362' E	N	N	
D08	WTG	52° 36.313' N	002° 52.280' E	21/04/2025	22/04/2025	FL Y 2.5s light 360° Range 2nm.
D09	WTG	52° 36.932' N	002° 52.199' E	N	N	
D10	WTG	52° 37.550' N	002° 52.118' E	26/05/2025	27/05/2025	FL Y 2.5s light 360° Range 2nm.
D11	WTG	52° 38.168' N	002° 52.037' E	N	N	
D12	WTG	52° 38.786' N	002° 51.955' E	N	N	
D13	WTG	52° 39.405' N	002° 51.874' E	02/05/2025	03/05/2025	FL Y 2.5s light 360° Range 2nm.
D15	WTG	52° 40.640' N	002° 51.696' E	10/10/2025	10/10/2025	FL Y 2.5s light 360° Range 2nm.
D16	WTG	52° 41.258' N	002° 51.592' E	14/01/2026	14/01/2026	FL Y 2.5s light 360° Range 2nm.
D17	WTG	52° 41.874' N	002° 51.486' E	30/09/2025	30/09/2025	FL Y 2.5s light 360° Range 2nm.
D18	WTG	52° 42.492' N	002° 51.382' E	13/12/2025	13/12/2025	FL Y 2.5s light 360° Range 2nm.


D19	WTG	52° 43.108' N	002° 51.276' E	24/09/2025	25/09/2025	FL Y 2.5s light 360° Range 2nm. UNLIT
D20	WTG	52° 43.726' N	002° 51.172' E	06/09/2025	06/09/2025	FL Y 2.5s light 360° Range 2nm.
D21	WTG	52° 44.343' N	002° 51.067' E	11/06/2025	11/06/2025	FL Y 2.5s light 360° Range 2nm.
E10	WTG	52° 37.691' N	002° 54.697' E	N	N	
E11	WTG	52° 38.317' N	002° 54.545' E	N	N	
E12	WTG	52° 38.982' N	002° 54.439' E	N	N	
E13	WTG	52° 39.571' N	002° 54.296' E	07/01/2026	08/01/2026	FL Y 2.5s light 360° Range 2nm. UNLIT
E15	WTG	52° 40.799' N	002° 54.010' E	07/02/2026	07/02/2026	FL Y 2.5s light 360° Range 2nm.
E16	WTG	52° 41.413' N	002° 53.867' E	14/09/2025	14/09/2025	FL Y 2.5s light 360° Range 2nm.
E20	WTG	52° 43.870' N	002° 53.293' E	21/06/2025	22/06/2025	FL Y 2.5s light 360° Range 2nm.
E21	WTG	52° 44.487' N	002° 53.108' E	09/07/2025	09/07/2025	FL Y 2.5s light 360° Range 2nm.
F13	WTG	52° 39.712' N	002° 56.433' E	22/02/2026	22/02/2026	
F14	WTG	52° 40.328' N	002° 56.320' E	N	N	
F15	WTG	52° 40.945' N	002° 56.206' E	07/12/2025	08/12/2025	FL Y 2.5s light 360° Range 2nm.
F16	WTG	52° 41.561' N	002° 56.092' E	N	N	
F17	WTG	52° 42.178' N	002° 55.978' E	16/10/2025	16/10/2025	FL Y 2.5s light 360° Range 2nm.
F18	WTG	52° 42.791' N	002° 55.906' E	N	N	
F19	WTG	52° 43.411' N	002° 55.750' E	N	N	
F20	WTG	52° 44.027' N	002° 55.636' E	N	N	
F21	WTG	52° 44.644' N	002° 55.522' E	N	N	
F22	WTG	52° 45.260' N	002° 55.408' E	06/11/2025	06/11/2025	FL Y 2.5s light 360° Range 2nm
G16	WTG	52° 41.699' N	002° 58.143' E	27/12/2025	27/12/2025	FL Y 2.5s light 360° Range 2nm
G17	WTG	52° 42.3152' N	002° 58.029' E	31/01/2026	31/01/2026	FL Y 2.5s light 360° Range 2nm.
G19	WTG	52° 43.535' N	002° 57.802' E	N	N	
G20	WTG	52° 44.164' N	002° 57.689' E	N	N	
G21	WTG	52° 44.781' N	002° 57.575' E	N	N	
G22	WTG	52° 45.398' N	002° 57.461' E	N	N	
H19	WTG	52° 43.685' N	002° 59.854' E	28/12/2025	28/12/2025	FL Y 2.5s light 360° Range 2nm
H20	WTG	52° 44.264' N	002° 59.756' E	14/02/2026	14/02/2026	FL Y 2.5s light 360° Range 2nm
H21	WTG	52° 44.901' N	002° 59.648' E	25/01/2026	25/01/2026	FL Y 2.5s light 360° Range 2nm
H22	WTG	52° 45.535' N	002° 59.515' E	08/02/2026	08/02/2026	FL Y 2.5s light 360° Range 2nm
			TOTAL:	53/95	53/95	

7. VESSEL DETAILS

Vessel Details	
Name of Vessel:	Tess
Call Sign:	T7AH7
MMSI No:	2682239102
Contact Details:	Phone: +31 255 760 071 Email: tess@dbconnect.nl




Vessel Details	
Name of Vessel:	Seaway Ventus
Call Sign:	5BFU6
MMSI No:	209583000
Contact Details:	Phone: + 31 6 535 46 853 Email: Seawayventus.bridge@seaway7.com



Vessel Details	
Name of Vessel:	Norside Supporter
Call Sign:	C6GP4
MMSI No:	311001311
Contact Details:	Phone: +47 46701233 Email: master.supporter@stodig.no



Vessel Details	
Name of Vessel:	NR Hunter
Call Sign:	MROM5
MMSI No:	232059247
Contact Details:	Phone: +44(0)7944974021 Email: hunter@nrmarine.co.uk



Vessel Details	
Name of Vessel:	NR Rebellion
Call Sign:	MROM4
MMSI No:	232059246
Contact Details:	Phone: +44 (0) 7984321461 Email: rebellion@nrmarine.co.uk



Vessel Details	
Name of Vessel:	NR Predator
Call Sign:	MOTT9
MMSI No:	232053207
Contact Details:	Phone: 07398653457 Email: predator@nrmarine.co.uk



Vessel Details	
Name of Vessel:	JB 120
Call Sign:	C6IE5
MMSI No:	311001648
Contact Details:	Phone: +31 162 762 672 Email: ro120@jackupbarge.com




Vessel Details	
Name of Vessel:	Bos Prelude
Call Sign:	PBZK
MMSI No:	253000039
Contact Details:	Phone: +447957302781 Email: bridge.prelude@ship.britoil.com.sg




Vessel Details	
Name of Vessel:	Esvagt Cobra
Call Sign:	OUKA2
MMSI No:	219009000
Contact Details:	Phone: +45 21 778 895 Email: cobra@esvagtvesel.com




Vessel Details	
Name of Vessel:	Seaway Moxie
Call Sign:	MDBO3
MMSI No:	232015469
Contact Details:	Phone: +881 677 123 993 Email: Seawaymoxie.bridge@subsea7.com




Vessel Details	
Name of Vessel:	Seaway Phoenix
Call Sign:	2EEZ6
MMSI No:	235084529
Contact Details:	Phone: 00 881677 112 455 Email: SeawayPhoenix.captain@subsea7.com



Vessel Details	
Name of Vessel:	Windea Clausius
Call Sign:	LACJ8
MMSI No:	257010590
Contact Details:	Phone: +87 07 73 20 47 49 Email: Bridge@windea.clausius.bsmfleet.com



Vessel Details	
Name of Vessel:	Grand Canyon III
Call Sign:	LACJ8
MMSI No:	257010590
Contact Details:	Phone: +87 07 73 20 47 49 Email: master@grand-canyon.no




Vessel Details	
Name of Vessel:	Esvagt Carpathia
Call Sign:	OXRZ2
MMSI No:	219009417
Contact Details:	Phone: +881 64170 6781 Email: carpathia@esvagtvesel.com



Name of Vessel:	Farra Siskin
Call Sign:	MRUQ9
MMSI No:	232060159
Contact Details:	Phone: 07523802342 Email: farrasiskin@farramarine.com




Vessel Details	
Name of Vessel:	Fob Swath 7
Call Sign:	OWSJ
MMSI No:	219491000
Contact Details:	Phone: +4582130944 Email: fob7@odfjellwind.com




Vessel Details	
Name of Vessel:	IWS Windwalker
Call Sign:	5BBL6
MMSI No:	210495000
Contact Details:	Phone: +4721507338 Email: master@wind.iwsfleet.com




Vessel Details	
Name of Vessel:	BB Ocean
Call Sign:	LFBI
MMSI No:	258825000
Contact Details:	Phone: +88 16 41 70 68 81 Email: bbocean.skipper@bube.no



Vessel Details	
Name of Vessel:	Geo Ocean V
Call Sign:	LXGV
MMSI No:	253754000
Contact Details:	Phone: +870773935174 Email: bridge.geoocean5@geoxyz.eu



Vessel Details	
Name of Vessel:	Wind Osprey
Call Sign:	OZPA2
MMSI No:	219029785
Contact Details:	Phone: +45 89 87 30 53 Email: master.osprey@cadeler.com



Vessel Details	
Name of Vessel:	Rollingstone
Call Sign:	PHYR
MMSI No:	245746000
Contact Details:	Phone: +49 421 517 219 193 1 Email: Bridge.rollingstone@deme-group.com

