



**SCOTTISHPOWER
RENEWABLES**

East Anglia TWO Offshore Windfarm

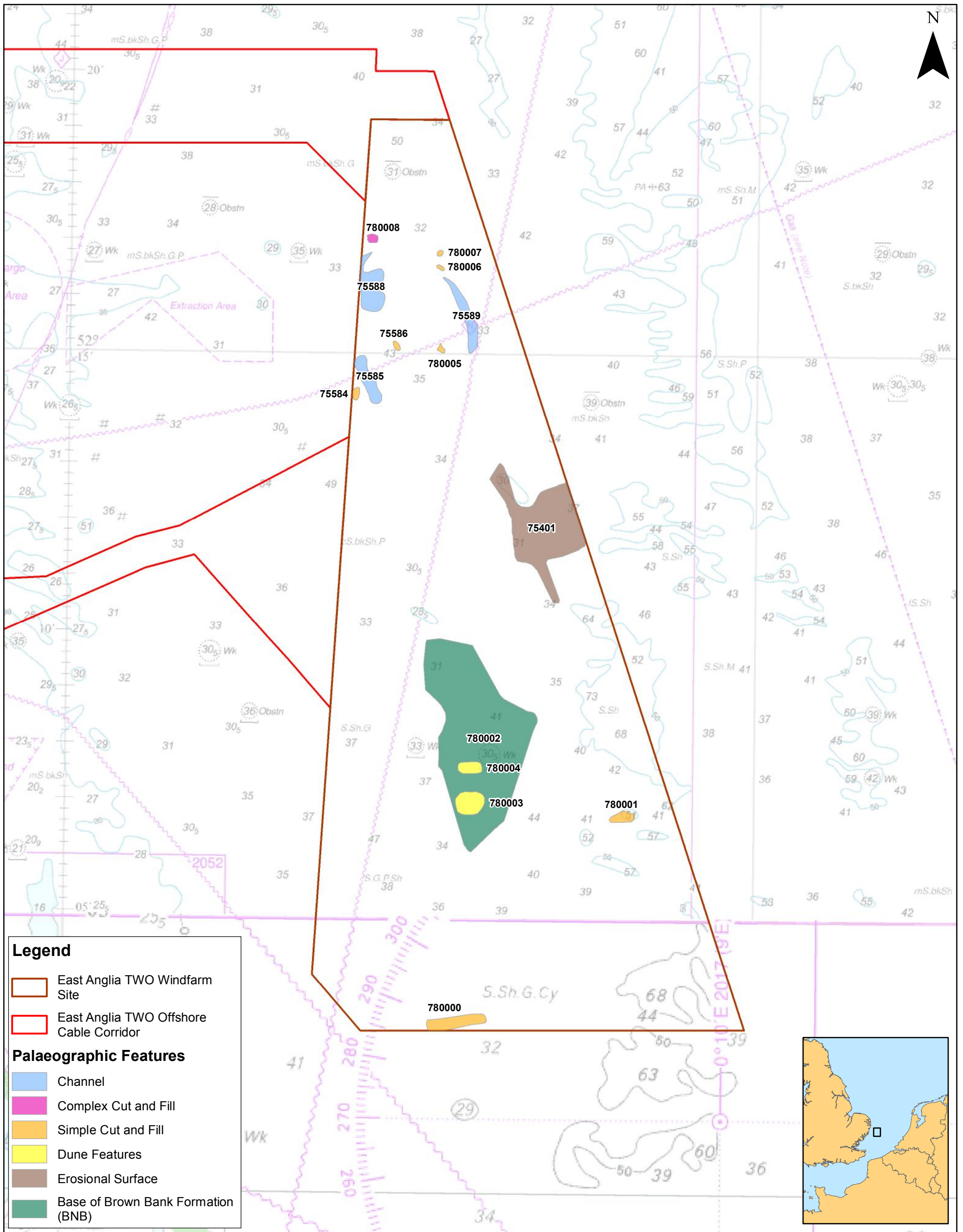
Chapter 16

**Marine Archaeology and Cultural
Heritage**

Figures

Preliminary Environmental Information
Volume 2

This page is intentionally blank



Legend

- East Anglia TWO Windfarm Site
- East Anglia TWO Offshore Cable Corridor

Palaeogeographic Features

- Channel
- Complex Cut and Fill
- Simple Cut and Fill
- Dune Features
- Erosional Surface
- Base of Brown Bank Formation (BNB)

Source: © Crown copyright. All rights reserved. 2008. © The Crown Estate, 2016. Charts from MarineFIND.co.uk Licence No EK001-0645-MF0095. Not to be used for navigation.

This map has been produced to the latest known information at the time of issue, and has been produced for your information only.

Please consult with the SPR Offshore GIS team to ensure the content is still current before using the information contained on this map.

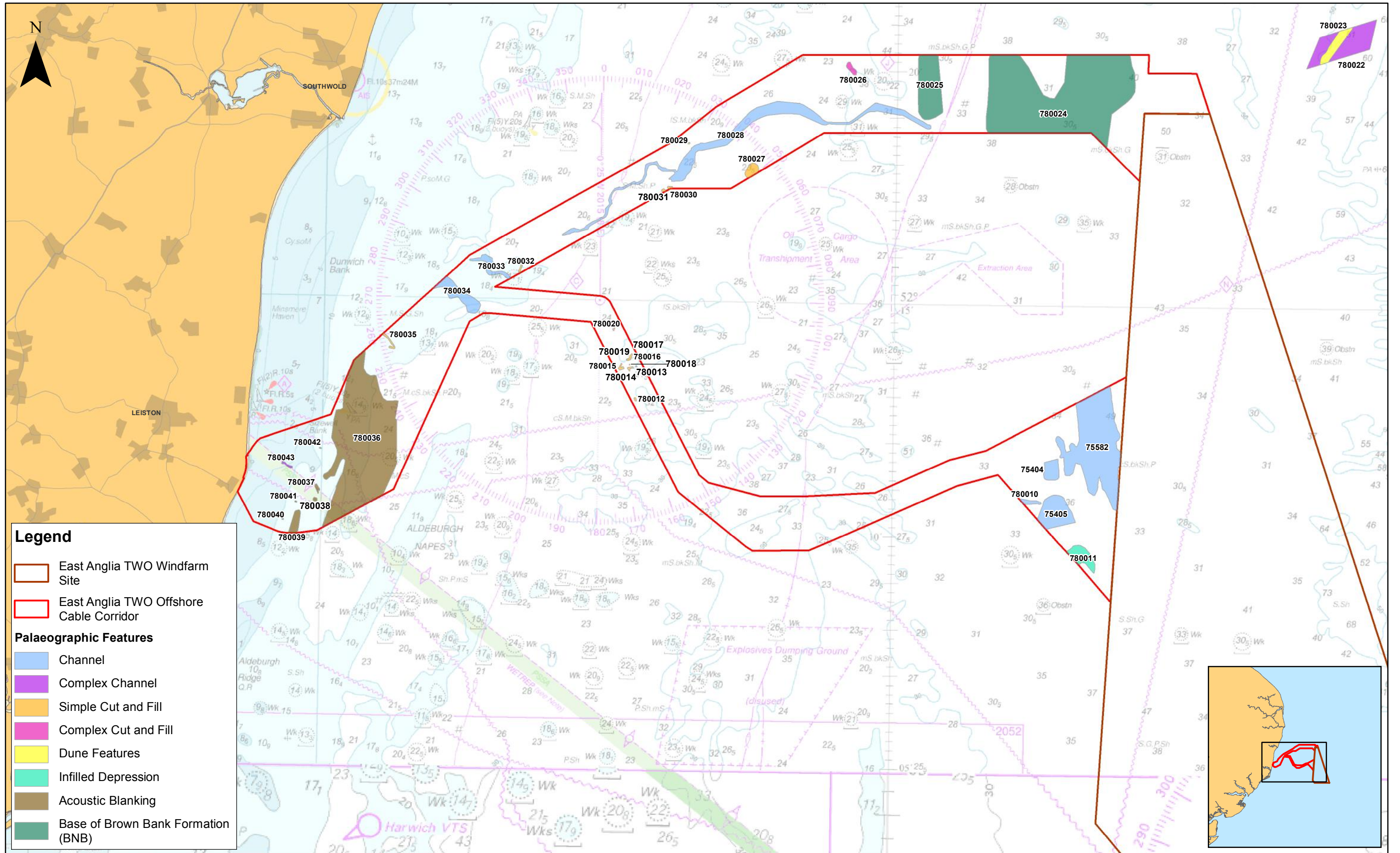
To the fullest extent permitted by law, we accept no responsibility or liability (whether in contract, tort (including negligence) or otherwise in respect of any errors or omissions in the information contained in the map and shall not be liable for any loss, damage or expense caused by such errors or omissions.

East Anglia TWO

Palaeogeographic Features of Archaeological Potential (East Anglia TWO Windfarm Site)

2	07/11/18	FC	Second Issue.	Prepared:	FC
1	27/09/18	FC	First Issue.	Checked:	VC
Rev	Date	By	Comment	Approved:	PP

Scale @ A3: 1:120,000			
Figure	Date	Dwg No.	Datum: WGS 1984 Projection: Zone 31N
16.1	07/11/18	EA1N-EA2-DEV-DRG-IBR-00TBC222	



Legend

- East Anglia TWO Windfarm Site
- East Anglia TWO Offshore Cable Corridor

Palaeographic Features

- Channel
- Complex Channel
- Simple Cut and Fill
- Complex Cut and Fill
- Dune Features
- Infilled Depression
- Acoustic Blanking
- Base of Brown Bank Formation (BNB)

SCOTTISHPOWER RENEWABLES

Rev	Date	By	Comment
1	13/11/2018	FC	First Issue.

Scale @ A3 1:140,000

Prepared: FC
Checked: VC
Approved: PP

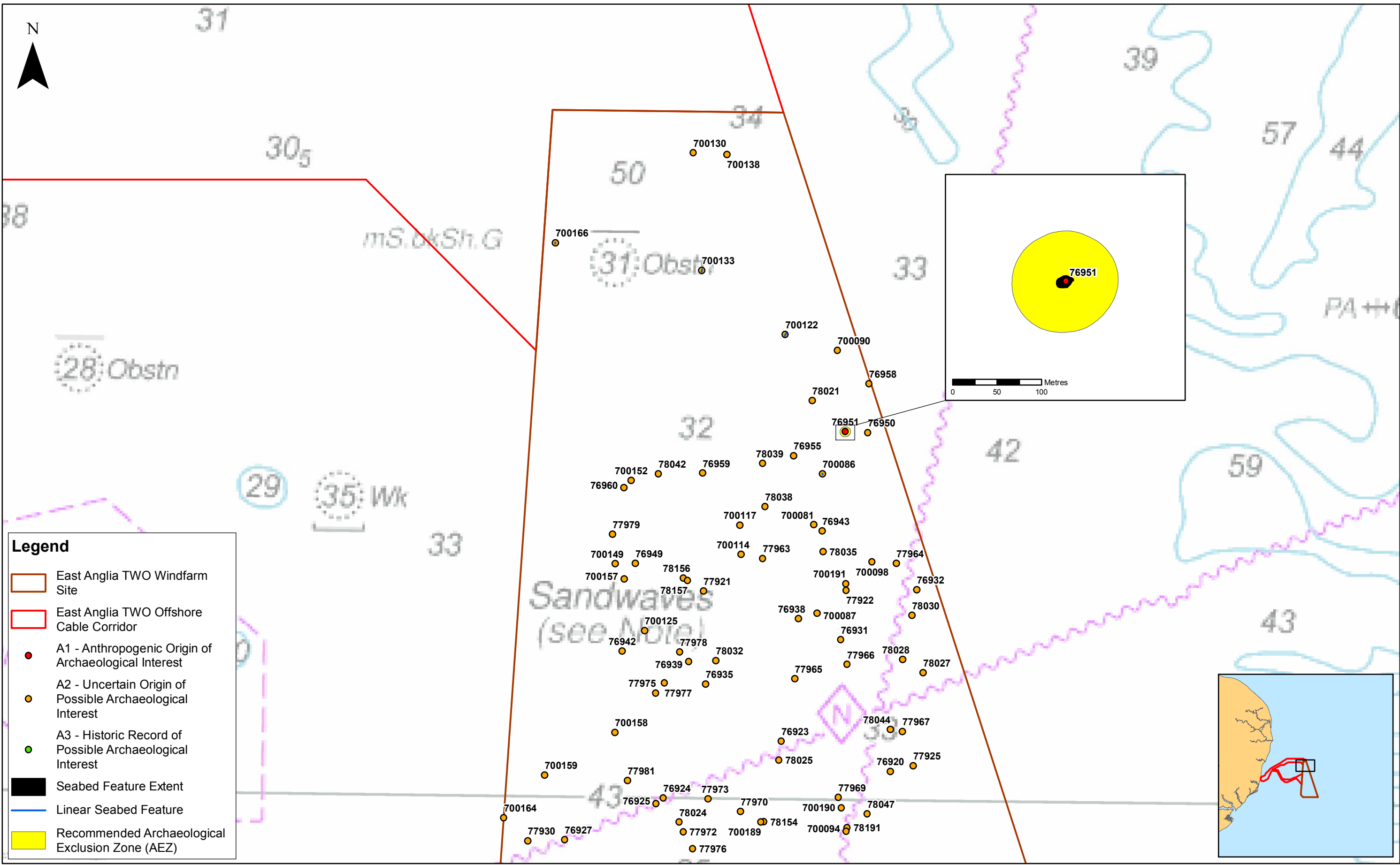
0 2 4 8 Km

Source: © Wessex Archaeology, 2018. © The Crown Estate, 2018. Charts from MarineFIND.co.uk Licence No EK001-0645-MF0095. Not to be used for navigation. This map has been produced to the latest known information at the time of issue, and has been produced for your information only. Please consult with the SPR Offshore GIS team to ensure the content is still current before using the information contained on this map. To the fullest extent permitted by law, we accept no responsibility or liability (whether in contract, tort (including negligence) or otherwise) in respect of any errors or omissions in the information contained in the map and shall not be liable for any loss, damage or expense caused by such errors or omissions.

East Anglia TWO
Palaeographic Features of Archaeological Potential (East Anglia TWO Offshore Cable Corridor)

Drg No	EA1N-EA2-DEV-DRG-IBR-00TBC300
Rev	1
Date	13/11/18
Figure	16.2

Datum: WGS 1984
Projection: Zone 31N



Legend

- East Anglia TWO Windfarm Site
- East Anglia TWO Offshore Cable Corridor
- A1 - Anthropogenic Origin of Archaeological Interest
- A2 - Uncertain Origin of Possible Archaeological Interest
- A3 - Historic Record of Possible Archaeological Interest
- Seabed Feature Extent
- Linear Seabed Feature
- Recommended Archaeological Exclusion Zone (AEZ)



Rev	Date	By	Comment	Approved:
2	07/11/2018	FC	Second Issue.	Prepared: FC
1	27/09/2018	FC	First Issue.	Checked: VC
				Approved: PP

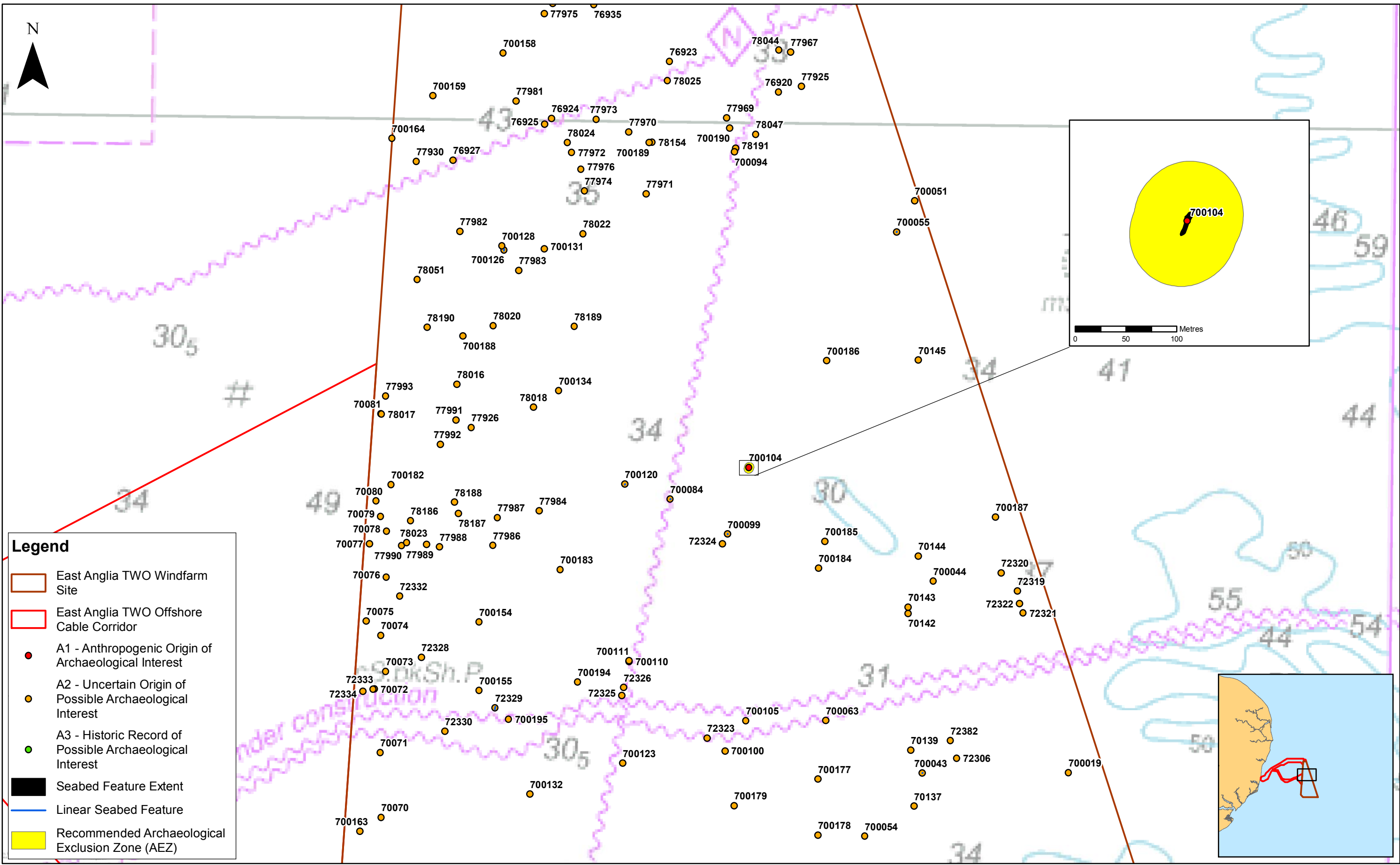
Scale @ A3 1:40,000

0 0.5 1 2 Km

Source: © Wessex Archaeology, 2018. © The Crown Estate, 2018. Charts from MarineFIND.co.uk Licence No EK001-0645-MF0095. Not to be used for navigation. This map has been produced to the latest known information at the time of issue, and has been produced for your information only. Please consult with the SPR Offshore GIS team to ensure the content is still current before using the information contained on this map. To the fullest extent permitted by law, we accept no responsibility or liability (whether in contract, tort (including negligence) or otherwise) in respect of any errors or omissions in the information contained in the map and shall not be liable for any loss, damage or expense caused by such errors or omissions.

East Anglia TWO
 Seabed Features of Archaeological Potential
 (East Anglia TWO Windfarm Site)

Drg No	EA1N-EA2-DEV-DRG-IBR-00TBC223
Rev	2
Date	07/11/18
Figure	16.3a
Datum:	WGS 1984
Projection:	Zone 31N



Legend

- East Anglia TWO Windfarm Site
- East Anglia TWO Offshore Cable Corridor
- A1 - Anthropogenic Origin of Archaeological Interest
- A2 - Uncertain Origin of Possible Archaeological Interest
- A3 - Historic Record of Possible Archaeological Interest
- Seabed Feature Extent
- Linear Seabed Feature
- Recommended Archaeological Exclusion Zone (AEZ)



Rev	Date	By	Comment	Approved:
2	07/11/2018	FC	Second Issue.	Prepared: FC
1	27/09/2018	FC	First Issue.	Checked: VC

1:40,000
Scale @ A3

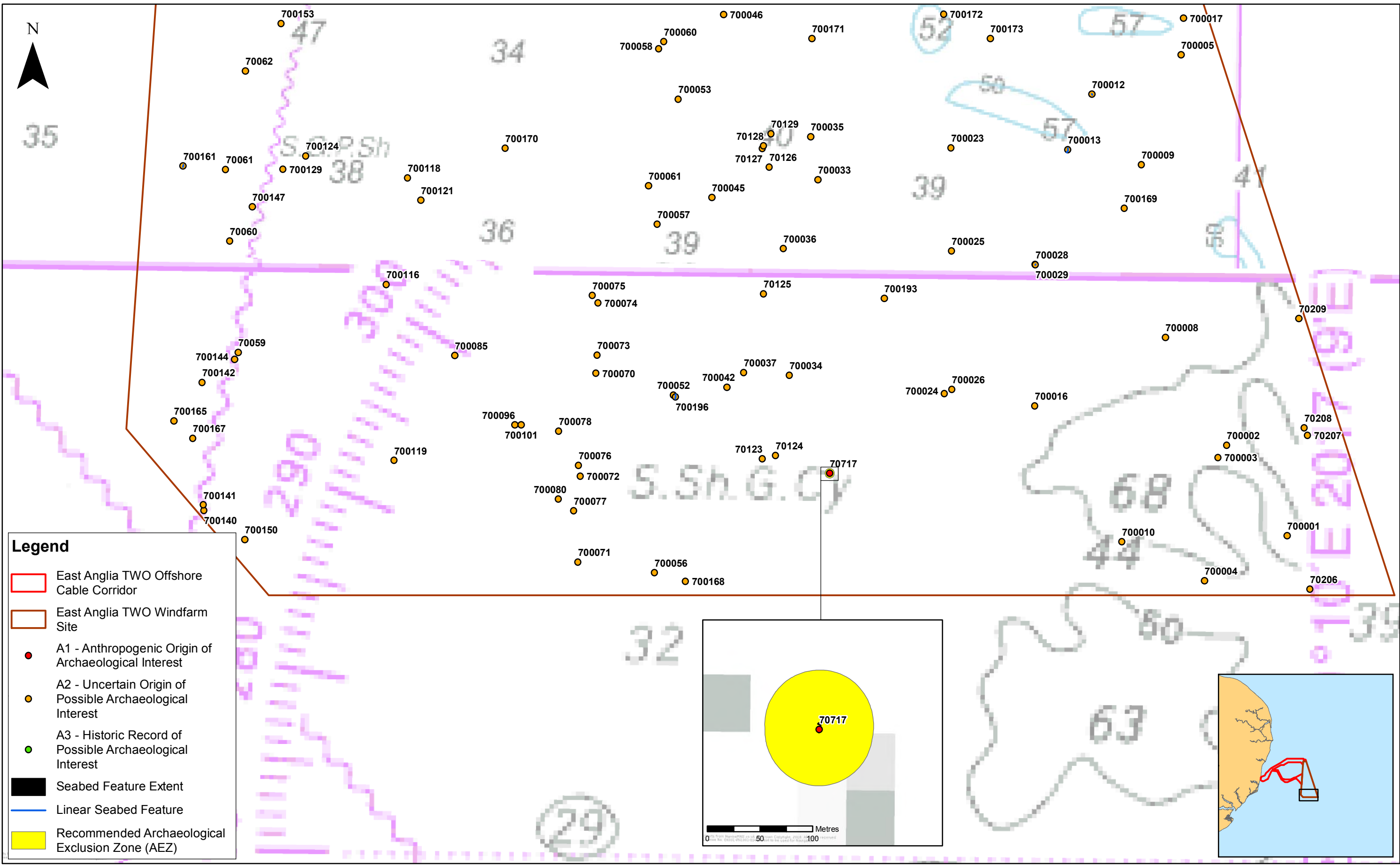
0 0.5 1 2 Km

Source: © Wessex Archaeology, 2018. © The Crown Estate, 2018. Charts from MarineFIND.co.uk Licence No EK001-0645-MF0095. Not to be used for navigation. This map has been produced to the latest known information at the time of issue, and has been produced for your information only. Please consult with the SPR Offshore GIS team to ensure the content is still current before using the information contained on this map. To the fullest extent permitted by law, we accept no responsibility or liability (whether in contract, tort (including negligence) or otherwise) in respect of any errors or omissions in the information contained in the map and shall not be liable for any loss, damage or expense caused by such errors or omissions.

East Anglia TWO
Seabed Features of Archaeological Potential
(East Anglia TWO Windfarm Site)

Drg No	EA1N-EA2-DEV-DRG-IBR-00TBC224
Rev	2
Date	07/11/18
Figure	16.3b

Datum: WGS 1984
Projection: Zone 31N



Rev	Date	By	Comment	Approved:
2	07/11/2018	FC	Second Issue.	Prepared: FC
1	27/09/2018	FC	First Issue.	Checked: VC
				Approved: PP

1:40,000
Scale @ A3

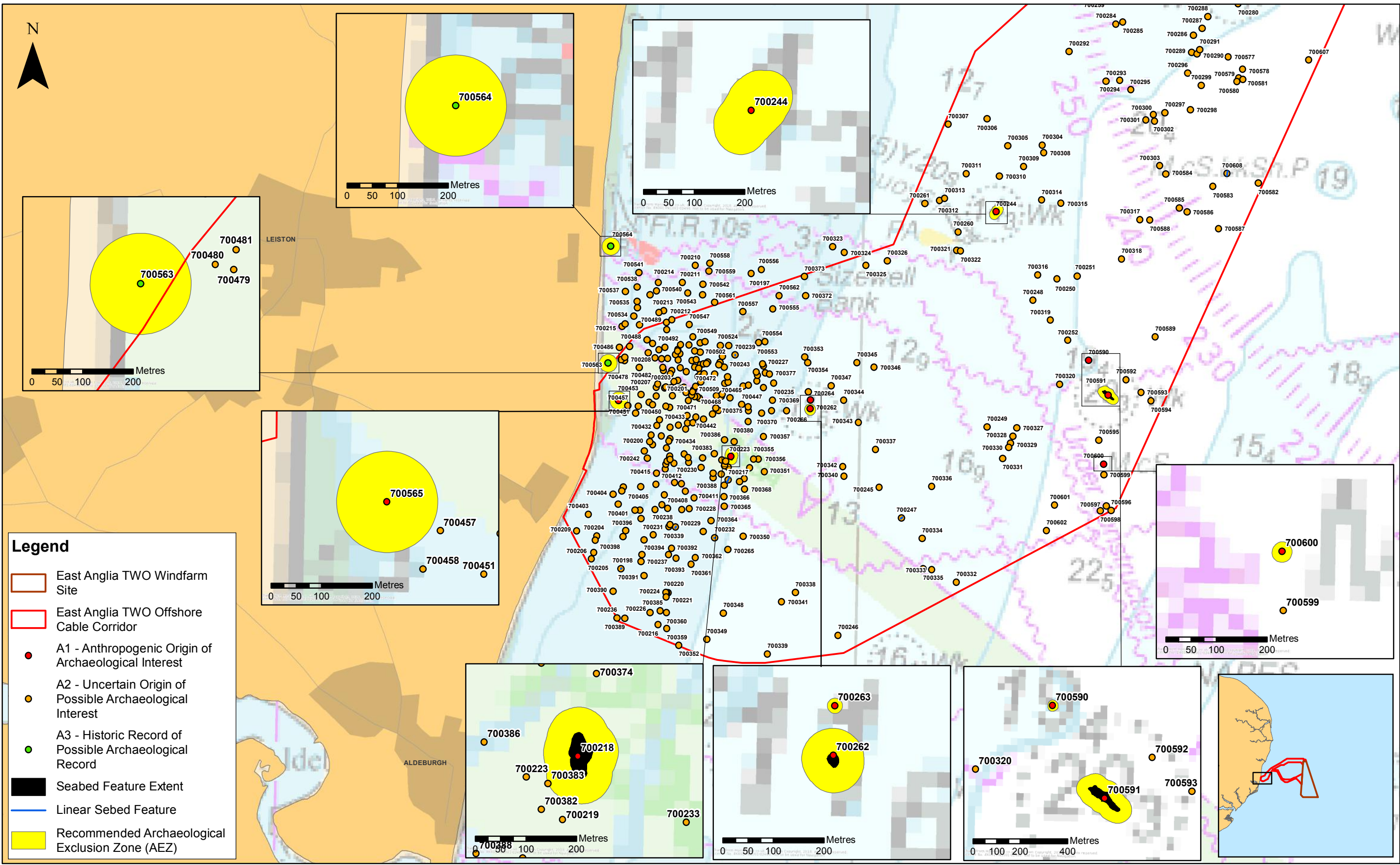
0 0.5 1 2 Km

Source: © Wessex Archaeology, 2018. © The Crown Estate, 2018. Charts from MarineFIND.co.uk Licence No EK001-0645-MF0095. Not to be used for navigation. This map has been produced to the latest known information at the time of issue, and has been produced for your information only. Please consult with the SPR Offshore GIS team to ensure the content is still current before using the information contained on this map. To the fullest extent permitted by law, we accept no responsibility or liability (whether in contract, tort (including negligence) or otherwise) in respect of any errors or omissions in the information contained in the map and shall not be liable for any loss, damage or expense caused by such errors or omissions.

East Anglia TWO

Seabed Features of Archaeological Potential (East Anglia TWO Windfarm Site)

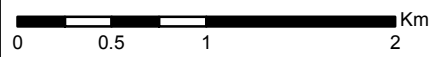
Drg No	EA1N-EA2-DEV-DRG-IBR-00TBC226	
Rev	2	Datum: WGS 1984
Date	07/11/18	Projection: Zone 31N
Figure	16.3d	



Rev	Date	By	Comment
1	13/11/2018	FC	First Issue.

Prepared:	FC
Checked:	VC
Approved:	PP

Scale @ A3	1:40,000
------------	----------

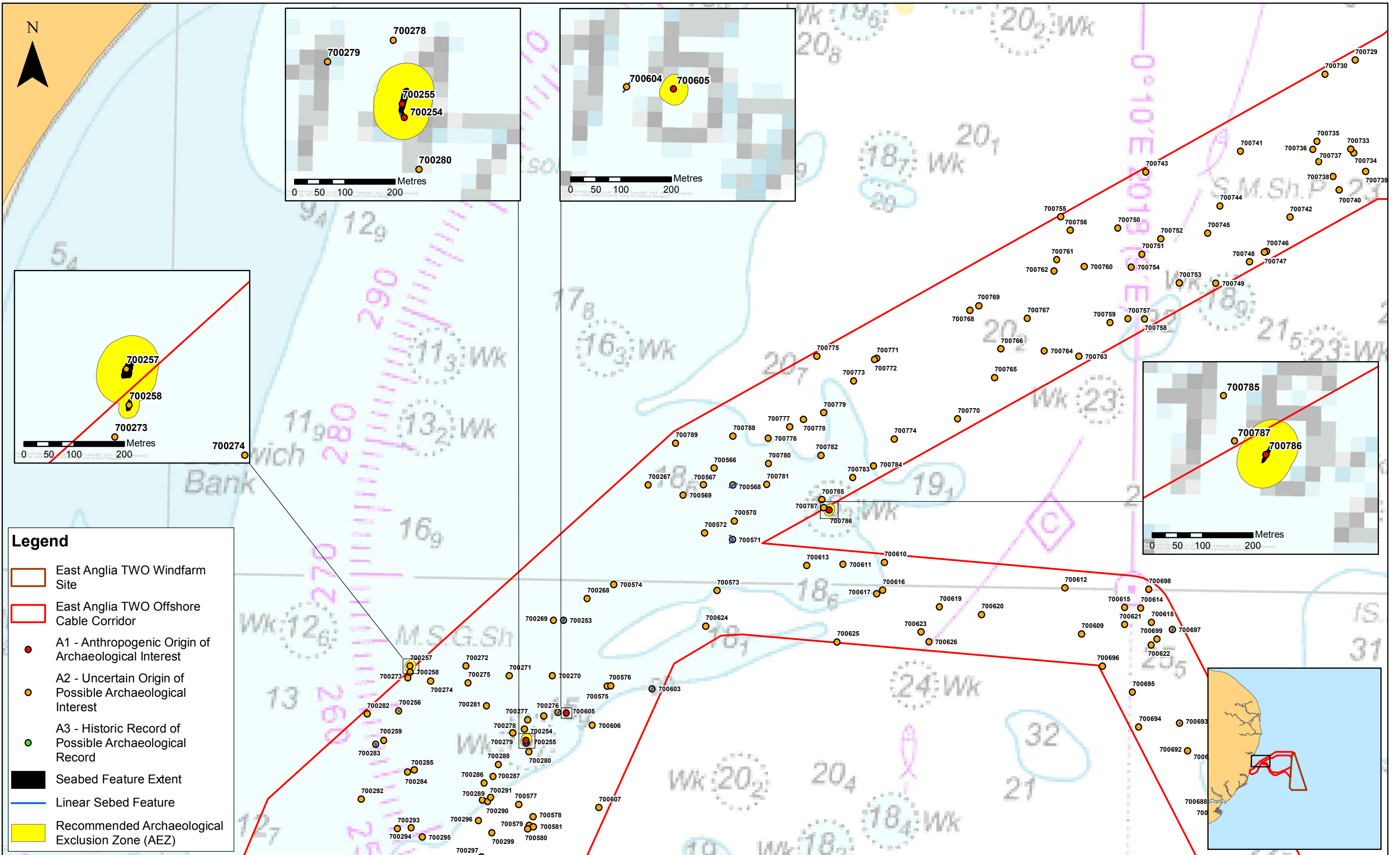


East Anglia TWO

Seabed Features of Archaeological Potential (East Anglia TWO Offshore Cable Corridor)

Drg No	EA1N-EA2-DEV-DRG-IBR-00TBC301
Rev	1
Date	13/11/18
Figure	16.4a

Datum: WGS 1984
Projection: Zone 31N



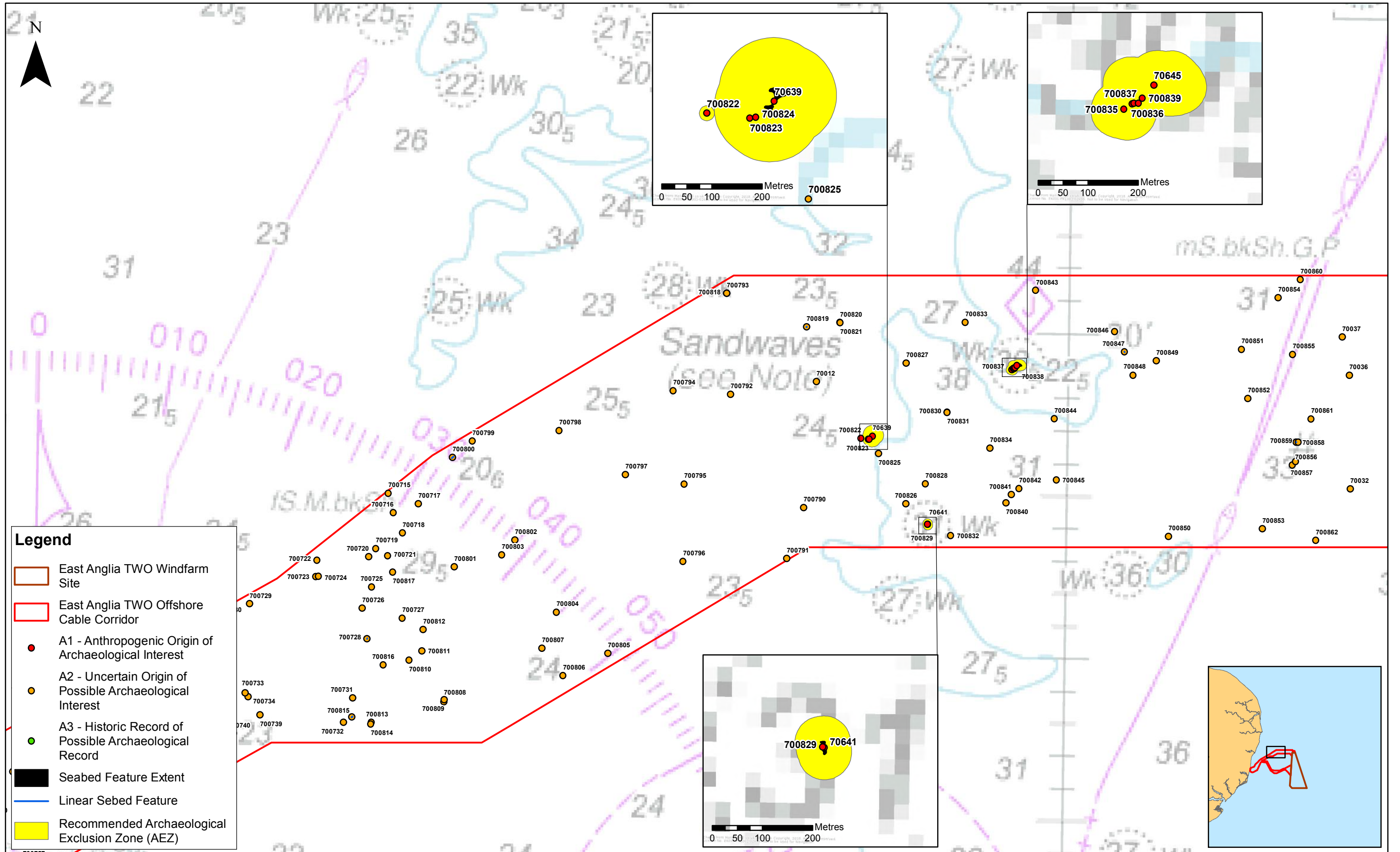
1	13/11/2018	FC	First Issue.
Rev	Date	By	Comment

Prepared:	FC
Checked:	VC
Approved:	PP

Scale @ A3	1:40,000
<small>Source: © Wessex Archaeology, 2018. © The Crown Estate, 2018. Charts from MarineFIND.co.uk Licence No EK001-0645-MF0095. Not to be used for navigation. This map has been produced to the latest known information at the time of issue, and has been produced for your information only. Please consult with the SPR Offshore GIS team to ensure the content is still current before using the information contained on this map. To the fullest extent permitted by law, we accept no responsibility or liability (whether in contract, tort (including negligence) or otherwise in respect of any errors or omissions in the information contained in the map and shall not be liable for any loss, damage or expense caused by such errors or omissions.</small>	

East Anglia TWO
 Seabed Features of Archaeological Potential
 (East Anglia TWO Offshore Cable Corridor)

Drg No	EA1N-EA2-DEV-DRG-IBR-00TBC301
Rev	1
Date	13/11/18
Figure	16.4b
<small>Datum: WGS 1984 Projection: Zone 31N</small>	



Legend

- East Anglia TWO Windfarm Site
- East Anglia TWO Offshore Cable Corridor
- A1 - Anthropogenic Origin of Archaeological Interest
- A2 - Uncertain Origin of Possible Archaeological Interest
- A3 - Historic Record of Possible Archaeological Record
- Seabed Feature Extent
- Linear Seabed Feature
- Recommended Archaeological Exclusion Zone (AEZ)

Rev	Date	By	Comment
1	13/11/2018	FC	First Issue.

Prepared:	FC
Checked:	VC
Approved:	PP

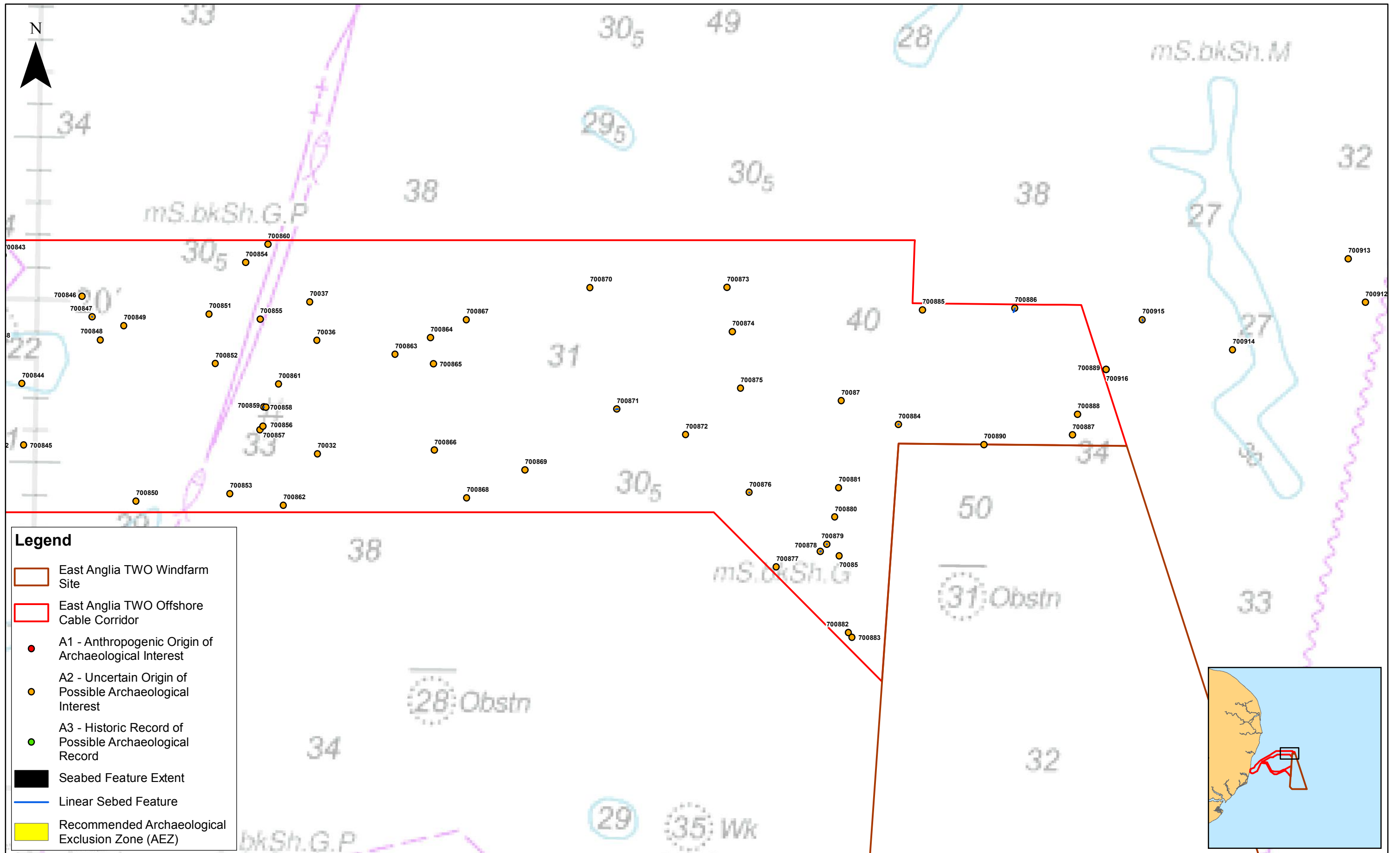
1:40,000
Scale @ A3

Source: © Wessex Archaeology, 2018. © The Crown Estate, 2018. Charts from MarineFIND.co.uk Licence No EK001-0645-MF0095. Not to be used for navigation. This map has been produced to the latest known information at the time of issue, and has been produced for your information only. Please consult with the SPR Offshore GIS team to ensure the content is still current before using the information contained on this map. To the fullest extent permitted by law, we accept no responsibility or liability (whether in contract, tort (including negligence) or otherwise) in respect of any errors or omissions in the information contained in the map and shall not be liable for any loss, damage or expense caused by such errors or omissions.

East Anglia TWO
Seabed Features of Archaeological Potential
(East Anglia TWO Offshore Cable Corridor)

Drg No	EA1N-EA2-DEV-DRG-IBR-00TBC301
Rev	1
Date	13/11/18
Figure	16.4c

Datum: WGS 1984
Projection: Zone 31N



Legend

- East Anglia TWO Windfarm Site
- East Anglia TWO Offshore Cable Corridor
- A1 - Anthropogenic Origin of Archaeological Interest
- A2 - Uncertain Origin of Possible Archaeological Interest
- A3 - Historic Record of Possible Archaeological Record
- Seabed Feature Extent
- Linear Seabed Feature
- Recommended Archaeological Exclusion Zone (AEZ)

Rev	Date	By	Comment	Checked	Approved
1	13/11/2018	FC	First Issue.	VC	PP

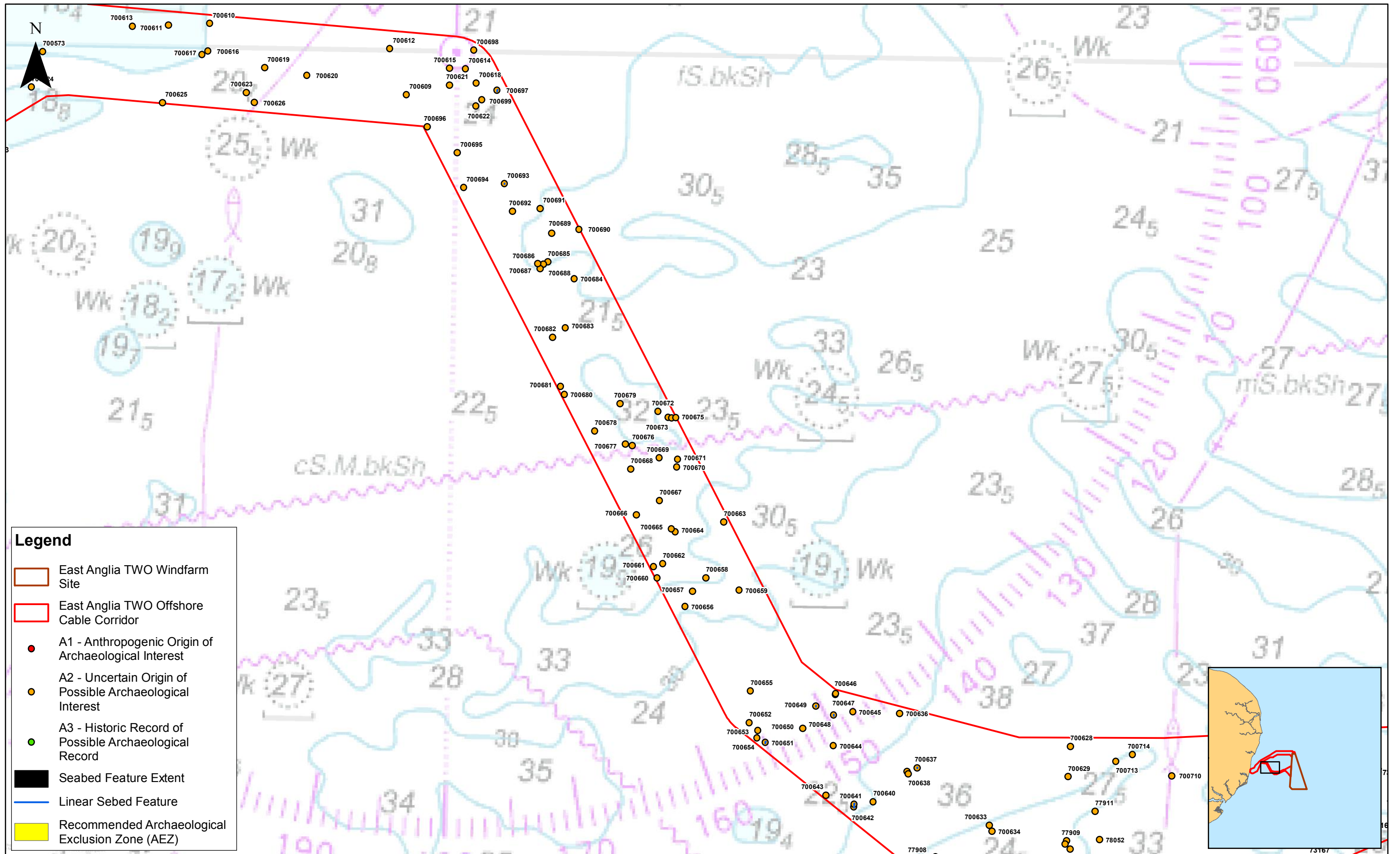
1:40,000
Scale @ A3

Source: © Wessex Archaeology, 2018. © The Crown Estate, 2018. Charts from MarineFIND.co.uk Licence No EK001-0645-MF0095. Not to be used for navigation. This map has been produced to the latest known information at the time of issue, and has been produced for your information only. Please consult with the SPR Offshore GIS team to ensure the content is still current before using the information contained on this map. To the fullest extent permitted by law, we accept no responsibility or liability (whether in contract, tort (including negligence) or otherwise) in respect of any errors or omissions in the information contained in the map and shall not be liable for any loss, damage or expense caused by such errors or omissions.

East Anglia TWO
Seabed Features of Archaeological Potential
(East Anglia TWO Offshore Cable Corridor)

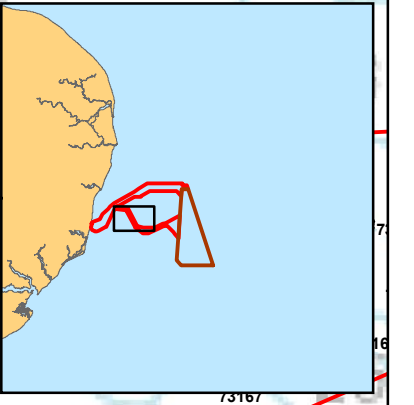
Drg No	EA1N-EA2-DEV-DRG-IBR-00TBC301
Rev	1
Date	13/11/18
Figure	16.4d

Datum: WGS 1984
Projection: Zone 31N



Legend

- East Anglia TWO Windfarm Site
- East Anglia TWO Offshore Cable Corridor
- A1 - Anthropogenic Origin of Archaeological Interest
- A2 - Uncertain Origin of Possible Archaeological Interest
- A3 - Historic Record of Possible Archaeological Record
- Seabed Feature Extent
- Linear Seabed Feature
- Recommended Archaeological Exclusion Zone (AEZ)



Rev	Date	By	Comment
1	13/11/2018	FC	First Issue.

Prepared:	FC
Checked:	VC
Approved:	PP

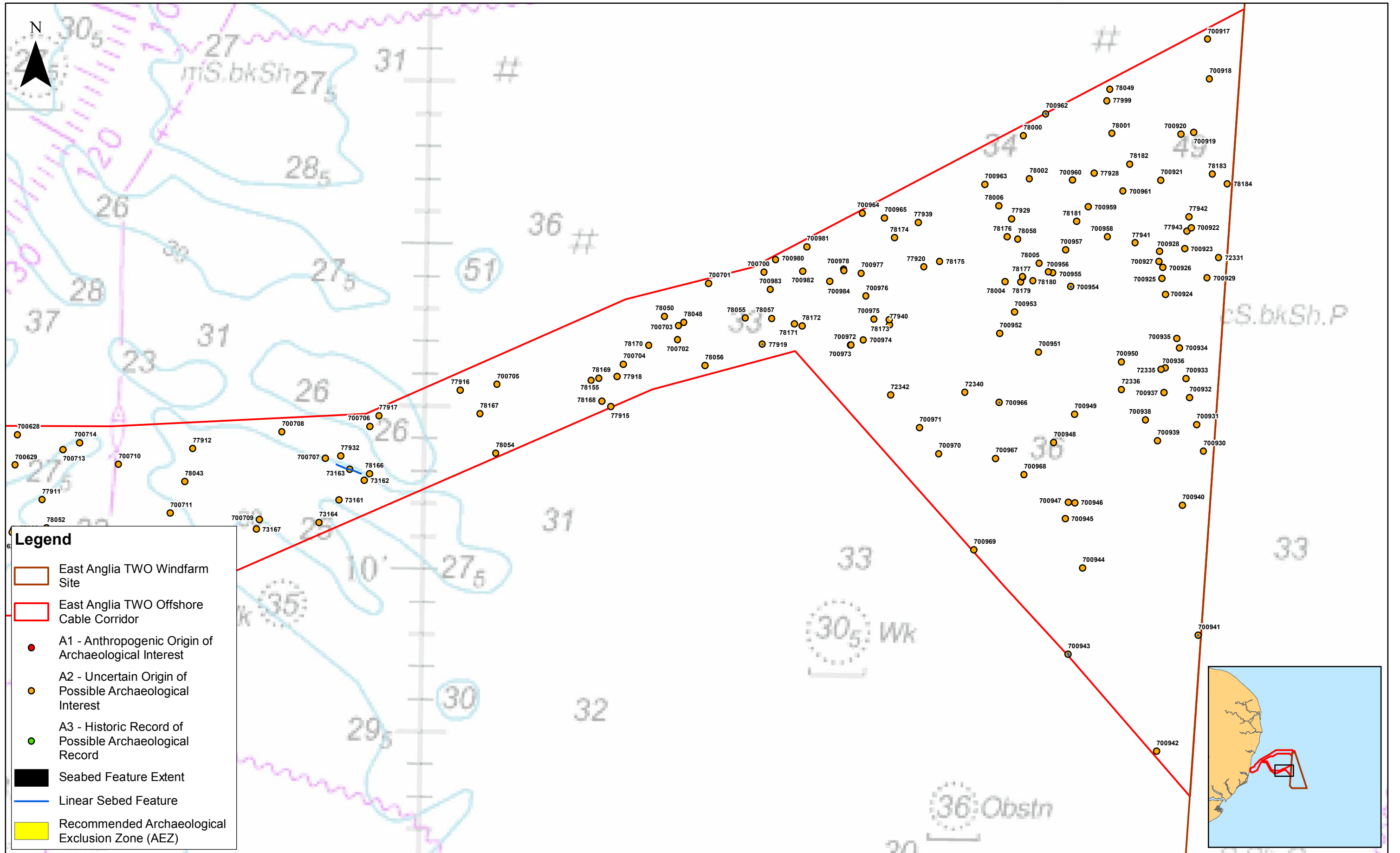
1:40,000
Scale @ A3

Source: © Wessex Archaeology, 2018. © The Crown Estate, 2018. Charts from MarineFIND.co.uk Licence No EK001-0645-MF0095. Not to be used for navigation. This map has been produced to the latest known information at the time of issue, and has been produced for your information only. Please consult with the SPR Offshore GIS team to ensure the content is still current before using the information contained on this map. To the fullest extent permitted by law, we accept no responsibility or liability (whether in contract, tort (including negligence) or otherwise) in respect of any errors or omissions in the information contained in the map and shall not be liable for any loss, damage or expense caused by such errors or omissions.

East Anglia TWO
Seabed Features of Archaeological Potential
(East Anglia TWO Offshore Cable Corridor)

Drg No	EA1N-EA2-DEV-DRG-IBR-00TBC301
Rev	1
Date	13/11/18
Figure	16.4e

Datum: WGS 1984
Projection: Zone 31N



Legend

- East Anglia TWO Windfarm Site
- East Anglia TWO Offshore Cable Corridor
- A1 - Anthropogenic Origin of Archaeological Interest
- A2 - Uncertain Origin of Possible Archaeological Interest
- A3 - Historic Record of Possible Archaeological Record
- Seabed Feature Extent
- Linear Seabed Feature
- Recommended Archaeological Exclusion Zone (AEZ)

1	13/11/2018	FC	First Issue.
Rev	Date	By	Comment

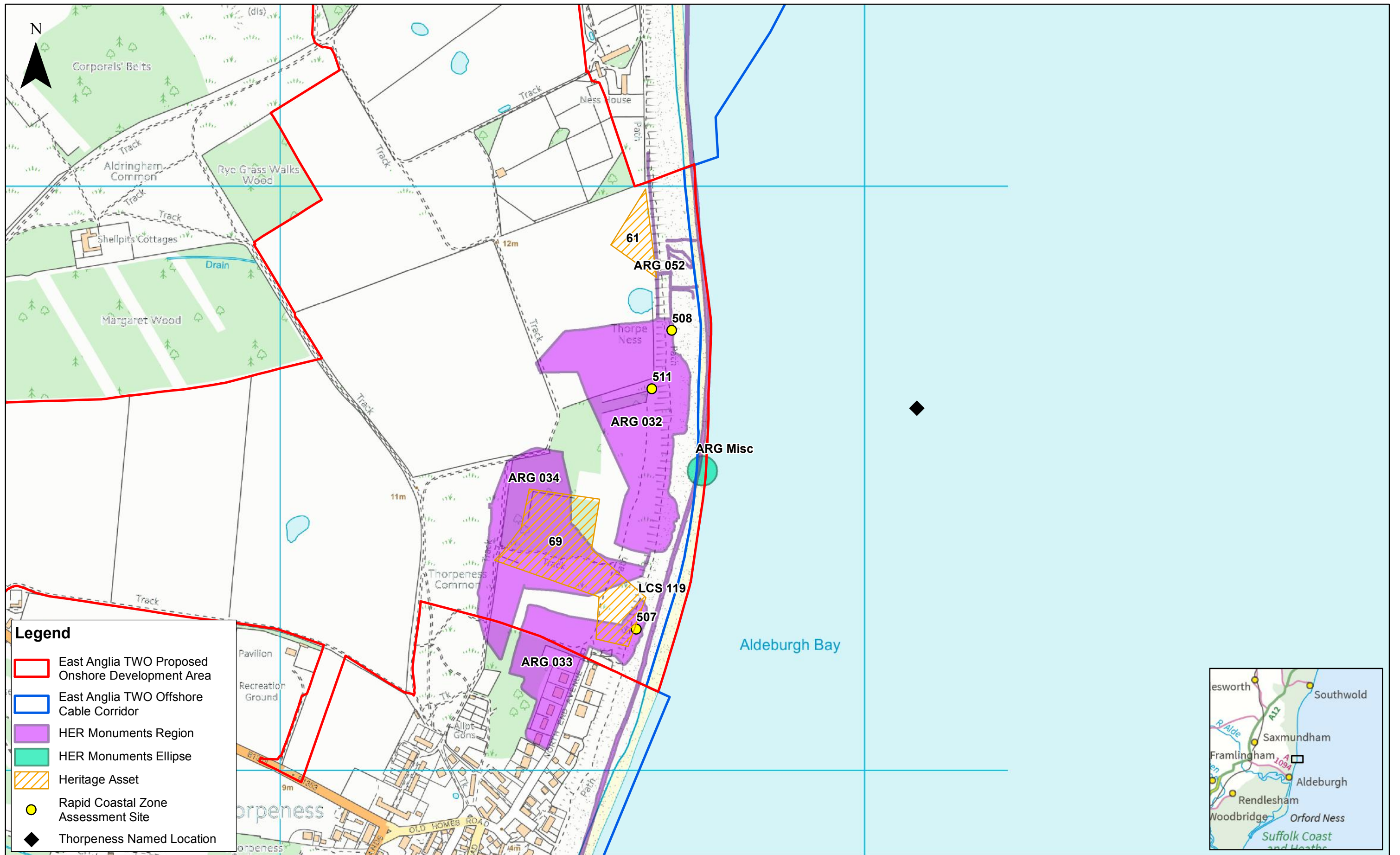
1:40,000
Scale @ A3

Prepared: FC
Checked: VC
Approved: PP

Source: © Wessex Archaeology, 2018. © The Crown Estate, 2018. Charts from MarineFIND.co.uk Licence No EK001-0645-MF0095. Not to be used for navigation. This map has been produced to the latest known information at the time of issue, and has been produced for your information only. Please consult with the SPR Offshore GIS team to ensure the content is still current before using the information contained on this map. To the fullest extent permitted by law, we accept no responsibility or liability (whether in contract, tort (including negligence) or otherwise in respect of any errors or omissions in the information contained in the map and shall not be liable for any loss, damage or expense caused by such errors or omissions.

East Anglia TWO
Seabed Features of Archaeological Potential
(East Anglia TWO Offshore Cable Corridor)

Drg No	EA1N-EA2-DEV-DRG-IBR-00TBC301
Rev	1
Date	13/11/18
Figure	16.4f
Datum: WGS 1984 Projection: Zone 31N	



Legend

- East Anglia TWO Proposed Onshore Development Area
- East Anglia TWO Offshore Cable Corridor
- HER Monuments Region
- HER Monuments Ellipse
- Heritage Asset
- Rapid Coastal Zone Assessment Site
- Thorpeness Named Location



Rev	Date	By	Comment	Approved:
2	07/11/2018	FC	Second Issue.	Prepared: FC
1	18/09/2018	FC	First Issue.	Checked: VC

1:6,000
Scale @ A3

0 75 150 300 Meters

This map has been produced to the latest known information at the time of issue, and has been produced for your information only. Please consult with the SFR Offshore GIS team to ensure the content is still current before using the information contained on the map. To the fullest extent permitted by law, we accept no responsibility or liability (whether in contract, tort (including negligence) or otherwise in respect of any errors or omissions in the information contained in the map and shall not be liable for any loss, damage or expense caused by such errors or omissions.

East Anglia TWO

Intertidal Heritage Assets and Recorded Losses

Drg No	EA1N-EA2-DEV-DRG-IBR-00TBC207	Coordinate System: BNG Datum: OSGB36
Rev	2	
Date	07/11/18	
Figure	16.5	

This page is intentionally blank