



**SCOTTISHPOWER
RENEWABLES**

East Anglia ONE North Offshore Windfarm

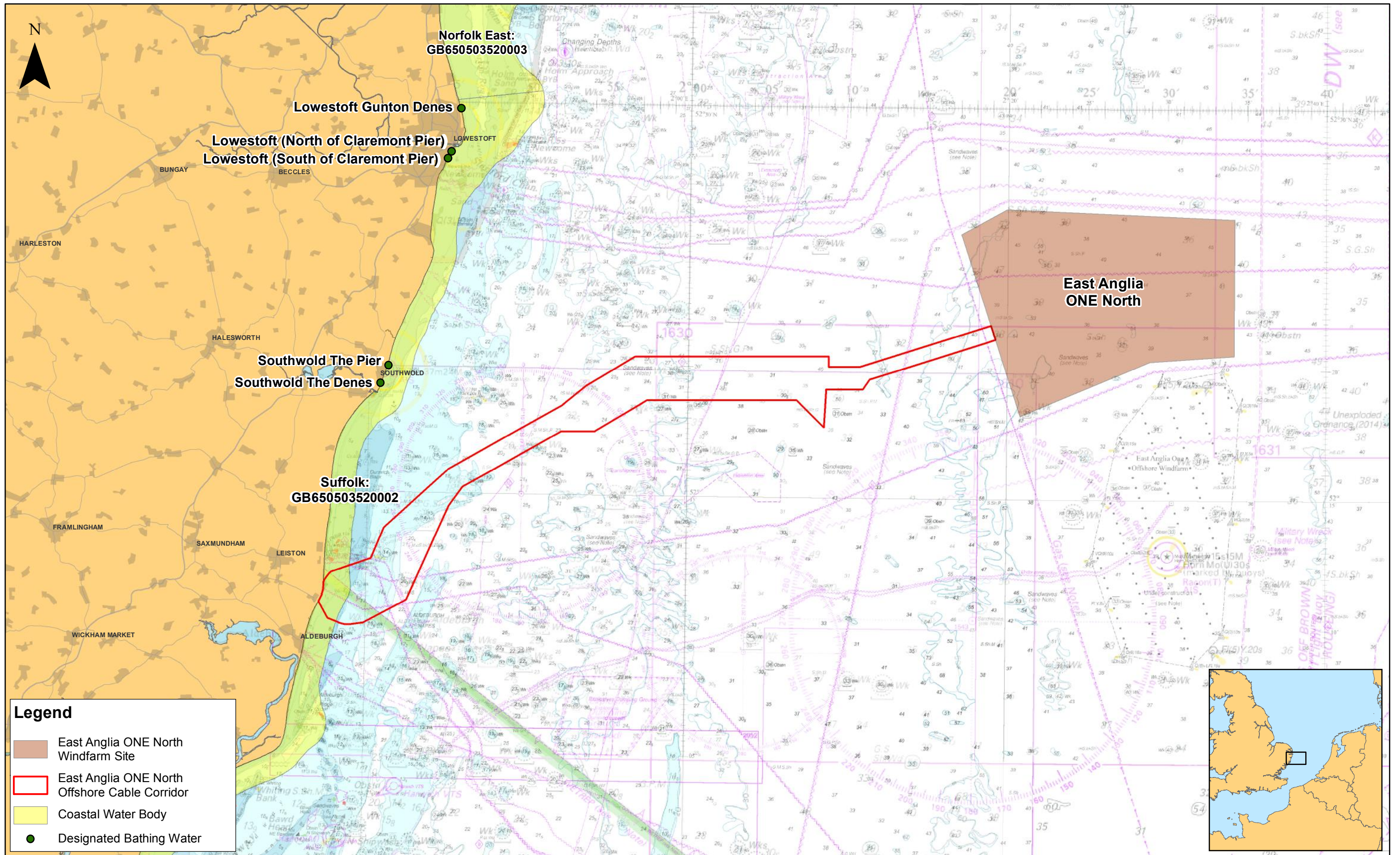
Chapter 8

Marine Water and Sediment Quality

Figures

Preliminary Environmental Information
Volume 2

This page is intentionally blank



Legend

- East Anglia ONE North Windfarm Site
- East Anglia ONE North Offshore Cable Corridor
- Coastal Water Body
- Designated Bathing Water

SCOTTISHPOWER RENEWABLES

Rev	Date	By	Comment
1	17/10/2018	FC	First Issue.

1:250,000
Scale @ A3

0 2.5 5 10 Km

Prepared: FC
Checked: RZ
Approved: PP

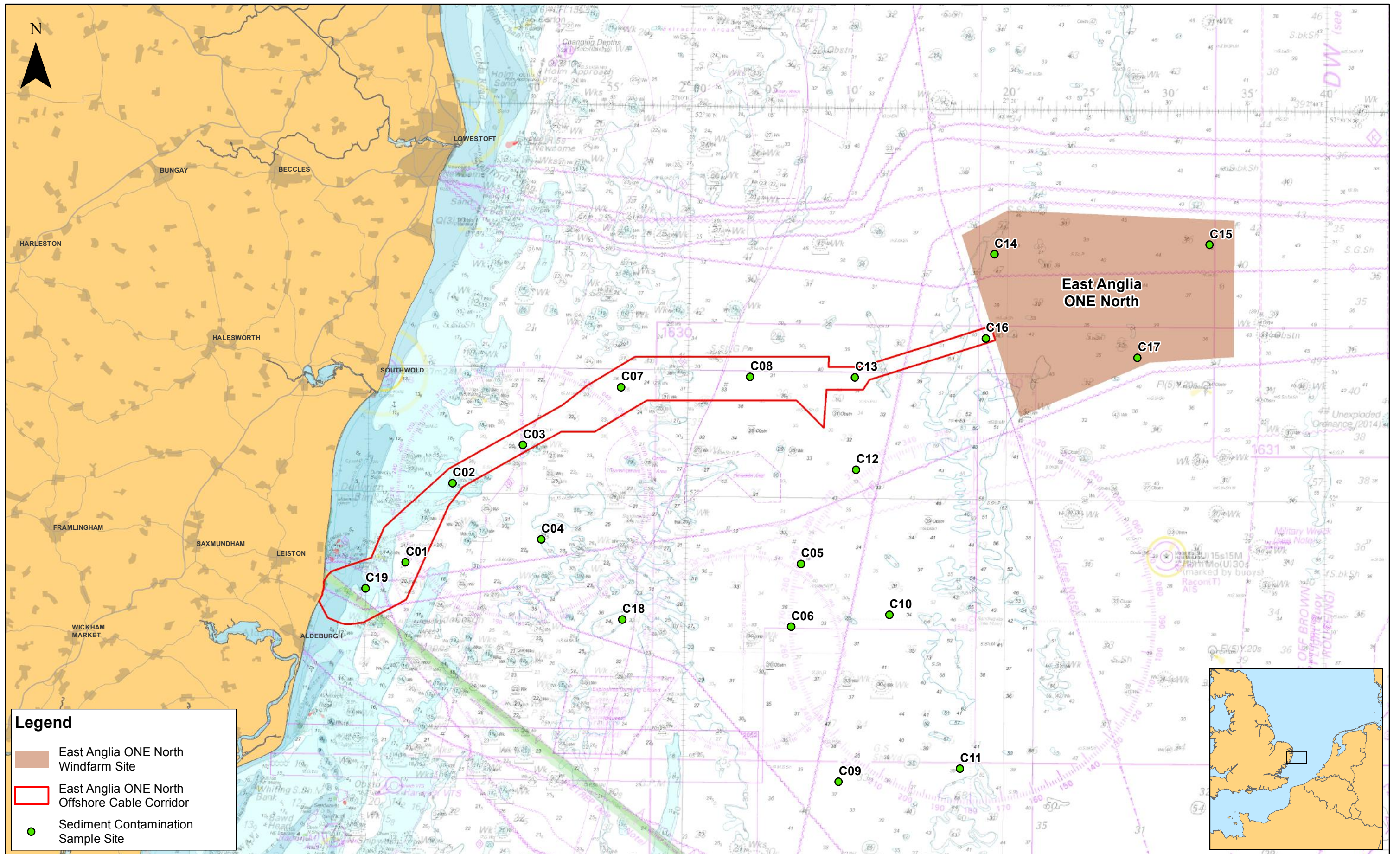
Source: © Environment Agency, 2018. © The Crown Estate, 2018. Charts from MarineFIND.co.uk Licence No EX001-0645-MF0095. Not to be used for navigation.
This map has been produced to the latest known information at the time of issue, and has been produced for your information only. Please consult with the SPR Offshore GIS team to ensure the content is still current before using the information contained on this map.
To the fullest extent permitted by law, we accept no responsibility or liability (whether in contract, tort (including negligence) or otherwise in respect of any errors or omissions in the information contained in the map and shall not be liable for any loss, damage or expense caused by such errors or omissions.

East Anglia ONE North

Designated Bathing Waters and Water Framework Directive Water Bodies

Drg No	EA1N-DEV-DRG-IBR-000194
Rev	1
Date	17/10/18
Figure	8.1

Datum: WGS 1984
Projection: Zone 31N

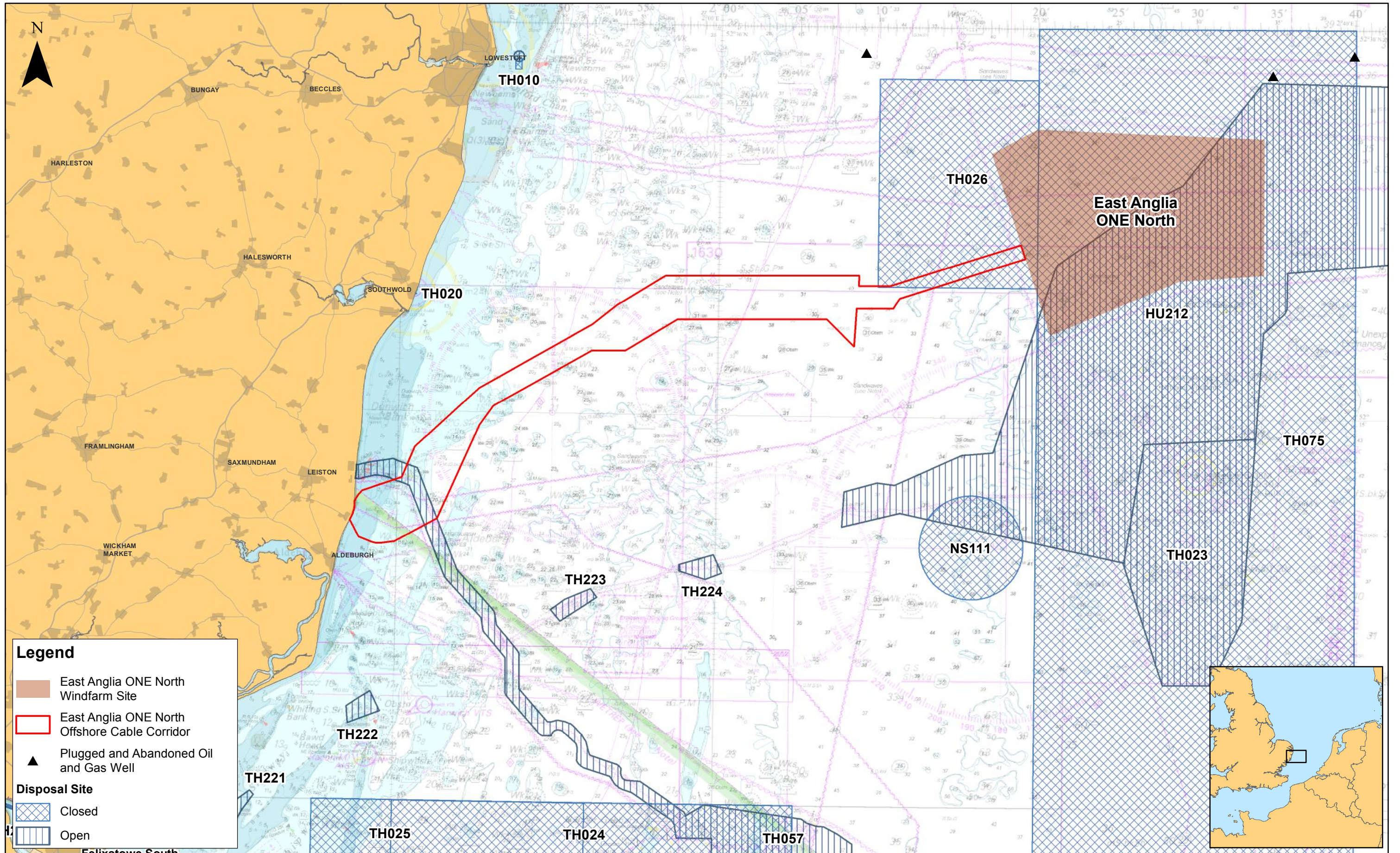


Rev	Date	By	Comment
1	17/10/2018	FC	First Issue.




Prepared:	FC	Scale @ A3	1:250,000
Checked:	RZ	0 2.5 5 10 Km	
Approved:	PP	<small>Source: © Bibby Offshore, 2018. © The Crown Estate, 2018. Charts from MarineFIND.co.uk. Licence No EK001-0645-MF0095. Not to be used for navigation. This map has been produced to the latest known information at the time of issue, and has been produced for your information only. Please consult with the SPR Offshore GIS team to ensure the content is still current before using the information contained on this map. To the fullest extent permitted by law, we accept no responsibility or liability (whether in contract, tort (including negligence) or otherwise in respect of any errors or omissions in the information contained in the map and shall not be liable for any loss, damage or expense caused by such errors or omissions.</small>	

East Anglia ONE North
 Location of Sediment Contamination Sample Sites



Drg No	EA1N-DEV-DRG-IBR-000195	
Rev	1	Datum: WGS 1984
Date	17/10/18	Projection: Zone 31N
Figure	8.2	



Legend

-  East Anglia ONE North Windfarm Site
-  East Anglia ONE North Offshore Cable Corridor
-  Plugged and Abandoned Oil and Gas Well

Disposal Site

-  Closed
-  Open



Rev	Date	By	Comment
1	17/10/2018	FC	First Issue.

Scale @ A3 1:250,000

0 2.5 5 10 Km

Prepared: FC
Checked: RZ
Approved: PP

Source: © UK Oil and Gas Ltd, 2018. © Cebas, 2018. © The Crown Estate, 2018. Charts from MarineFIND.co.uk Licence No EK001-0645-MF0095. Not to be used for navigation.
This map has been produced to the latest known information at the time of issue, and has been produced for your information only. Please consult with the SRP Offshore GIS team to ensure the content is still current before using the information contained on this map. To the fullest extent permitted by law, we accept no responsibility or liability (whether in contract, tort (including negligence) or otherwise in respect of any errors or omissions in the information contained in the map and shall not be liable for any loss, damage or expense caused by such errors or omissions.

East Anglia ONE North
Location of Disposal Sites, Oil and Gas Wells

Drg No	EA1N-DEV-DRG-IBR-000196	Datum	WGS 1984
Rev	1	Projection	Zone 31N
Date	17/10/18		
Figure	8.3		

This page is intentionally blank