

# East Anglia THREE Offshore Wind Farm

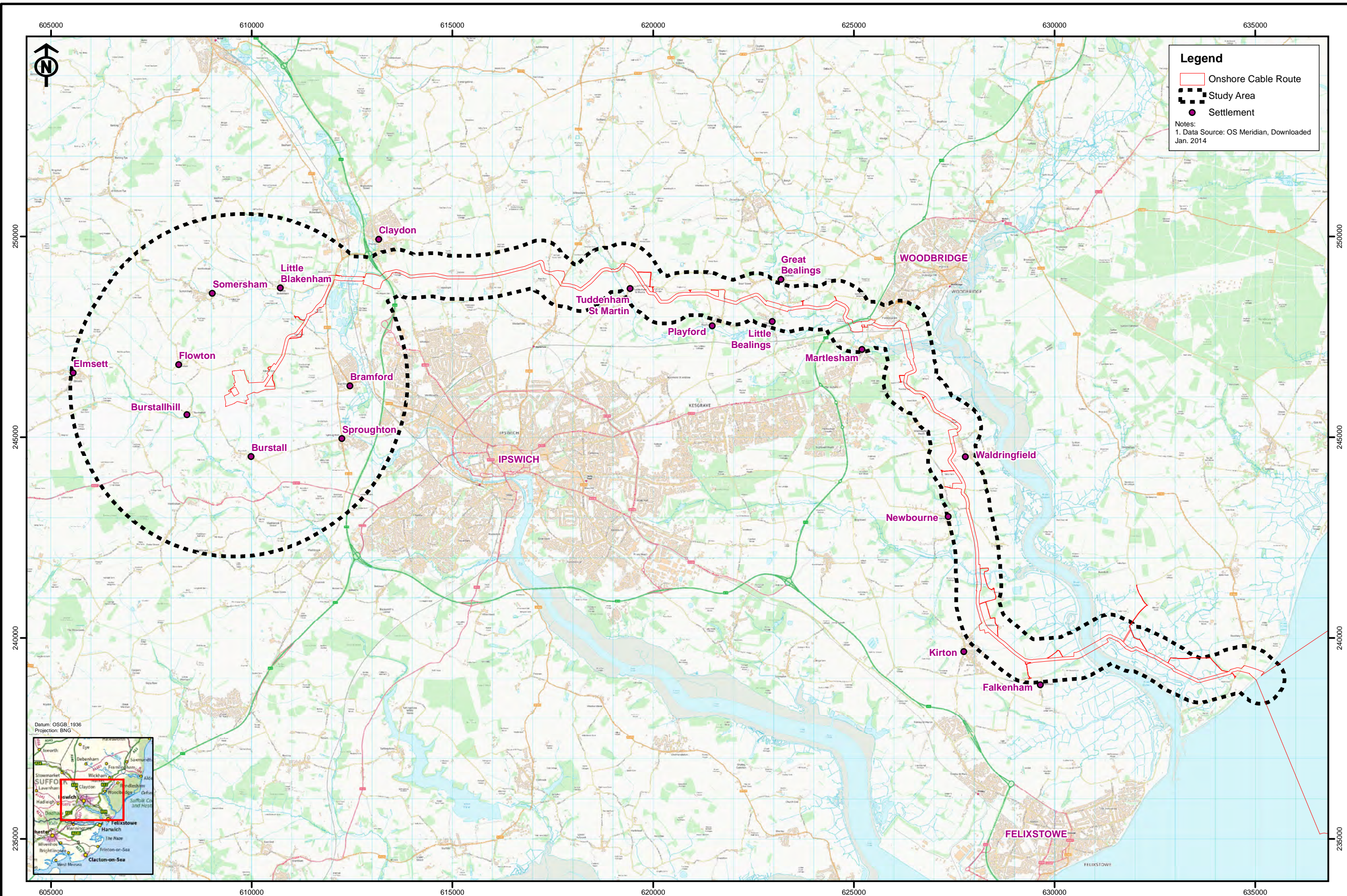
OEI Visualisations

East Anglia Offshore Wind Ltd

July 2016







**Legend**

- Onshore Cable Route
- Study Area
- Settlement

Notes:  
1. Data Source: OS Meridian, Downloaded Jan. 2014



Original A3 Plot Scale	1:85,000

**East Anglia THREE Limited**  
Study Area

Drg No	6115-525-P610-29.1
Rev	4
Date	22/07/2016
Layout	N/A

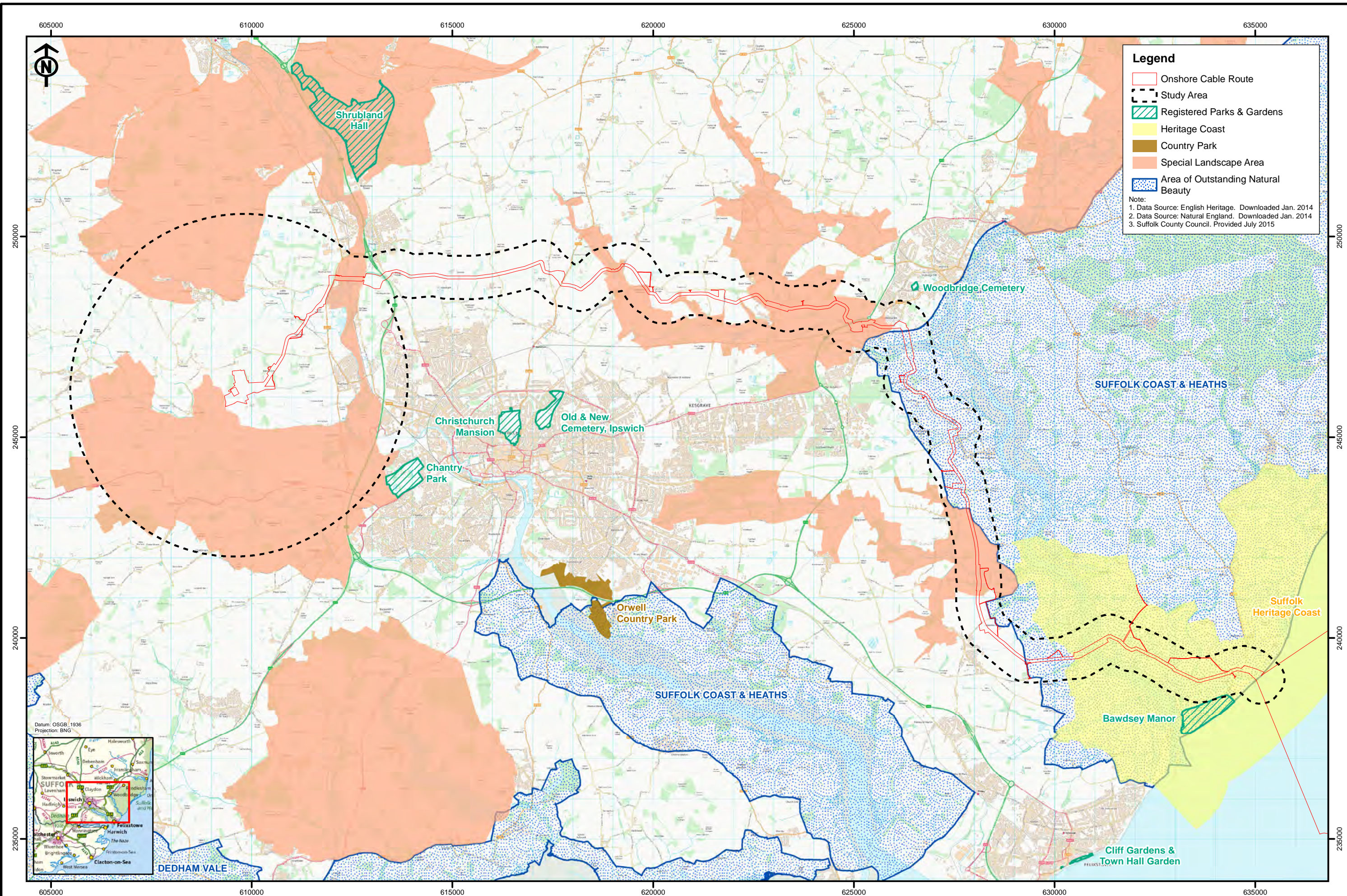
**Figure 29.1**

Rev	Date	By	Comment
0	22/07/16	TH	Final Issue

This map has been produced to the latest known information at the time of issue, and has been produced for your information only. Please consult with the SPN Offshore GIS team to ensure the content is still current before using the information contained on this map. To the fullest extent permitted by law, we accept no responsibility or liability (whether in contract, tort (including negligence) or otherwise) in respect of any errors or omissions in the information contained in the map and shall not be liable for any loss, damage or expense caused by such errors or omissions. Contains Ordnance Survey digital data. © Crown copyright. All rights reserved. 2016. Licence number 0100031673.







**Legend**

- Onshore Cable Route
- Study Area
- Registered Parks & Gardens
- Heritage Coast
- Country Park
- Special Landscape Area
- Area of Outstanding Natural Beauty

Note:  
 1. Data Source: English Heritage. Downloaded Jan. 2014  
 2. Data Source: Natural England. Downloaded Jan. 2014  
 3. Suffolk County Council. Provided July 2015



Original A3 Plot Scale	1:85,000

**East Anglia THREE Limited**  
 Landscape Designations

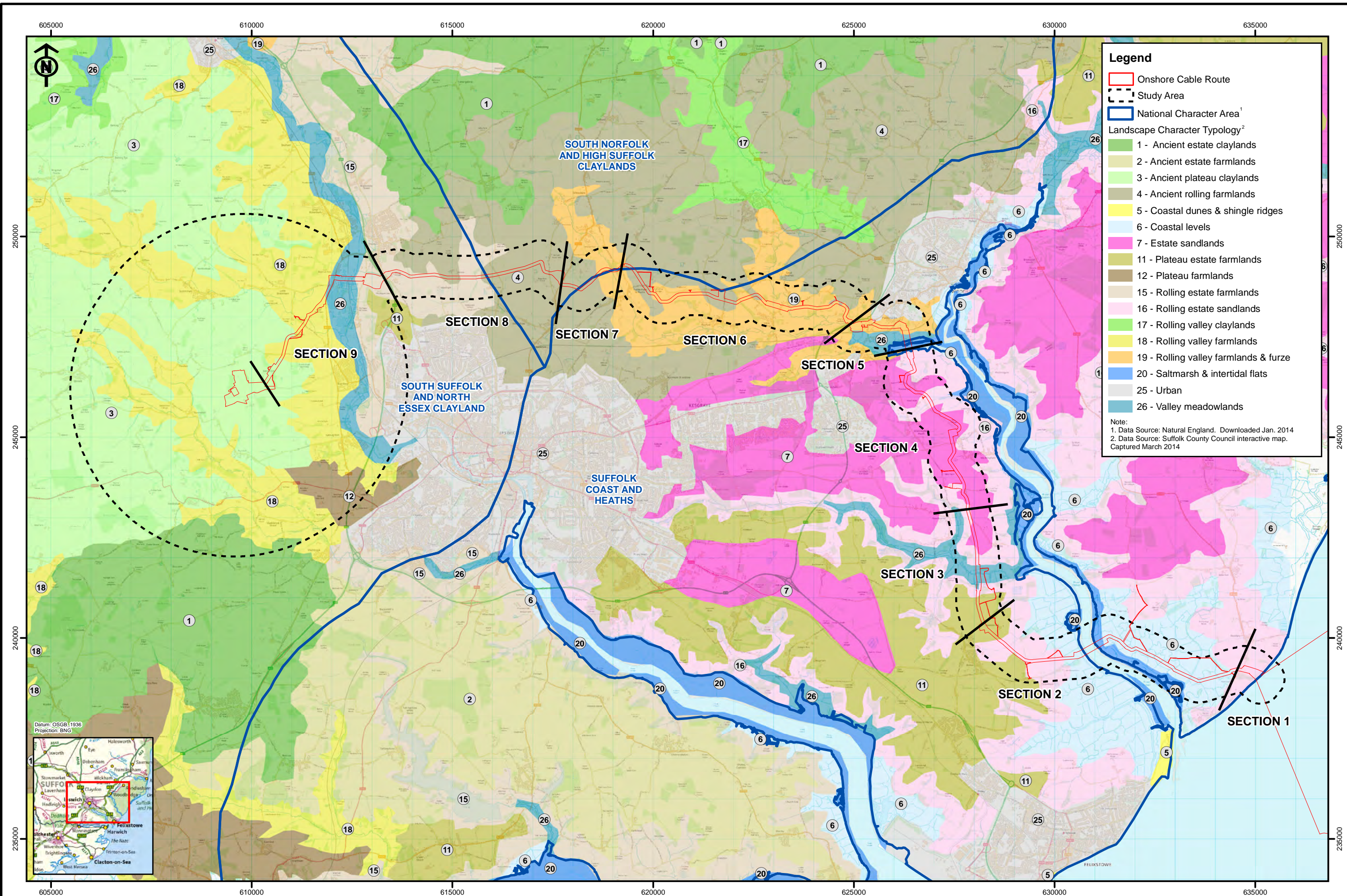
Drg No	6115-525-P610-29.2
Rev	4
Date	22/07/2016
Layout	N/A

**Figure 29.2**

Rev	Date	By	Comment
0	22/07/16	TH	Final Issue

This map has been produced to the latest known information at the time of issue, and has been produced for your information only. Please consult with the SPT Offshore GIS team to ensure the content is still current before using the information contained on this map. To the fullest extent permitted by law, we accept no responsibility or liability (whether in contract, tort (including negligence) or otherwise) in respect of any errors or omissions in the information contained in the map and shall not be liable for any loss, damage or expense caused by such errors or omissions. Contains Ordnance Survey digital data. © Crown copyright. All rights reserved. 2016. Licence number 010001673.





**SCOTTISHPOWER RENEWABLES**

Rev	Date	By	Comment
0	22/07/16	TH	Final Issue

Original A3 Plot Scale	1:85,000
------------------------	----------

0 1 2 3 4 km

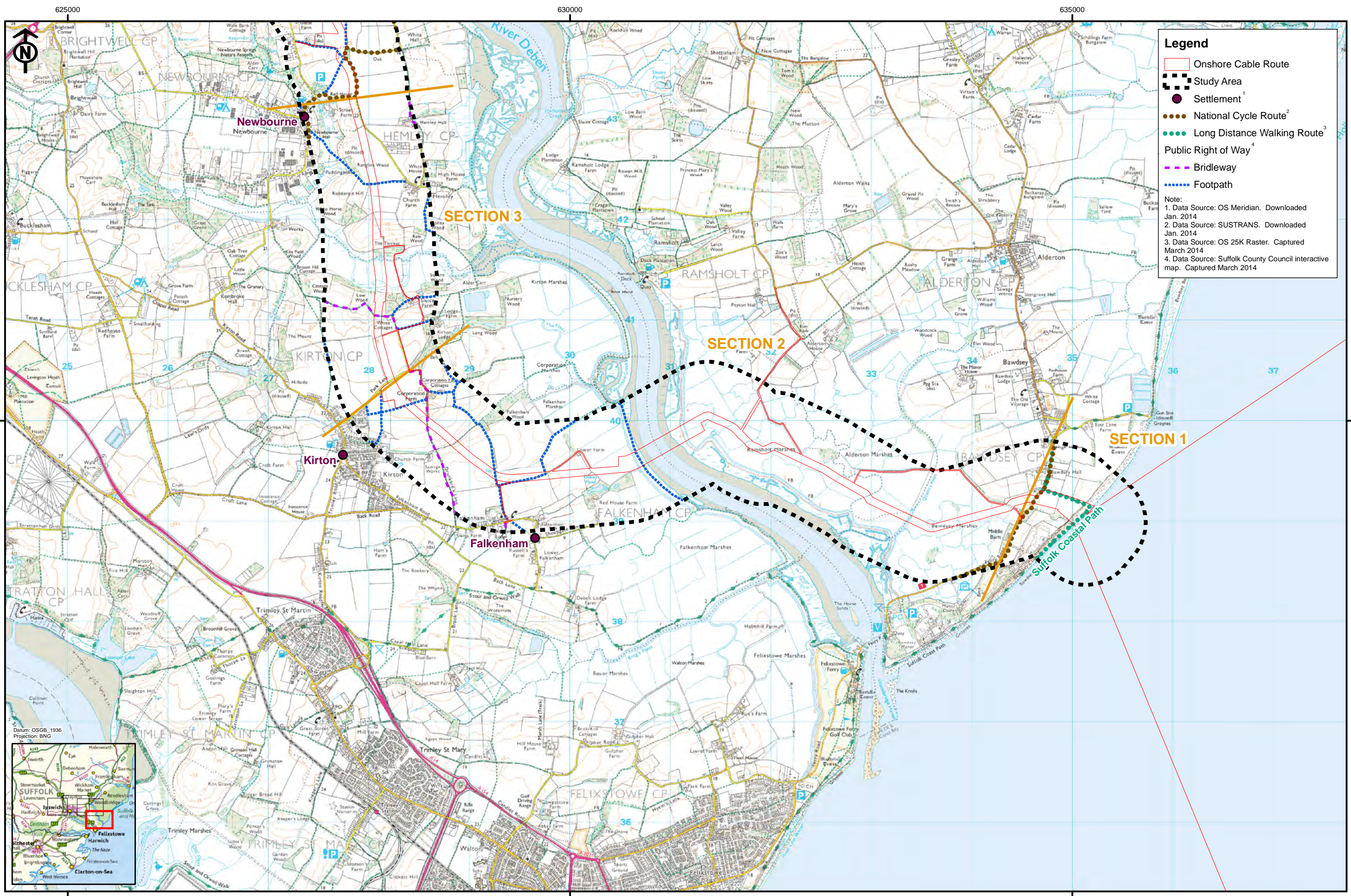
**East Anglia THREE Limited**  
Landscape Character Assessment

This map has been produced to the latest known information at the time of issue, and has been produced for your information only. Please consult with the SPT Offshore GIS team to ensure the content is still current before using the information contained on the map. To the fullest extent permitted by law, we accept no responsibility or liability (whether in contract, tort (including negligence) or otherwise) in respect of any errors or omissions in the information contained in the map and shall not be liable for any loss, damage or expense caused by such errors or omissions. Contains Ordnance Survey digital data. © Crown copyright. All rights reserved. 2016. Licence number 010001673.

Drg No	6115-525-P610-29.3
Rev	4
Date	22/07/2016
Layout	N/A

**Figure 29.3**





**Legend**

- Onshore Cable Route
- Study Area
- Settlement<sup>1</sup>
- National Cycle Route<sup>2</sup>
- Long Distance Walking Route<sup>3</sup>
- Public Right of Way<sup>4</sup>
- Bridleway
- Footpath

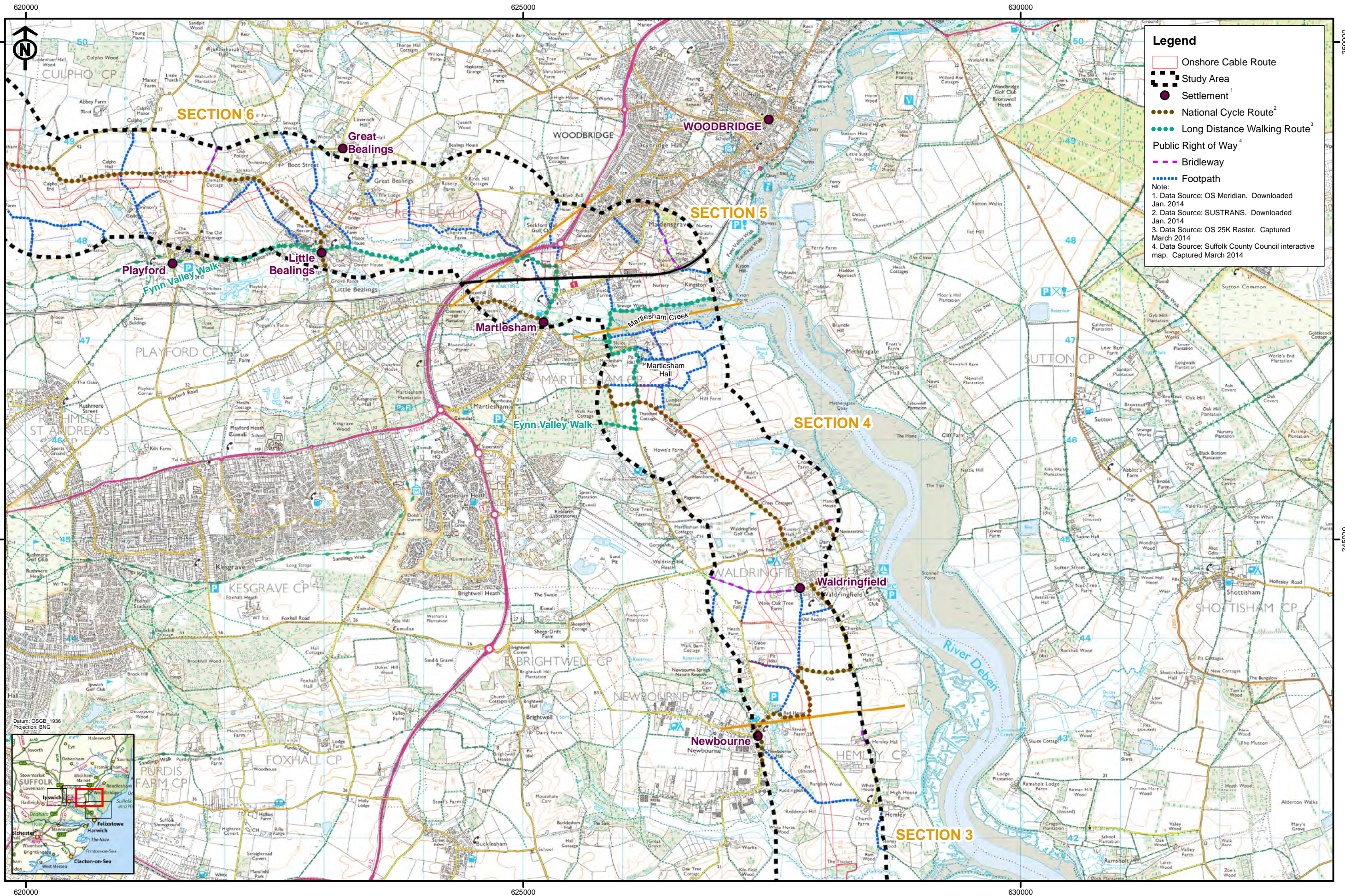
Note:

1. Data Source: OS Meridian. Downloaded Jan. 2014
2. Data Source: SUSTRANS. Downloaded Jan. 2014
3. Data Source: OS 25K Raster. Captured March 2014
4. Data Source: Suffolk County Council interactive map. Captured March 2014



		Original A3 Plot Scale 1:35,000		<b>East Anglia THREE Limited</b> Visual Receptors: Sections 1-3 Map 1 of 4	Drg No 6115-525-P610-29.4a Rev 4 Date 22/07/2016 Layout N/A	<b>Figure 29.4a</b>
Rev	Date	By	Comment	This map has been produced to the latest known information at the time of issue, and has been produced for your information only. Please consult with the SPTF or the GIS team to ensure the content is still current before using the information contained on this map. To the fullest extent permitted by law, we accept no responsibility or liability (whether in contract, tort (including negligence) or otherwise) in respect of any errors or omissions in the information contained in the map and shall not be liable for any loss, damage or expense caused by such errors or omissions. Contains Ordnance Survey digital data. © Crown copyright. All rights reserved. 2016. Licence number 0100011673.		
0	22/07/16	TH	Final Issue			





**Legend**

- Onshore Cable Route
- Study Area
- Settlement
- National Cycle Route<sup>2</sup>
- Long Distance Walking Route<sup>3</sup>
- Public Right of Way<sup>4</sup>
- Bridleway
- Footpath

Note:  
 1. Data Source: OS Meridian. Downloaded Jan. 2014  
 2. Data Source: SUSTRANS. Downloaded Jan. 2014  
 3. Data Source: OS 25K Raster. Captured March 2014  
 4. Data Source: Suffolk County Council interactive map. Captured March 2014



0	22/07/16	TH	Final Issue
Rev	Date	By	Comment

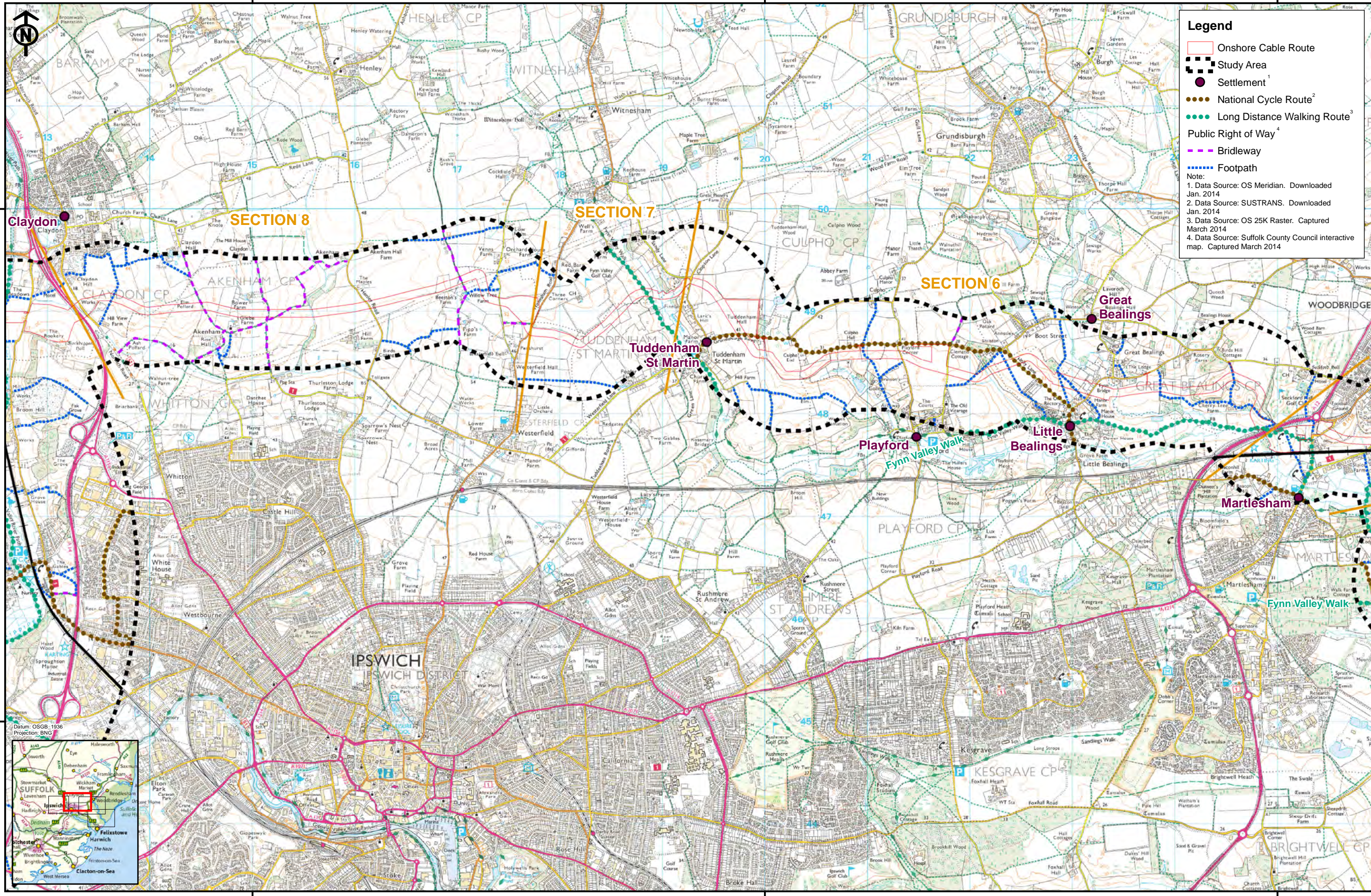
Original A3 Plot Scale	1:35,000

This map has been produced to the latest known information at the time of issue, and has been produced for your information only. Please consult with the SPPF Online GIS team to ensure the content is still current before using the information contained on this map. To the fullest extent permitted by law, we accept no responsibility or liability (whether in contract, tort (including negligence) or otherwise) in respect of any errors or omissions in the information contained in the map and shall not be liable for any loss, damage or expense caused by such errors or omissions. Contains Ordnance Survey digital data. © Crown copyright. All rights reserved. 2016 Licence number 0100031673.

**East Anglia THREE Limited**  
 Visual Receptors: Sections 3-6  
 Map 2 of 4

Drg No	6115-525-P610-29.4b
Rev	4
Date	22/07/2016
Layout	N/A
<b>Figure 29.4b</b>	





**Legend**

- Onshore Cable Route
- Study Area
- Settlement<sup>1</sup>
- National Cycle Route<sup>2</sup>
- Long Distance Walking Route<sup>3</sup>
- Public Right of Way<sup>4</sup>
- Bridleway
- Footpath

Note:  
 1. Data Source: OS Meridian. Downloaded Jan. 2014  
 2. Data Source: SUSTRANS. Downloaded Jan. 2014  
 3. Data Source: OS 25K Raster. Captured March 2014  
 4. Data Source: Suffolk County Council interactive map. Captured March 2014



**SCOTTISHPOWER RENEWABLES**

Rev	Date	By	Comment
0	22/07/16	TH	Final Issue

Original A3 Plot Scale	1:35,000
------------------------	----------

0 0.5 1 km

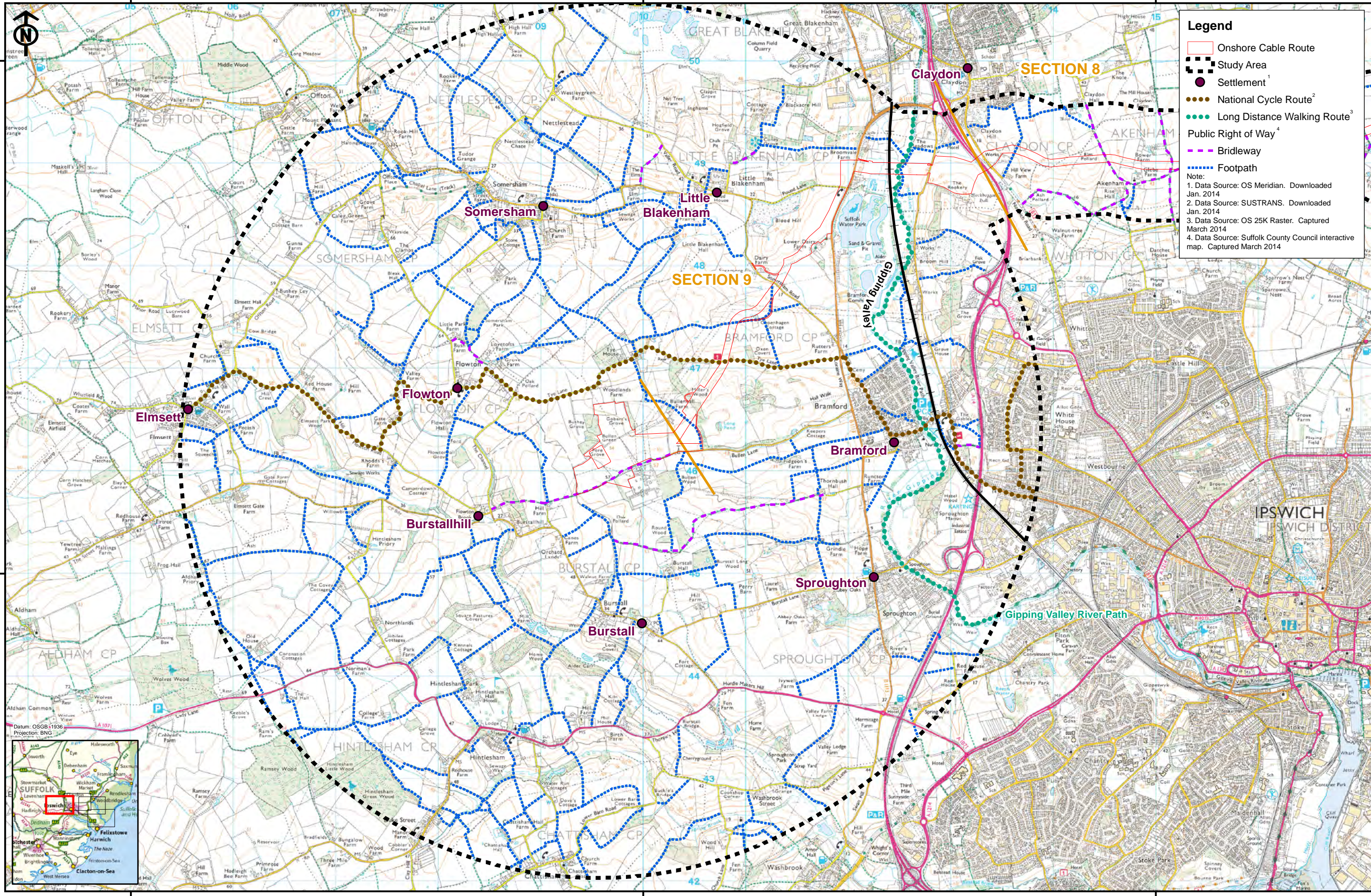
This map has been produced to the latest known information at the time of issue, and has been produced for your information only. Please consult with the SPP Offshore GIS team to ensure the content is still current before using the information contained on the map. To the fullest extent permitted by law, we accept no responsibility or liability (whether in contract, tort (including negligence) or otherwise) in respect of any errors or omissions in the information contained in the map and shall not be liable for any loss, damage or expense caused by such errors or omissions. Contains Ordnance Survey digital data. © Crown copyright. All rights reserved. 2016 Licence number 010001673.

**East Anglia THREE Limited**  
 Visual Receptors: Sections 6-8  
 Map 3 of 4

Drg No	6115-525-P610-29.4c
Rev	4
Date	22/07/2015
Layout	N/A

**Figure 29.4c**





**Legend**

- Onshore Cable Route
- Study Area
- Settlement
- National Cycle Route<sup>2</sup>
- Long Distance Walking Route<sup>3</sup>
- Public Right of Way<sup>4</sup>
- Bridleway
- Footpath

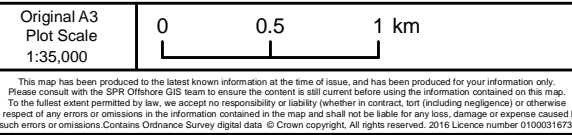
**Note:**

1. Data Source: OS Meridian. Downloaded Jan. 2014
2. Data Source: SUSTRANS. Downloaded Jan. 2014
3. Data Source: OS 25K Raster. Captured March 2014
4. Data Source: Suffolk County Council interactive map. Captured March 2014



Rev	Date	By	Comment
0	22/07/16	TH	Final Issue

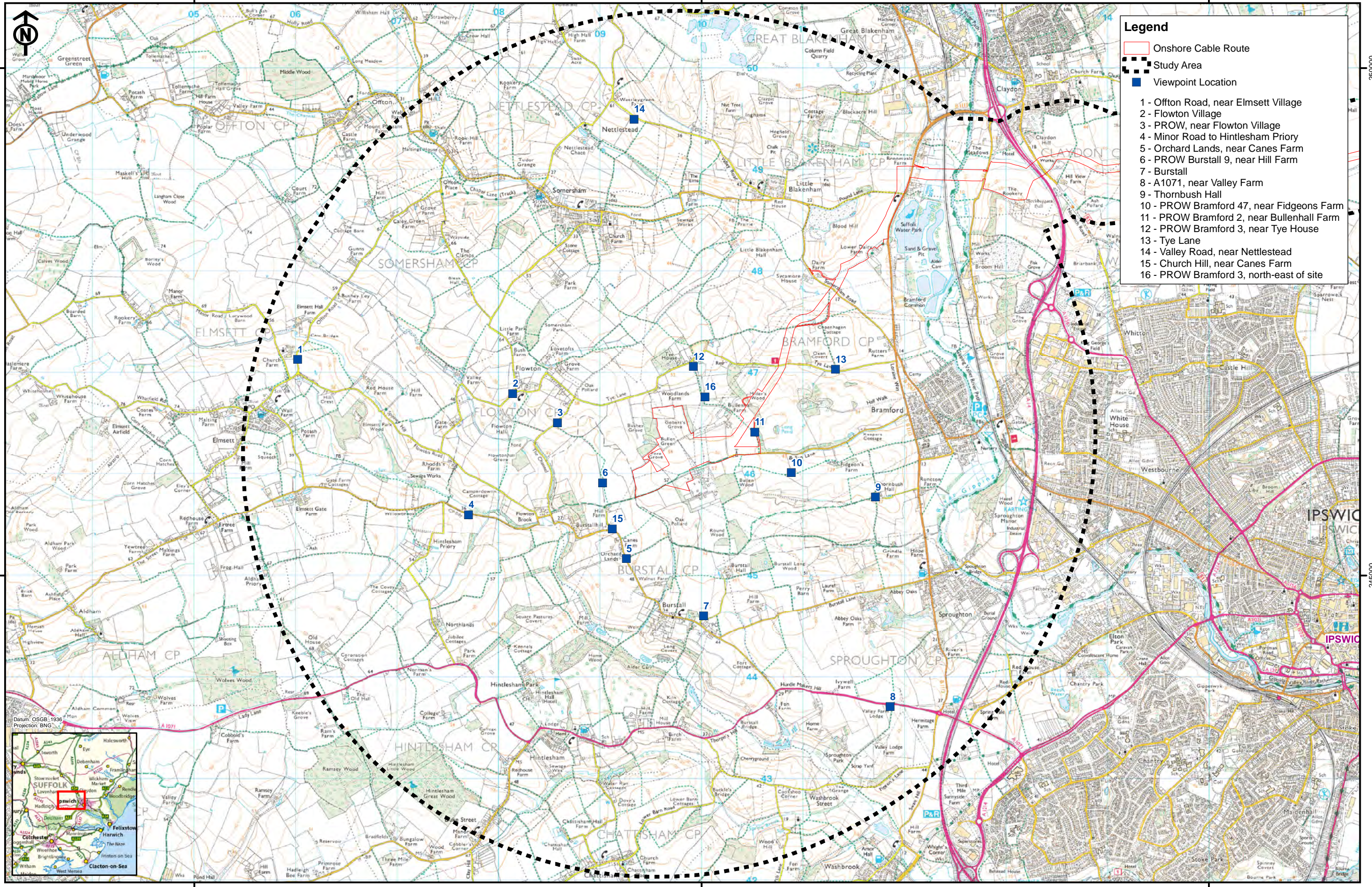
Original A3 Plot Scale	1:35,000
------------------------	----------



**East Anglia THREE Limited**  
 Visual Receptors: Sections 9  
 Map 4 of 4

Drg No	6115-525-P610-29.4d
Rev	4
Date	22/07/2016
Layout	N/A
<b>Figure</b>	<b>29.4d</b>



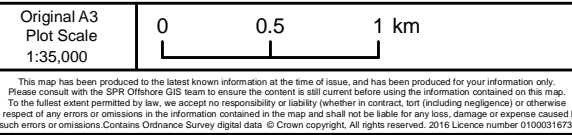


- Legend**
- Onshore Cable Route
  - Study Area
  - Viewpoint Location
- 1 - Offton Road, near Elmsett Village
  - 2 - Flowton Village
  - 3 - PROW, near Flowton Village
  - 4 - Minor Road to Hintlesham Priory
  - 5 - Orchard Lands, near Canes Farm
  - 6 - PROW Burstall 9, near Hill Farm
  - 7 - Burstall
  - 8 - A1071, near Valley Farm
  - 9 - Thornbush Hall
  - 10 - PROW Bramford 47, near Fidgeons Farm
  - 11 - PROW Bramford 2, near Bullenhall Farm
  - 12 - PROW Bramford 3, near Tye House
  - 13 - Tye Lane
  - 14 - Valley Road, near Nettlestead
  - 15 - Church Hill, near Canes Farm
  - 16 - PROW Bramford 3, north-east of site



0	22/07/16	TH	Final Issue
Rev	Date	By	Comment

Original A3 Plot Scale	1:35,000
------------------------	----------

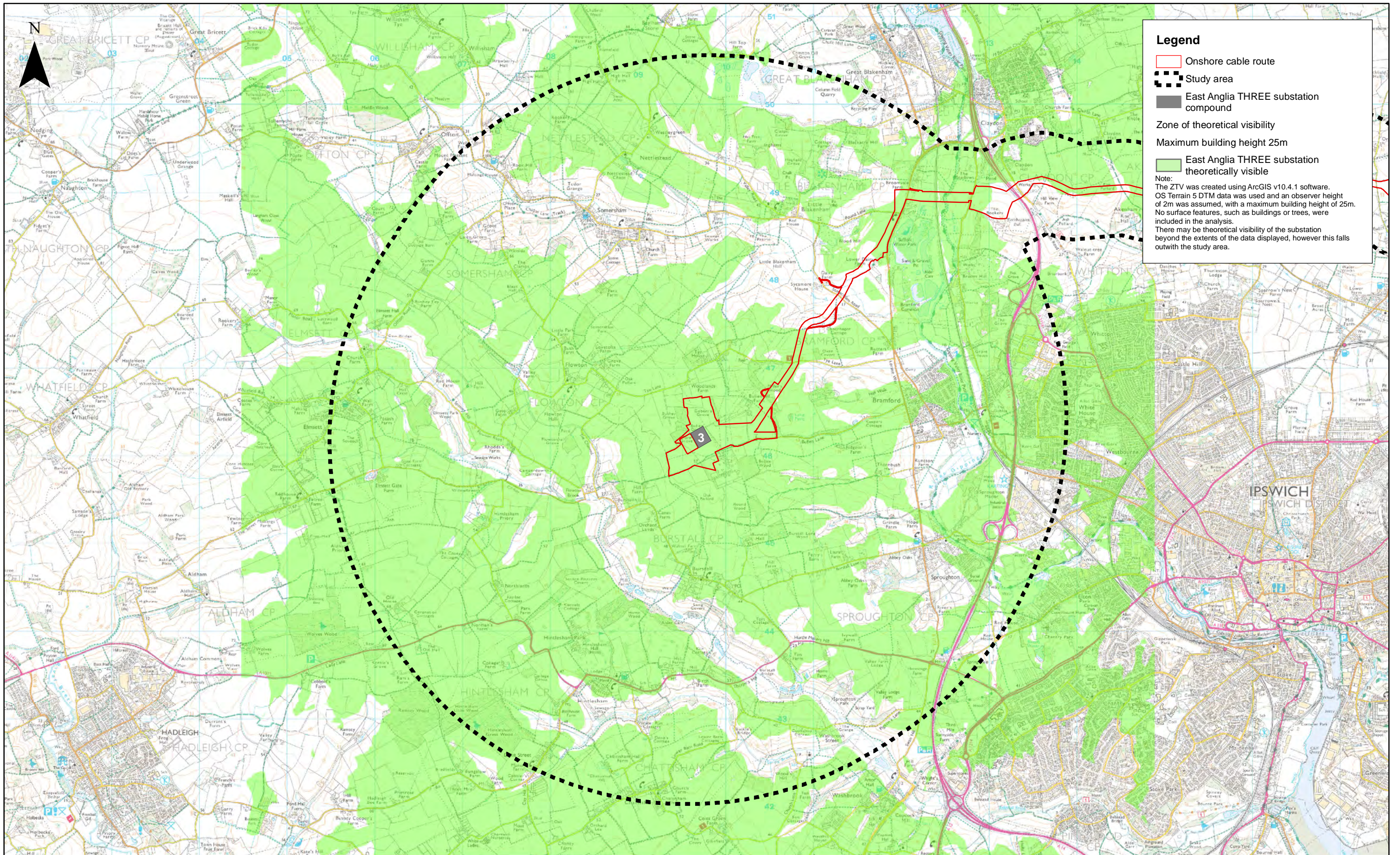


**East Anglia THREE Limited**  
Viewpoint Location

Drg No	6115-525-P610-29.5
Rev	4
Date	22/07/2016
Layout	N/A

**Figure 29.5**





**Legend**

- Onshore cable route
- Study area
- East Anglia THREE substation compound

Zone of theoretical visibility  
Maximum building height 25m

- East Anglia THREE substation theoretically visible

Note:  
The ZTV was created using ArcGIS v10.4.1 software. OS Terrain 5 DTM data was used and an observer height of 2m was assumed, with a maximum building height of 25m. No surface features, such as buildings or trees, were included in the analysis. There may be theoretical visibility of the substation beyond the extents of the data displayed, however this falls outwith the study area.



0	08/07/2016	LA	First Issue.
Rev	Date	By	Comment

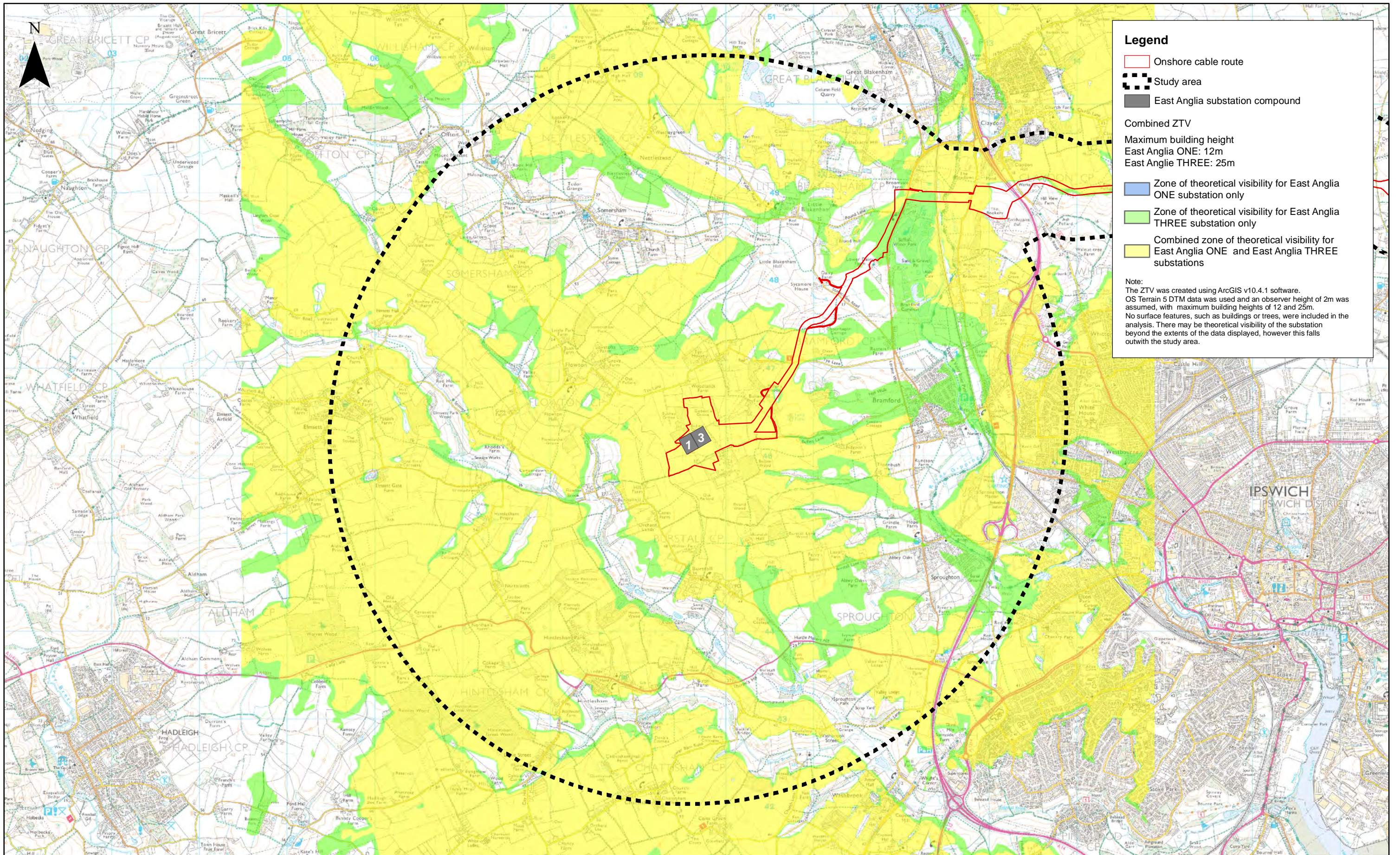
Prepared:	LA	1:40,000 Scale @ A3
Checked:	JP	
Approved:	RC	

## East Anglia THREE Zone of Theoretical Visibility

<b>Drg No</b>	EA1-GEN-DA-SPR-008349
<b>Rev</b>	0
<b>Date</b>	08/07/16
<b>Figure</b>	29.6

Coordinate System: BNG  
Datum: OSGB36





**Legend**

- Onshore cable route
- Study area
- East Anglia substation compound

Combined ZTV

- Maximum building height  
East Anglia ONE: 12m  
East Anglia THREE: 25m
- Zone of theoretical visibility for East Anglia ONE substation only
- Zone of theoretical visibility for East Anglia THREE substation only
- Combined zone of theoretical visibility for East Anglia ONE and East Anglia THREE substations

Note:  
The ZTV was created using ArcGIS v10.4.1 software. OS Terrain 5 DTM data was used and an observer height of 2m was assumed, with maximum building heights of 12 and 25m. No surface features, such as buildings or trees, were included in the analysis. There may be theoretical visibility of the substation beyond the extents of the data displayed, however this falls outwith the study area.



Rev	Date	By	Comment
0	08/07/2016	LA	First Issue.

1:40,000  
Scale @ A3

Prepared: LA  
Checked: JP  
Approved: RC

This map has been produced to the latest known information at the time of issue, and has been produced for your information only. Please consult with the SPR Onshore GIS team to ensure the content is still current before using the information contained on this map. To the fullest extent permitted by law, we accept no responsibility or liability (whether in contract, tort (including negligence) or otherwise) in respect of any errors or omissions in the information contained in the map and shall not be liable for any loss, damage or expense caused by such errors or omissions. Contains Ordnance Survey digital data © Crown copyright. All rights reserved. 2016 Licence number 0100031673.

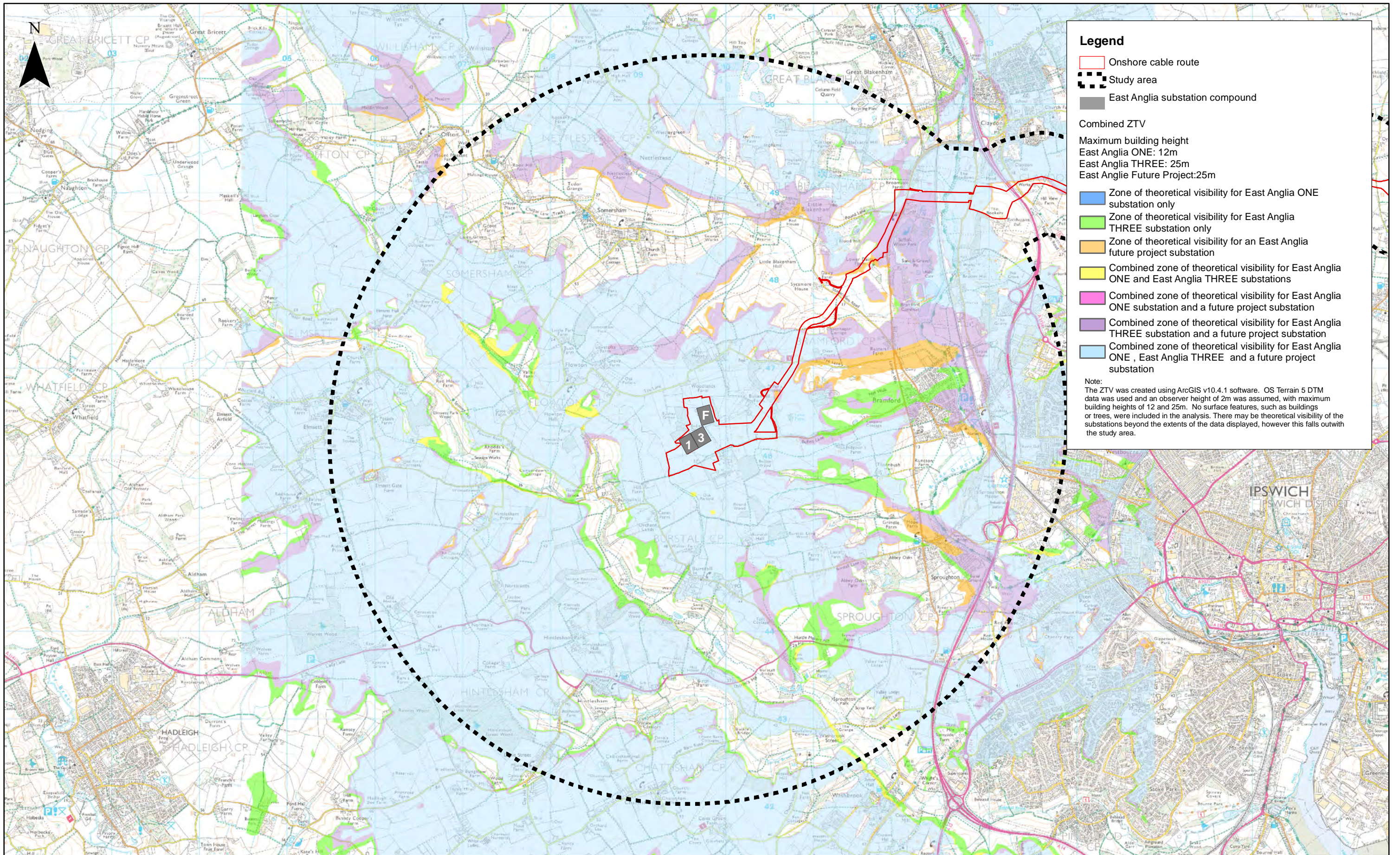
## East Anglia THREE

### Combined Zone of Theoretical Visibility - East Anglia ONE & East Anglia THREE

<b>Drg No</b>	EA1-GEN-DA-SPR-008349
<b>Rev</b>	0
<b>Date</b>	08/07/16
<b>Figure</b>	29.7

Coordinate System:  
BNG  
Datum:  
OSGB36





**Legend**

- Onshore cable route
- Study area
- East Anglia substation compound

**Combined ZTV**

- Maximum building height
- East Anglia ONE: 12m
- East Anglia THREE: 25m
- East Anglia Future Project: 25m

- Zone of theoretical visibility for East Anglia ONE substation only
- Zone of theoretical visibility for East Anglia THREE substation only
- Zone of theoretical visibility for an East Anglia future project substation
- Combined zone of theoretical visibility for East Anglia ONE and East Anglia THREE substations
- Combined zone of theoretical visibility for East Anglia ONE substation and a future project substation
- Combined zone of theoretical visibility for East Anglia THREE substation and a future project substation
- Combined zone of theoretical visibility for East Anglia ONE, East Anglia THREE and a future project substation

**Note:**  
The ZTV was created using ArcGIS v10.4.1 software. OS Terrain 5 DTM data was used and an observer height of 2m was assumed, with maximum building heights of 12 and 25m. No surface features, such as buildings or trees, were included in the analysis. There may be theoretical visibility of the substations beyond the extents of the data displayed, however this falls outwith the study area.

0	08/07/2016	LA	First Issue.
Rev	Date	By	Comment

1:40,000  
Scale @ A3

Prepared: LA  
Checked: JP  
Approved: RC

This map has been produced to the latest known information at the time of issue, and has been produced for your information only. Please consult with the SPR Onshore GIS team to ensure the content is still current before using the information contained on this map. To the fullest extent permitted by law, we accept no responsibility or liability (whether in contract, tort (including negligence) or otherwise) in respect of any errors or omissions in the information contained in the map and shall not be liable for any loss, damage or expense caused by such errors or omissions. Contains Ordnance Survey digital data © Crown copyright. All rights reserved. 2016 Licence number 0100031673.

## East Anglia THREE




Combined Zone of Theoretical Visibility - East Anglia ONE, THREE and a Future Project Substation

<b>Drg No</b>	EA1-GEN-DA-SPR-008349
<b>Rev</b>	0
<b>Date</b>	08/07/16
<b>Figure</b>	29.8
<b>Coordinate System:</b>	BNG
<b>Datum:</b>	OSGB36





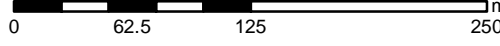
**Legend**

-  DCO boundary for EA1.
-  Extent of substation compounds.
-  Route of proposed underground cables.
-  New mixed native species woodland planting to provide visual screening
-  Grassland areas for potential biodiversity improvements.
-  Proposed SUDs attenuation pond, size, shape and locations to be confirmed.
-  Proposed route for SUDs swales, sizes and locations to be confirmed.
-  Proposed contours showing locations of landforms to provide visual screening.
-  Existing features: overhead cables, pylons tracks and fences etc.
-  Proposed mixed native species hedgerows to provide visual screening.
-  Proposed access route with waiting area / layby.



Rev	Date	By	Comment
0	21/07/2016	LA	First Issue.

1:4,000  
Scale @ A3



Prepared: LA  
Checked: JP  
Approved: RC

This map has been produced to the latest known information at the time of issue, and has been produced for your information only. Please consult with the SPR Offshore GIS team to ensure the content is still current before using the information contained on this map. To the fullest extent permitted by law, we accept no responsibility or liability (whether in contract, tort (including negligence) or otherwise) in respect of any errors or omissions in the information contained in the map and shall not be liable for any loss, damage or expense caused by such errors or omissions.

Contains Ordnance Survey digital data © Crown copyright. All rights reserved. 2016 Licence number 0100031673. Aerial Image Source: Esri, DigitalGlobe, GeoEye, i-cubed, USDA, USGS, AEX, Getmapping, Aerogrid, IGN, IGP, swisstopo, and the GIS User Community.

**East Anglia THREE**  
**East Anglia ONE**  
**Landscape Masterplan**

Drg No	EA1-GEN-DA-SPR-008349	
Rev	0	Coordinate System: BNG
Date	08/07/16	Datum: OSGB36
Figure	29.9	





**Legend**

-  Combined DCO boundary for EA1 & EA3
-  Extent of substation compounds.
-  Route of proposed underground cables.
-  New mixed native species woodland planting to provide visual screening
-  Grassland areas for potential biodiversity improvements.
-  Indicative SUDs attenuation pond, size, shape and locations to be confirmed.
-  Indicative route for SUDs swales, sizes and locations to be confirmed.
-  Indicative contours showing locations of landforms to provide visual screening.
-  Existing features: overhead cables, pylons tracks and fences etc.
-  Proposed mixed native species hedgerows to provide visual screening.
-  Proposed access route with waiting area / layby. Design of access road and surface materials to be confirmed but will be in keeping with rural character of area.



Rev	Date	By	Comment
0	21/07/2016	LA	First Issue.

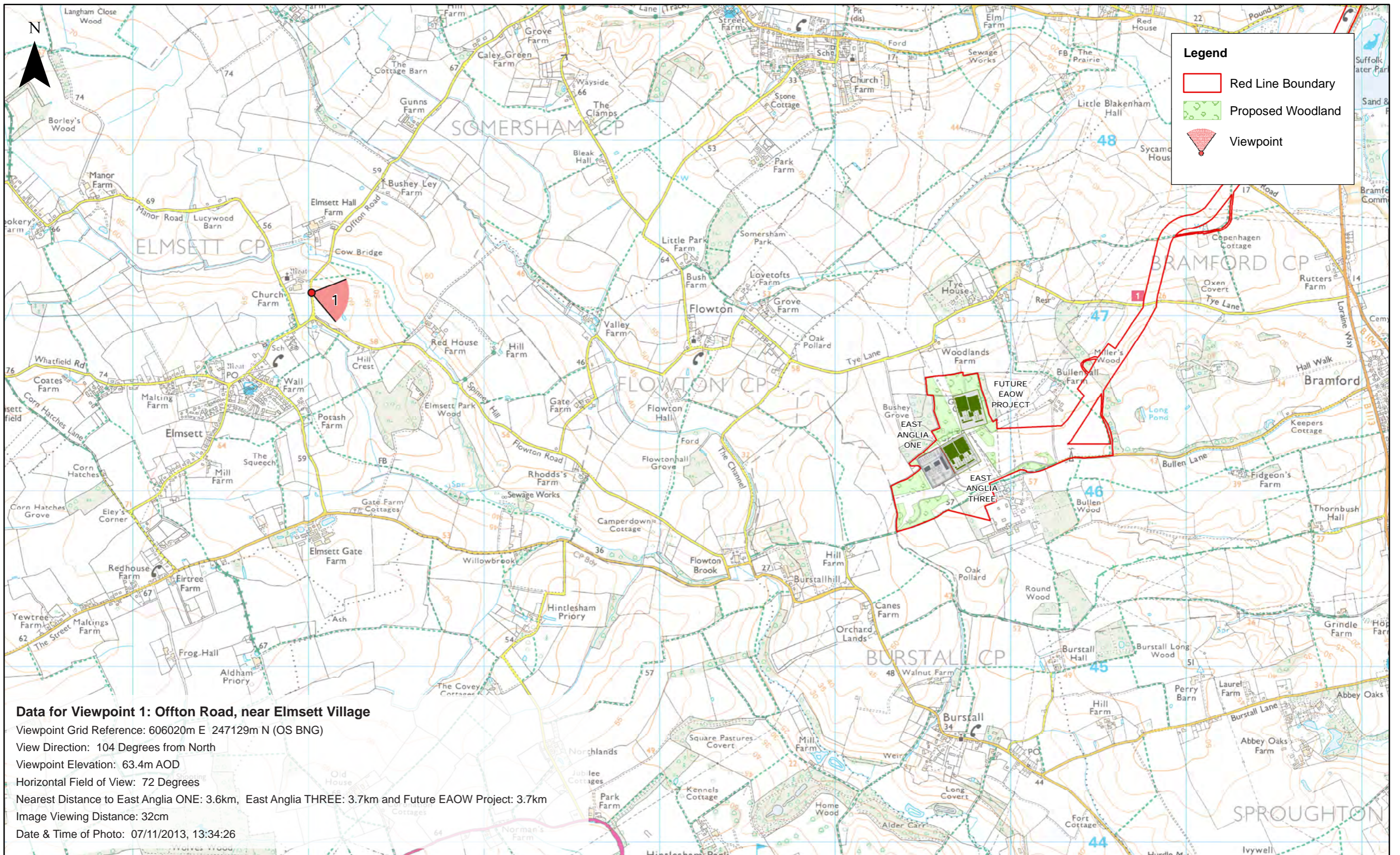
Prepared:	LA	1:4,000 Scale @ A3
Checked:	JP	0 62.5 125 250 m
Approved:	RC	

This map has been produced to the latest known information at the time of issue, and has been produced for your information only. Please consult with the SPR Offshore GIS team to ensure the content is still current before using the information contained on this map. To the fullest extent permitted by law, we accept no responsibility or liability (whether in contract, tort (including negligence) or otherwise) in respect of any errors or omissions in the information contained in the map and shall not be liable for any loss, damage or expense caused by such errors or omissions.

Contains Ordnance Survey digital data © Crown copyright. All rights reserved. 2016 Licence number 0100031673. Aerial Image Source: Esri, DigitalGlobe, GeoEye, i-cubed, USDA, USGS, AEX, Getmapping, Aerogrid, IGN, IGP, swisstopo, and the GIS User Community.

<b>East Anglia THREE</b>		<b>Drg No</b>	EA1-GEN-DA-SPR-008349
<b>East Anglia THREE</b>		<b>Rev</b>	0
<b>Landscape Masterplan</b>		<b>Date</b>	08/07/16
		<b>Figure</b>	29.10
		<b>Coordinate System:</b>	BNG
		<b>Datum:</b>	OSGB36





**Data for Viewpoint 1: Offton Road, near Elmsett Village**

Viewpoint Grid Reference: 606020m E 247129m N (OS BNG)

View Direction: 104 Degrees from North

Viewpoint Elevation: 63.4m AOD

Horizontal Field of View: 72 Degrees

Nearest Distance to East Anglia ONE: 3.6km, East Anglia THREE: 3.7km and Future EAOW Project: 3.7km

Image Viewing Distance: 32cm

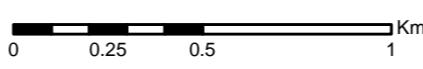
Date & Time of Photo: 07/11/2013, 13:34:26



Rev	Date	By	Comment
0	22/07/2016	LA	First Issue.

Prepared:	LA
Checked:	JP
Approved:	RC

1:20,000  
Scale @ A3



This map has been produced to the latest known information at the time of issue, and has been produced for your information only. Please consult with the SPR Onshore GIS team to ensure the content is still current before using the information contained on this map. To the fullest extent permitted by law, we accept no responsibility or liability (whether in contract, tort (including negligence) or otherwise) in respect of any errors or omissions in the information contained in the map and shall not be liable for any loss, damage or expense caused by such errors or omissions. Contains Ordnance Survey digital data © Crown copyright. All rights reserved. 2016 Licence number 0100031673.

**East Anglia THREE**

**Viewpoint 1: Offton Road**

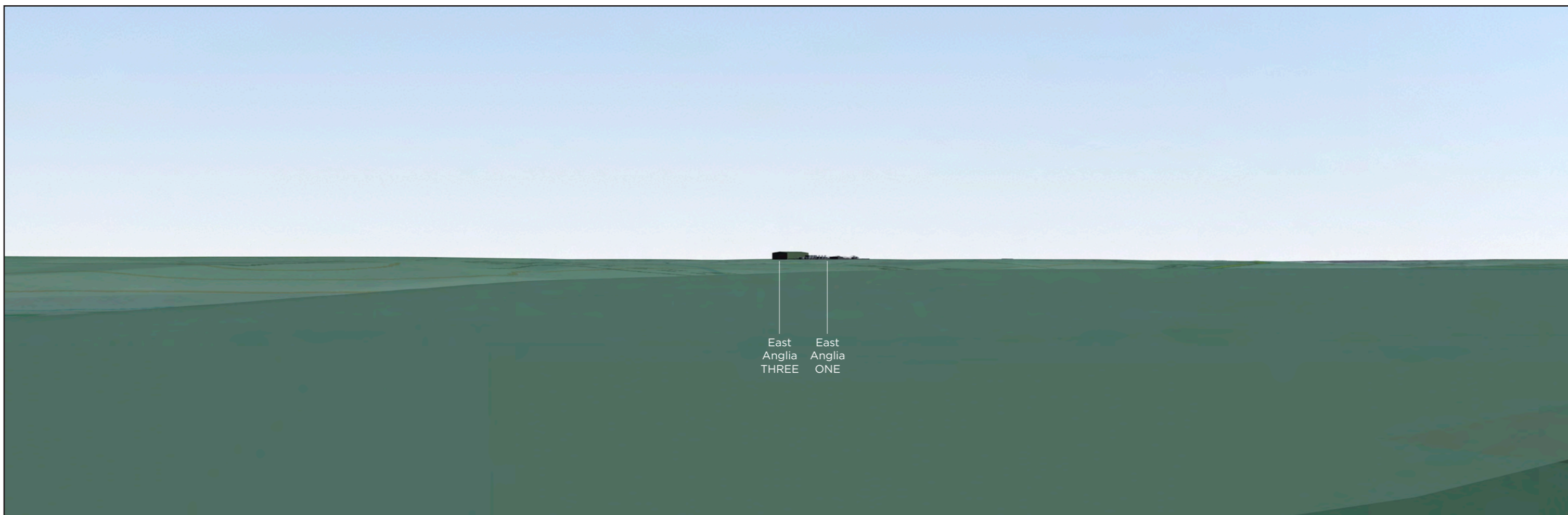
Drg No	EA1-GEN-DA-SPR-008349
Rev	0
Date	22/07/16
Figure	29.11

Coordinate System:  
BNG  
Datum:  
OSGB36



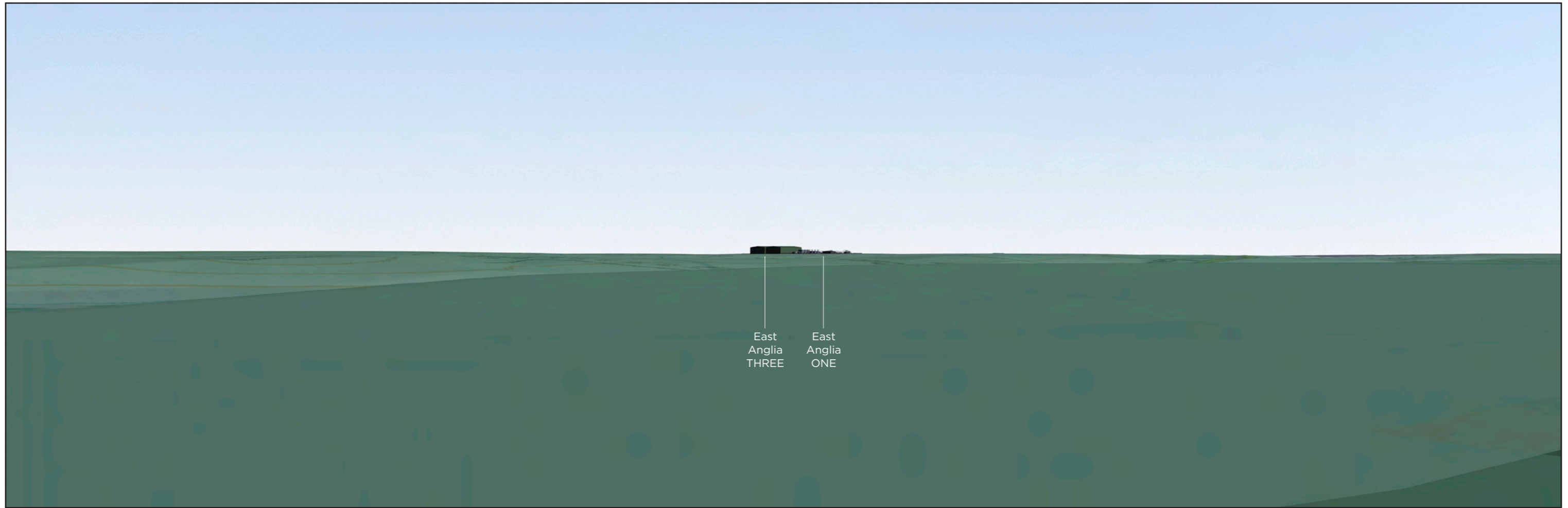


**Existing View** from Viewpoint 1 - Offton Road, near Elmsett Village. 72 degrees horizontal field of view, 32 cm viewing distance and 104 degrees view direction.




**Computer Model Visualisation** of East Anglia THREE Phase 1 substation with East Anglia ONE substation (only visible features are labelled).



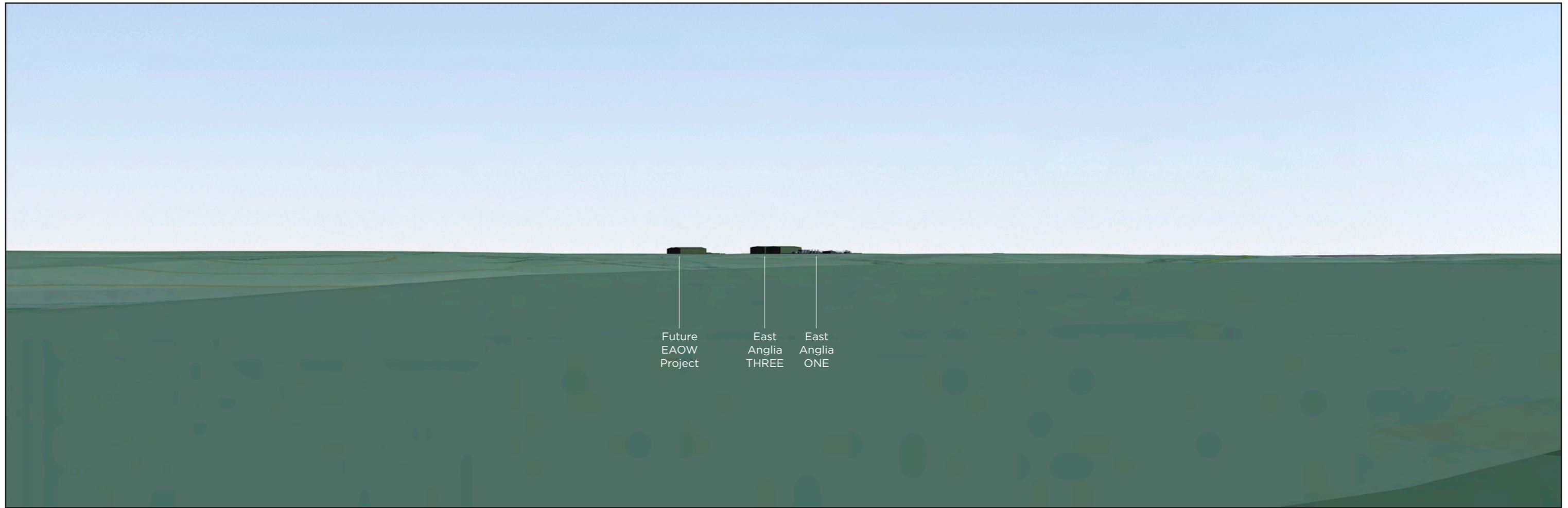


**Computer Model Visualisation** of East Anglia THREE Phase 2 substation with East Anglia ONE substation (only visible features are labelled).

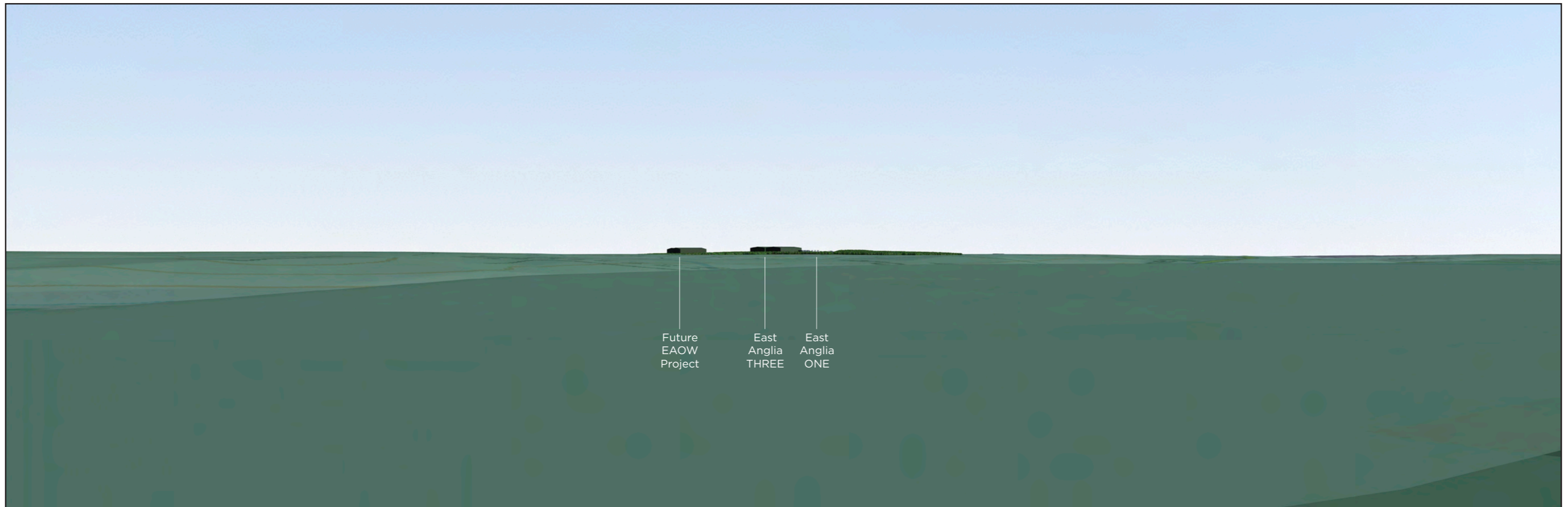


**Computer Model Visualisation** of East Anglia THREE Phase 2 substation with East Anglia ONE substation and landscape mitigation after 15 years (only visible features are labelled).





**Computer Model Visualisation** of East Anglia ONE substation, East Anglia THREE substation and a future EAOW project (only visible features are labelled).



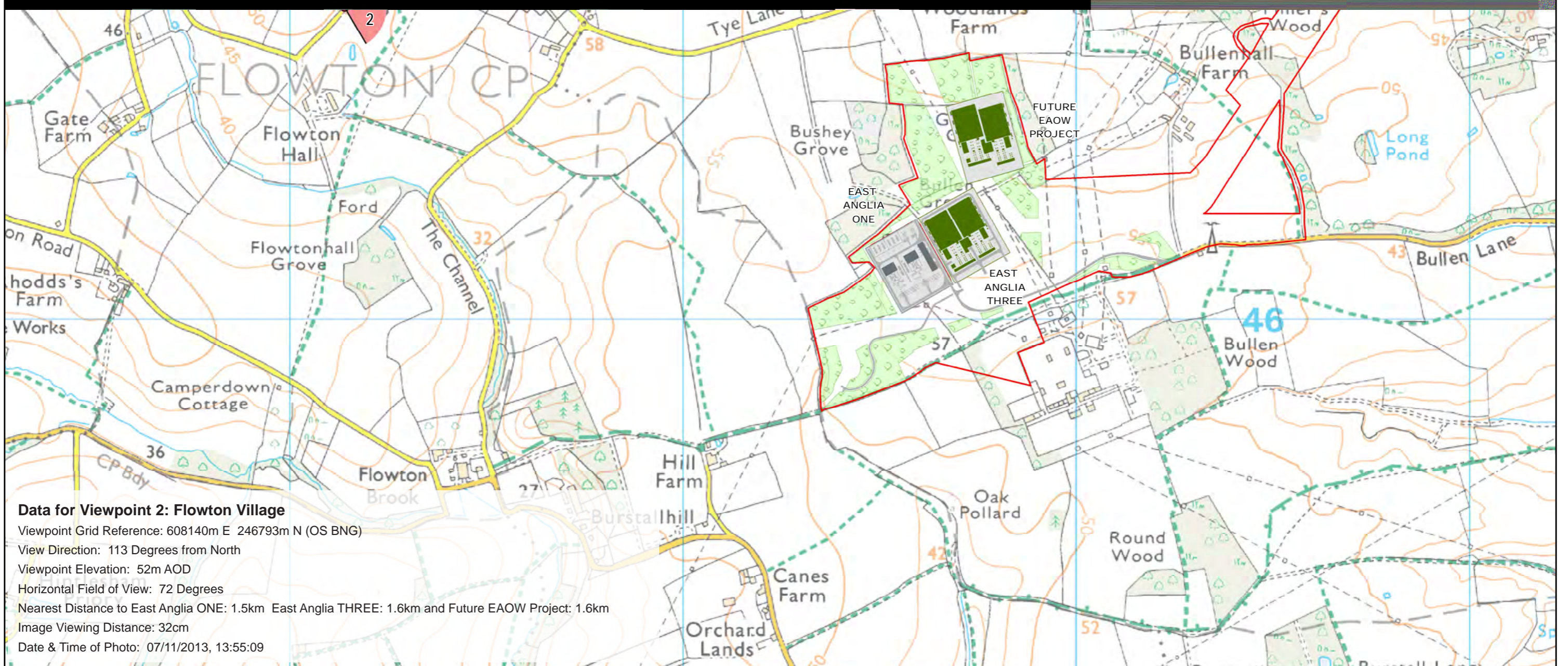
**Computer Model Visualisation** of East Anglia ONE substation, East Anglia THREE substation and a future EAOW project with landscape mitigation after 15 years (only visible features are labelled).





**Legend**

- Red Line Boundary
- Proposed Woodland
- ▼ Viewpoint



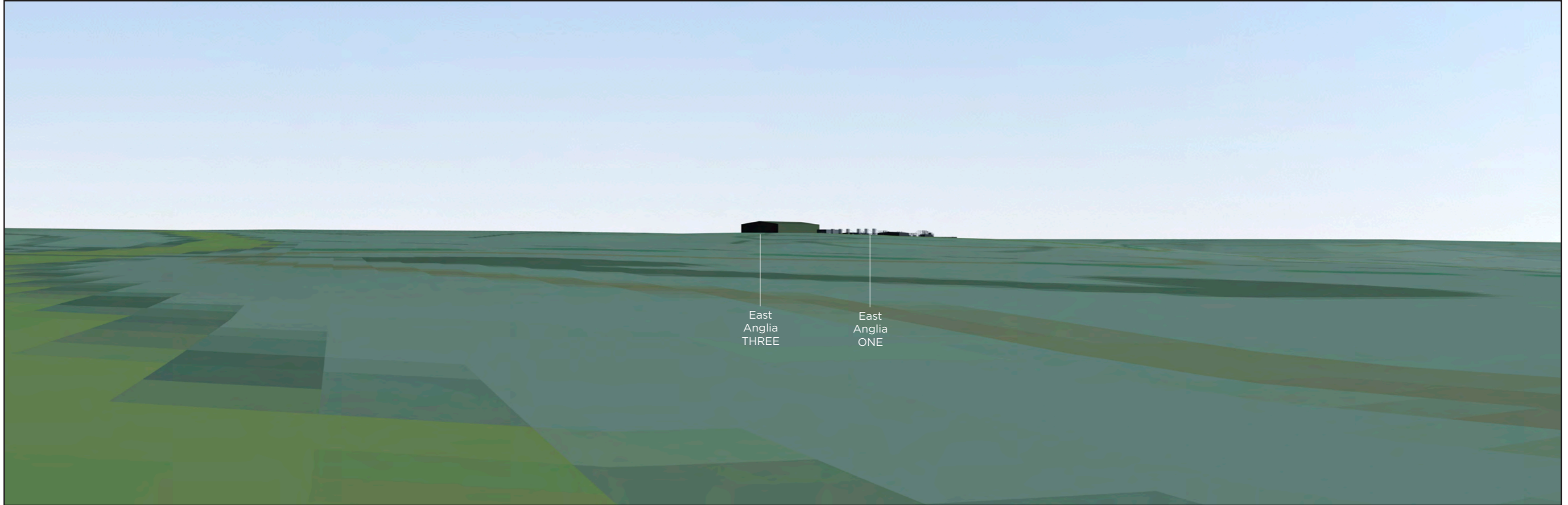
**Data for Viewpoint 2: Flowton Village**  
 Viewpoint Grid Reference: 608140m E 246793m N (OS BNG)  
 View Direction: 113 Degrees from North  
 Viewpoint Elevation: 52m AOD  
 Horizontal Field of View: 72 Degrees  
 Nearest Distance to East Anglia ONE: 1.5km East Anglia THREE: 1.6km and Future EAOW Project: 1.6km  
 Image Viewing Distance: 32cm  
 Date & Time of Photo: 07/11/2013, 13:55:09

				1:10,000		<h2 style="margin: 0;">East Anglia THREE</h2> <h3 style="margin: 0;">Viewpoint 2: Flowton Village</h3>	Drg No	EA1-GEN-DA-SPR-008349		
	Prepared:	LA	Scale @ A3	0			0.125	0.25	0.5	Rev
0	22/07/2016	LA	First Issue.	Checked:	JP	<small>This map has been produced to the latest known information at the time of issue, and has been produced for your information only. Please consult with the SPR Offshore GIS team to ensure the content is still current before using the information contained on this map. To the fullest extent permitted by law, we accept no responsibility or liability (whether in contract, tort (including negligence) or otherwise) in respect of any errors or omissions in the information contained in the map and shall not be liable for any loss, damage or expense caused by such errors or omissions. Contains Ordnance Survey digital data © Crown copyright. All rights reserved. 2016 Licence number 0100031673.</small>				
Rev	Date	By	Comment	Approved:	RC					Date



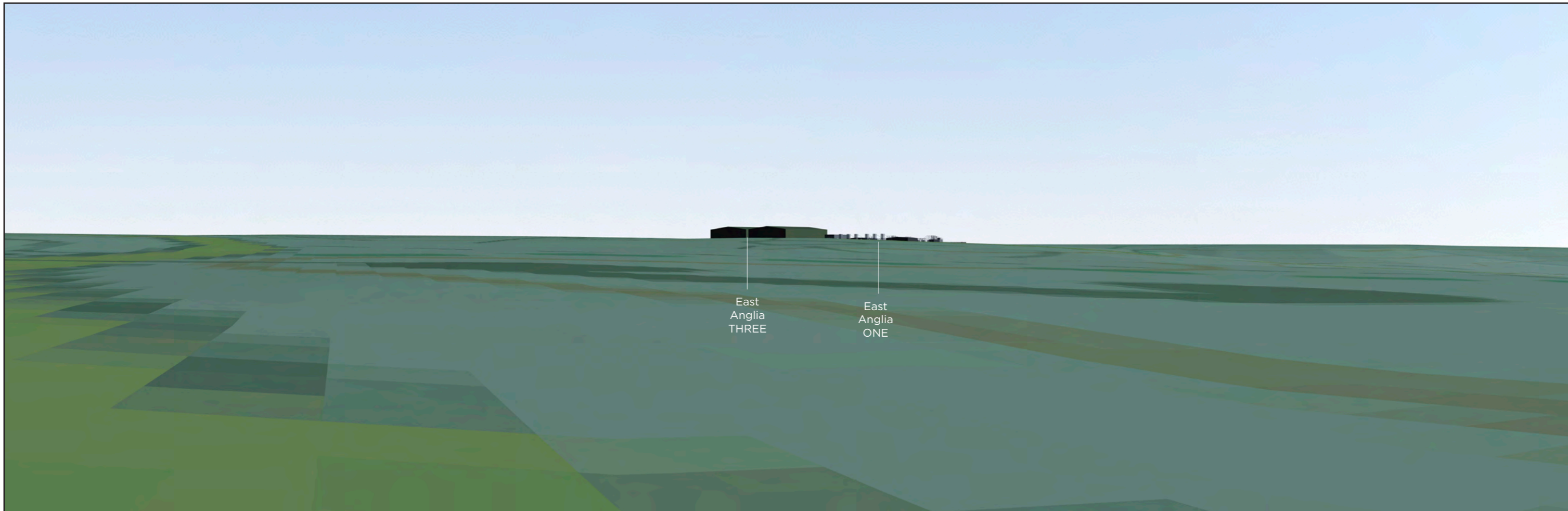


**Existing View** from Viewpoint 2 - Flowton Village. 72 degrees horizontal field of view, 32 cm viewing distance and 113 degrees view direction.

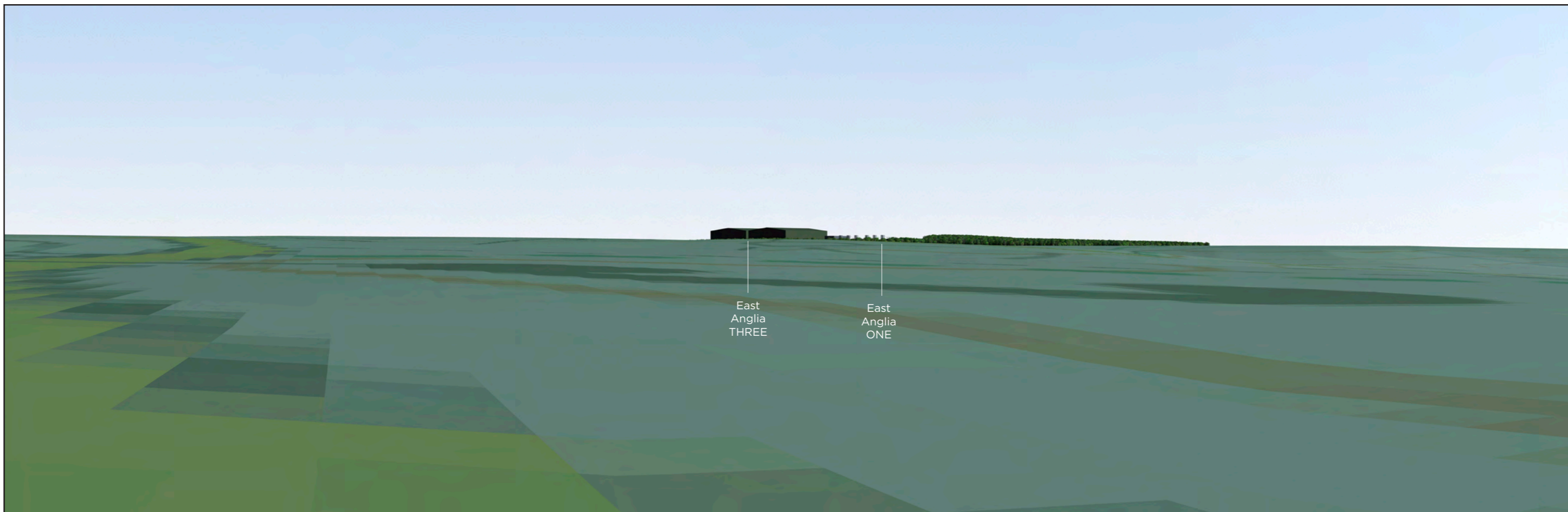


**Computer Model Visualisation** of East Anglia THREE Phase 1 substation with East Anglia ONE substation (only visible features are labelled).



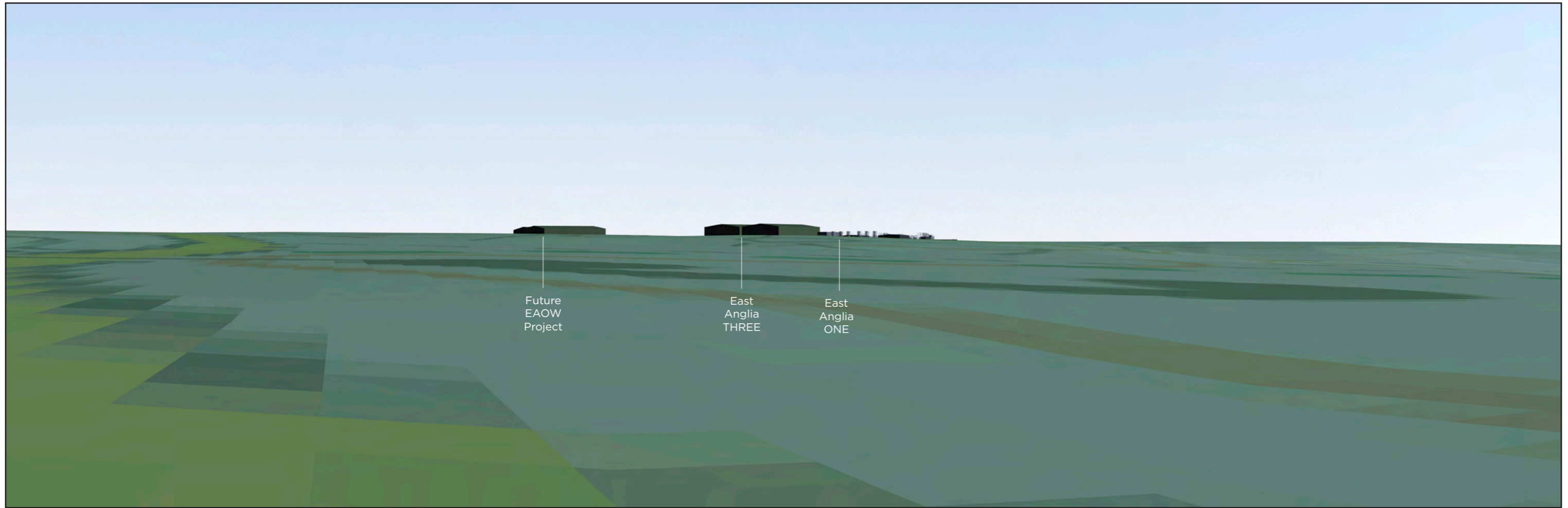


**Computer Model Visualisation** of East Anglia THREE Phase 2 substation with East Anglia ONE substation (only visible features are labelled).

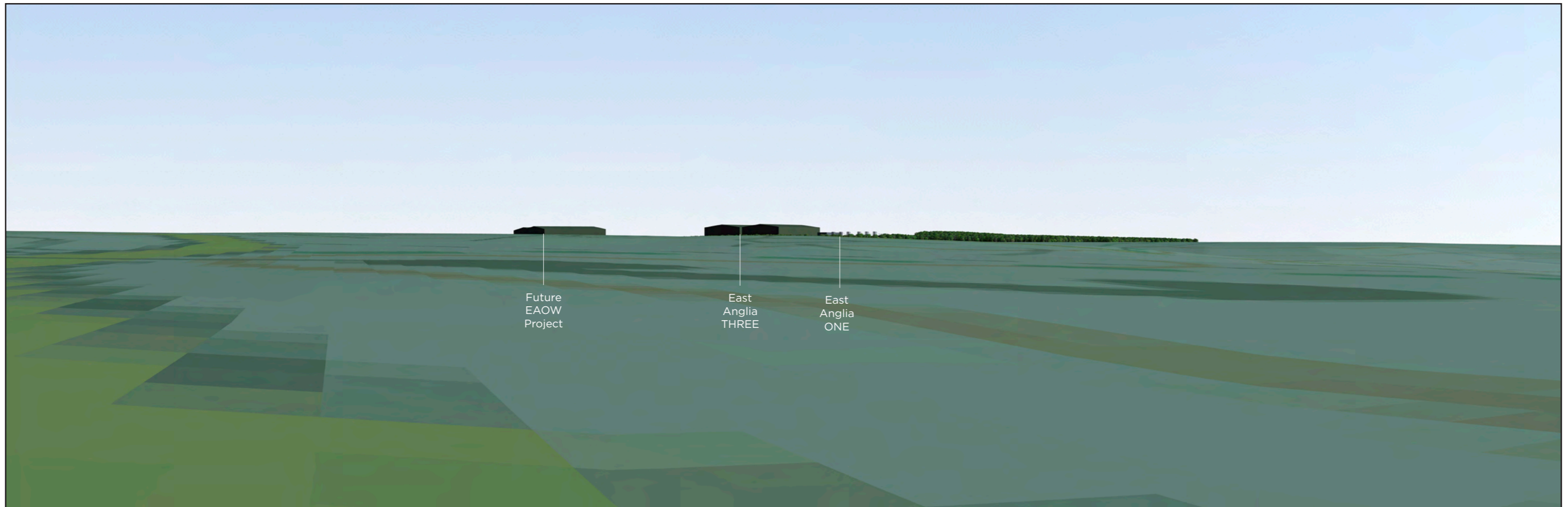


**Computer Model Visualisation** of East Anglia THREE Phase 2 substation with East Anglia ONE substation and landscape mitigation after 15 years (only visible features are labelled).



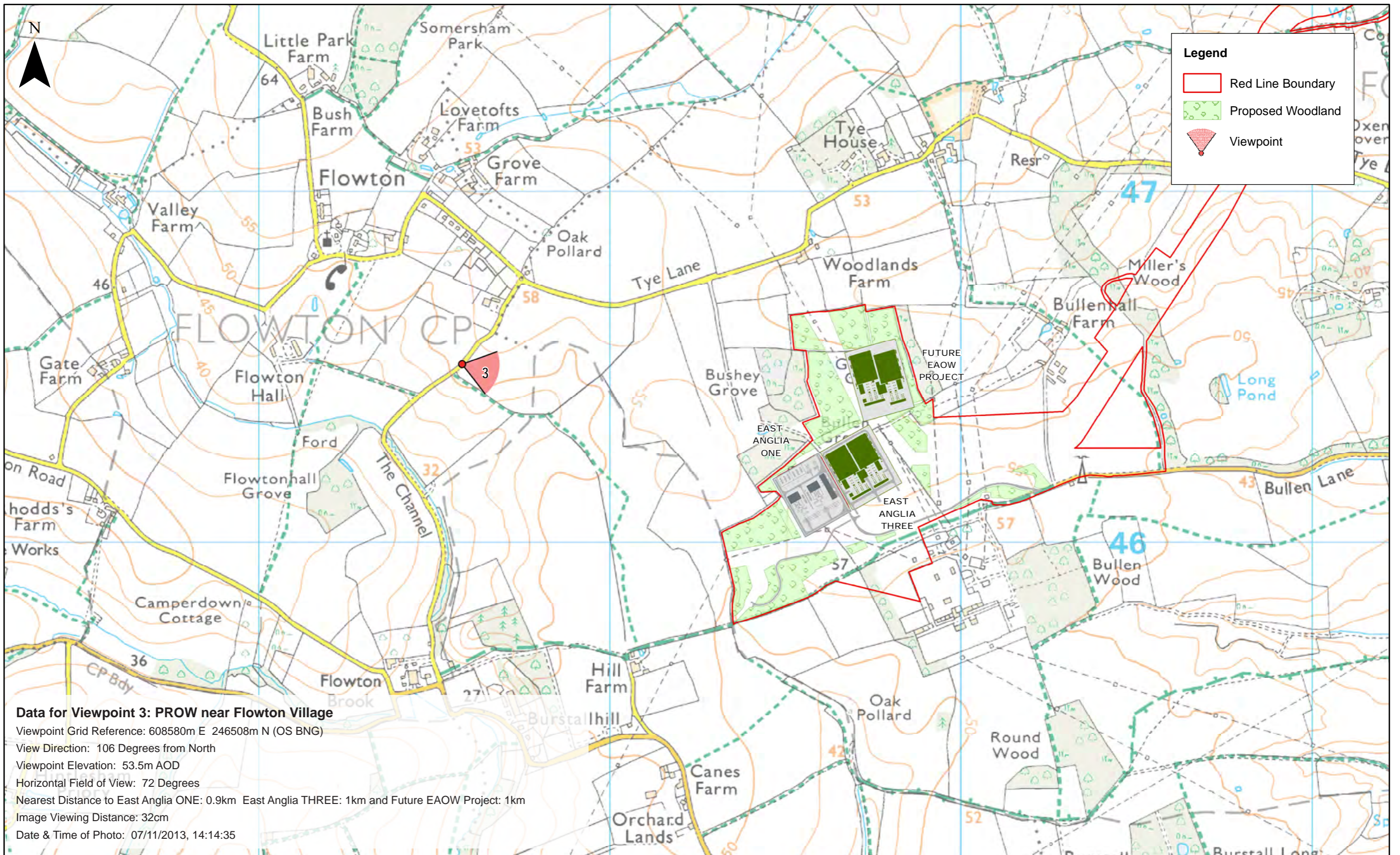


**Computer Model Visualisation** of East Anglia ONE substation, East Anglia THREE substation and a future EAOW project (only visible features are labelled).



**Computer Model Visualisation** of East Anglia ONE substation, East Anglia THREE substation and a future EAOW project with landscape mitigation after 15 years (only visible features are labelled).





**Data for Viewpoint 3: PROW near Flowton Village**

Viewpoint Grid Reference: 608580m E 246508m N (OS BNG)  
 View Direction: 106 Degrees from North  
 Viewpoint Elevation: 53.5m AOD  
 Horizontal Field of View: 72 Degrees  
 Nearest Distance to East Anglia ONE: 0.9km East Anglia THREE: 1km and Future EAOW Project: 1km  
 Image Viewing Distance: 32cm  
 Date & Time of Photo: 07/11/2013, 14:14:35



Rev	Date	By	Comment
0	22/07/2016	LA	First Issue.

Prepared:	LA	Scale @ A3	1:10,000
Checked:	JP		
Approved:	RC	<small>This map has been produced to the latest known information at the time of issue, and has been produced for your information only. Please consult with the SPR Offshore GIS team to ensure the content is still current before using the information contained on this map. To the fullest extent permitted by law, we accept no responsibility or liability (whether in contract, tort (including negligence) or otherwise) in respect of any errors or omissions in the information contained in the map and shall not be liable for any loss, damage or expense caused by such errors or omissions. Contains Ordnance Survey digital data © Crown copyright. All rights reserved. 2016 Licence number 0100031673.</small>	

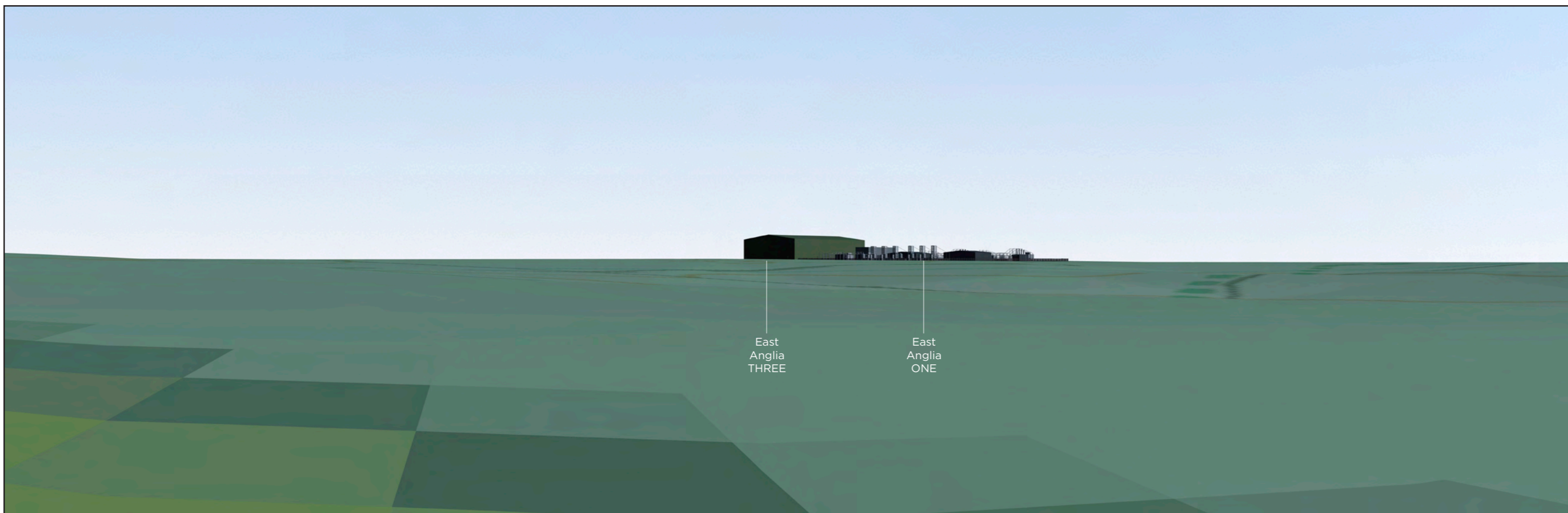
**East Anglia THREE**  
 Viewpoint 3: PROW near Flowton Village

Drg No	EA1-GEN-DA-SPR-008349
Rev	0
Date	22/07/16
Figure	29.13
Coordinate System:	BNG
Datum:	OSGB36



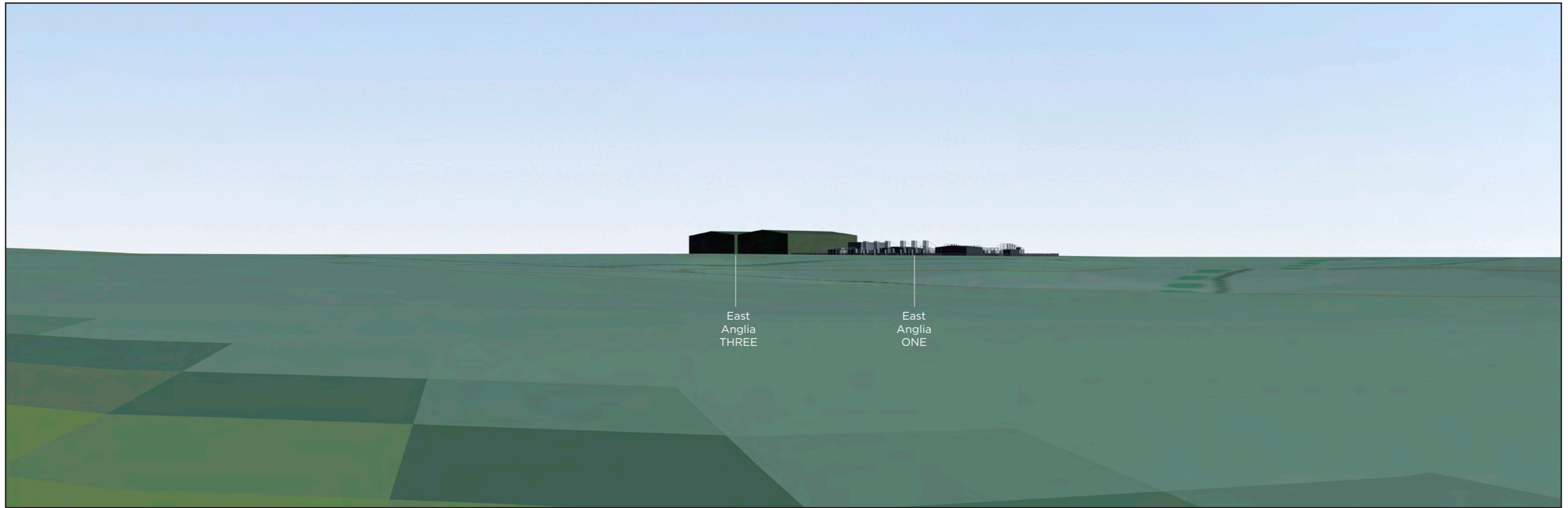


**Existing View** from Viewpoint 3 - PROW near Flowton Village. 72 degrees horizontal field of view, 32 cm viewing distance and 106 degrees view direction.

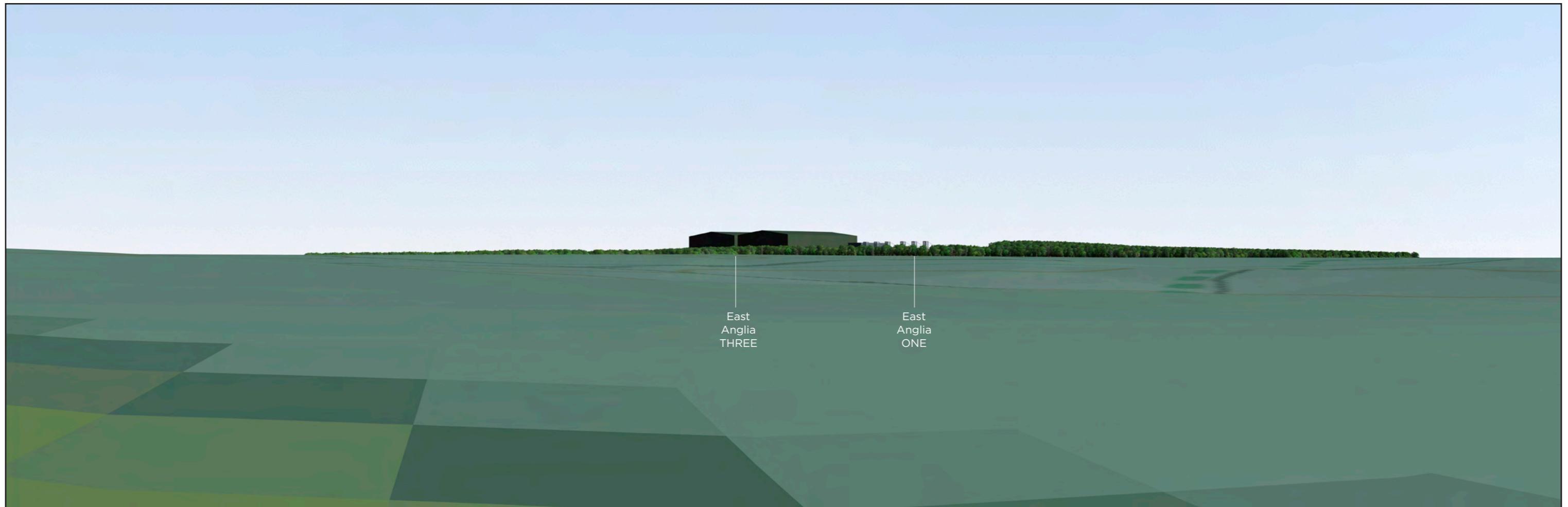


**Computer Model Visualisation** of East Anglia THREE Phase 1 substation with East Anglia ONE substation (only visible features are labelled).



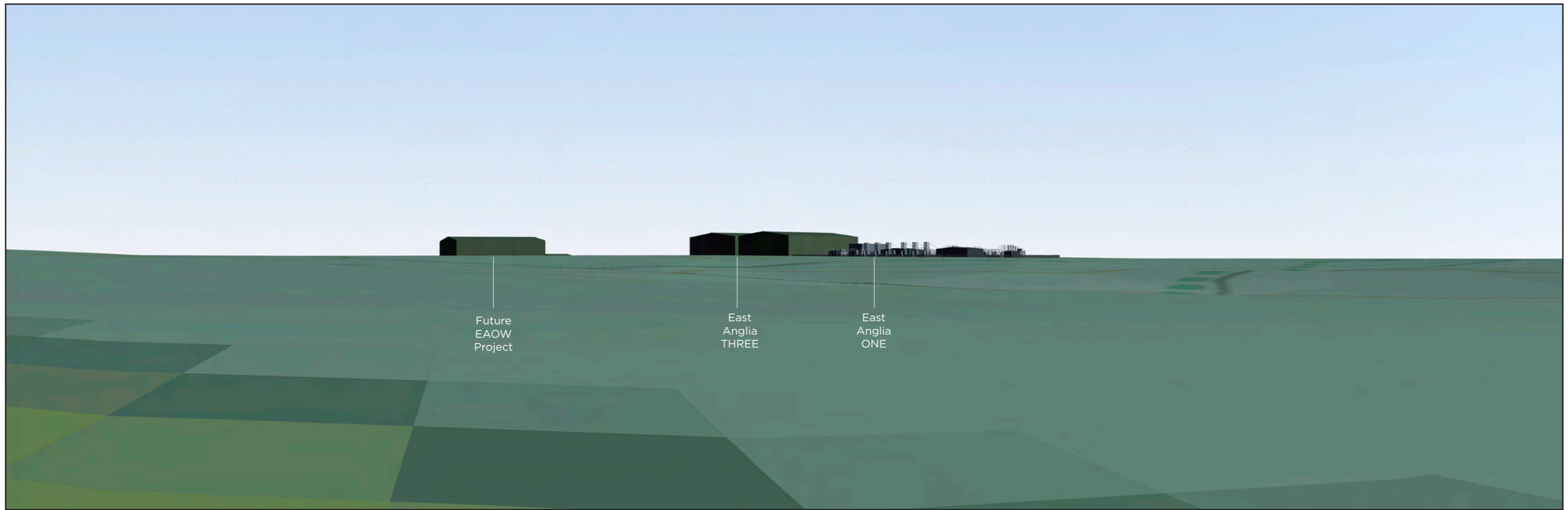


**Computer Model Visualisation** of East Anglia THREE Phase 2 substation with East Anglia ONE substation (only visible features are labelled).

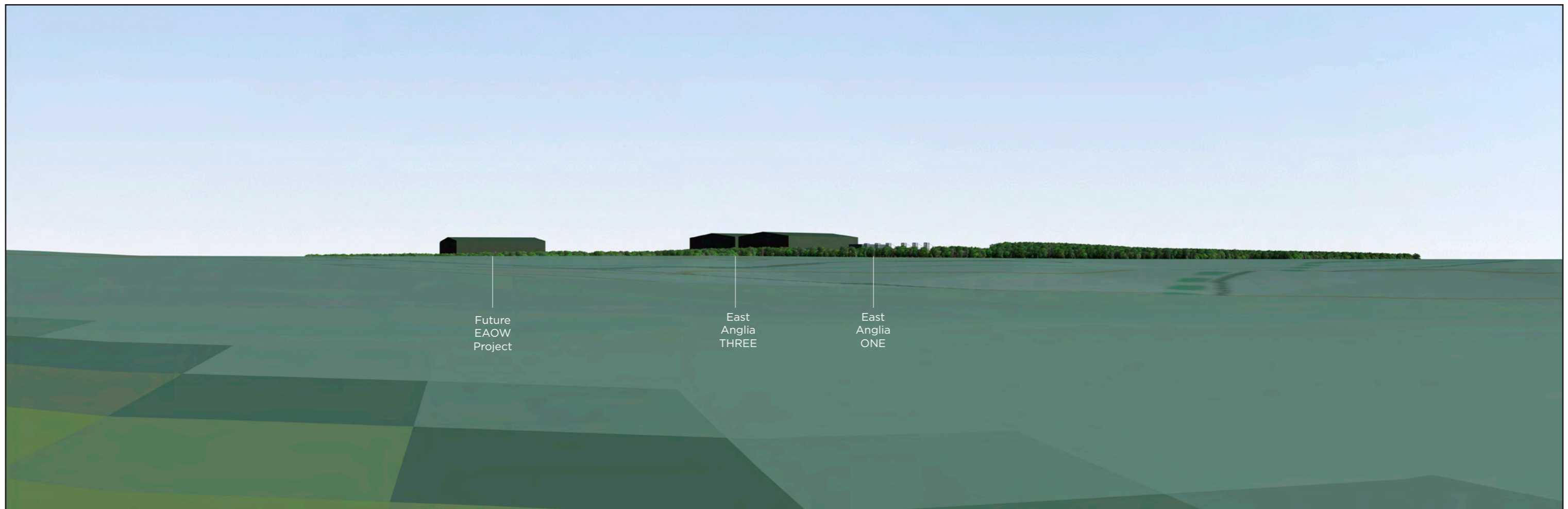


**Computer Model Visualisation** of East Anglia THREE Phase 2 substation with East Anglia ONE substation and landscape mitigation after 15 years (only visible features are labelled).



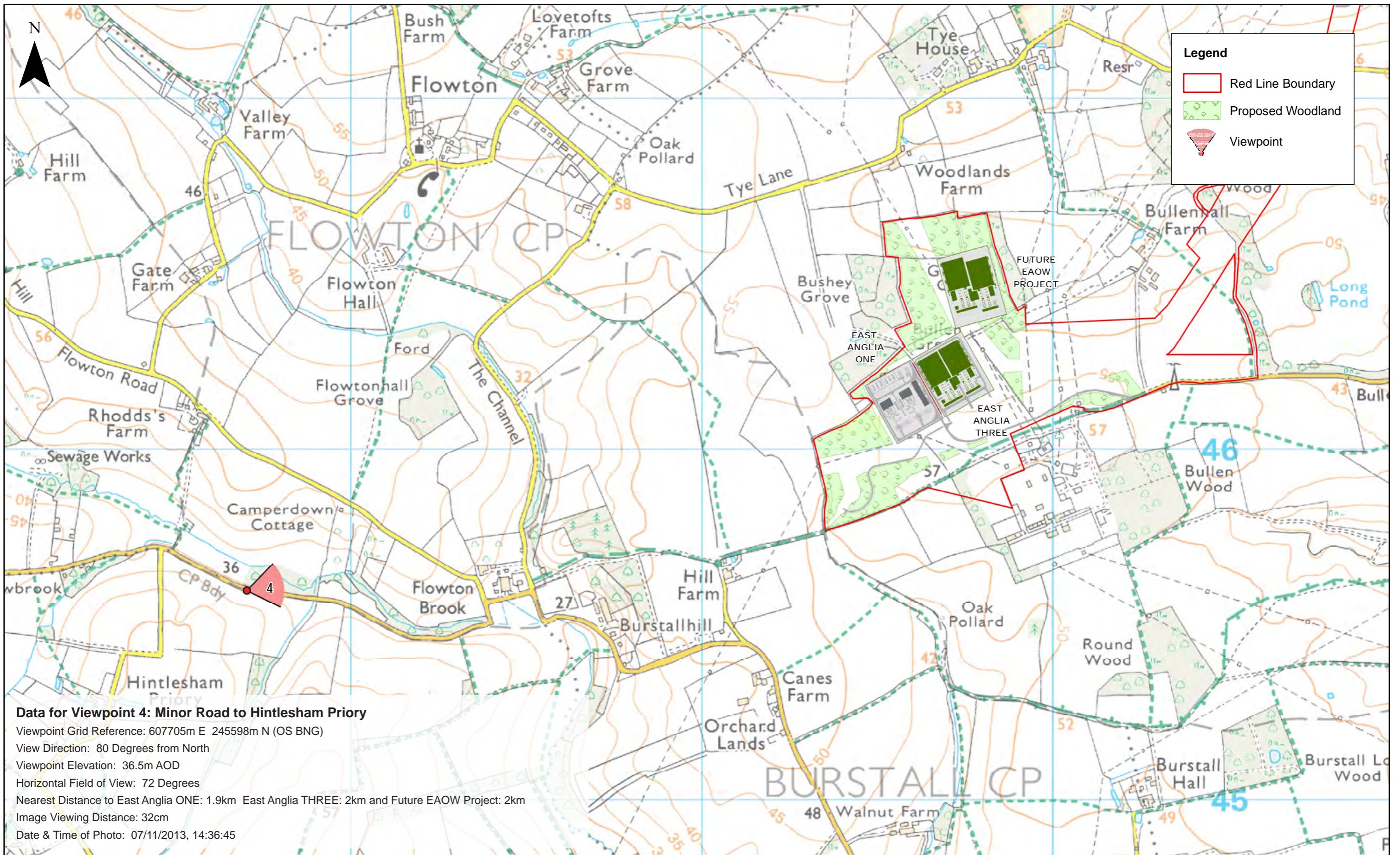


**Computer Model Visualisation** of East Anglia ONE substation, East Anglia THREE substation and a future EAOW project (only visible features are labelled).



**Computer Model Visualisation** of East Anglia ONE substation, East Anglia THREE substation and a future EAOW project with landscape mitigation after 15 years (only visible features are labelled).





**Data for Viewpoint 4: Minor Road to Hintlesham Priory**

Viewpoint Grid Reference: 607705m E 245598m N (OS BNG)  
 View Direction: 80 Degrees from North  
 Viewpoint Elevation: 36.5m AOD  
 Horizontal Field of View: 72 Degrees  
 Nearest Distance to East Anglia ONE: 1.9km East Anglia THREE: 2km and Future EAOW Project: 2km  
 Image Viewing Distance: 32cm  
 Date & Time of Photo: 07/11/2013, 14:36:45



Rev	Date	By	Comment
0	22/07/2016	LA	First Issue.

Prepared:	LA	1:10,000 Scale @ A3
Checked:	JP	0 0.125 0.25 0.5 Km
Approved:	RC	<small>This map has been produced to the latest known information at the time of issue, and has been produced for your information only. Please consult with the SPR Offshore GIS team to ensure the content is still current before using the information contained on this map. To the fullest extent permitted by law, we accept no responsibility or liability (whether in contract, tort (including negligence) or otherwise) in respect of any errors or omissions in the information contained in the map and shall not be liable for any loss, damage or expense caused by such errors or omissions. Contains Ordnance Survey digital data © Crown copyright. All rights reserved. 2016 Licence number 0100031673.</small>

**East Anglia THREE**

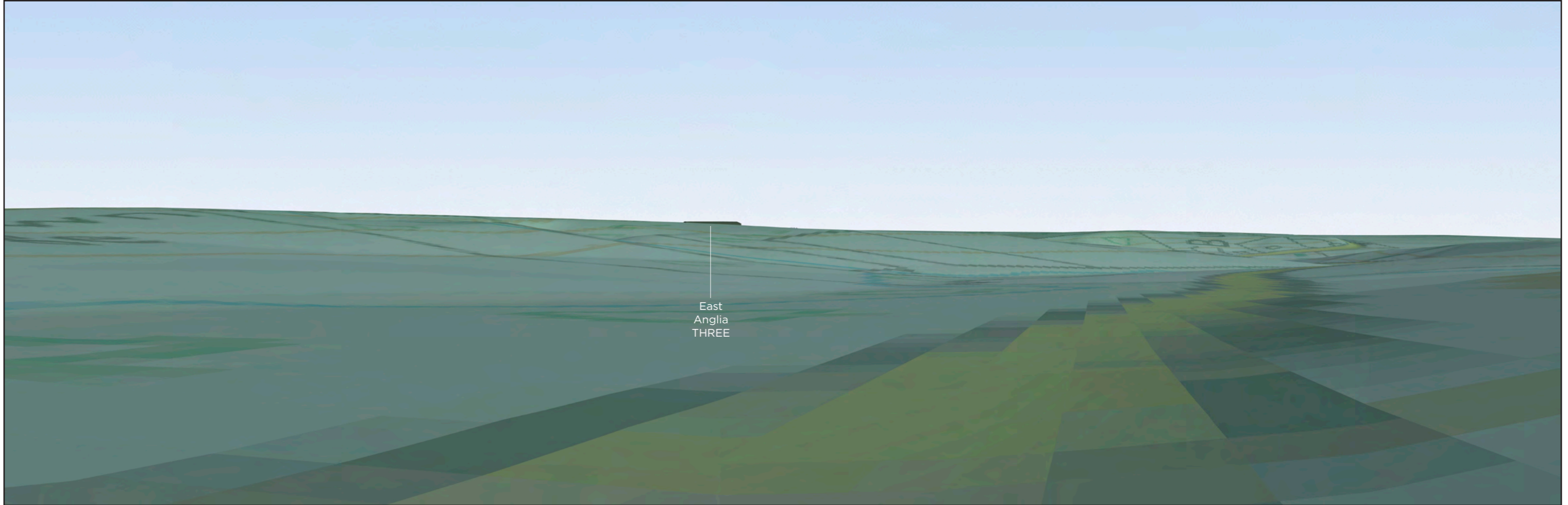
**Viewpoint 4: Minor Road to Hintlesham Priory**

Drg No	EA1-GEN-DA-SPR-008349
Rev	0
Date	22/07/16
Figure	29.14
Coordinate System:	BNG
Datum:	OSGB36



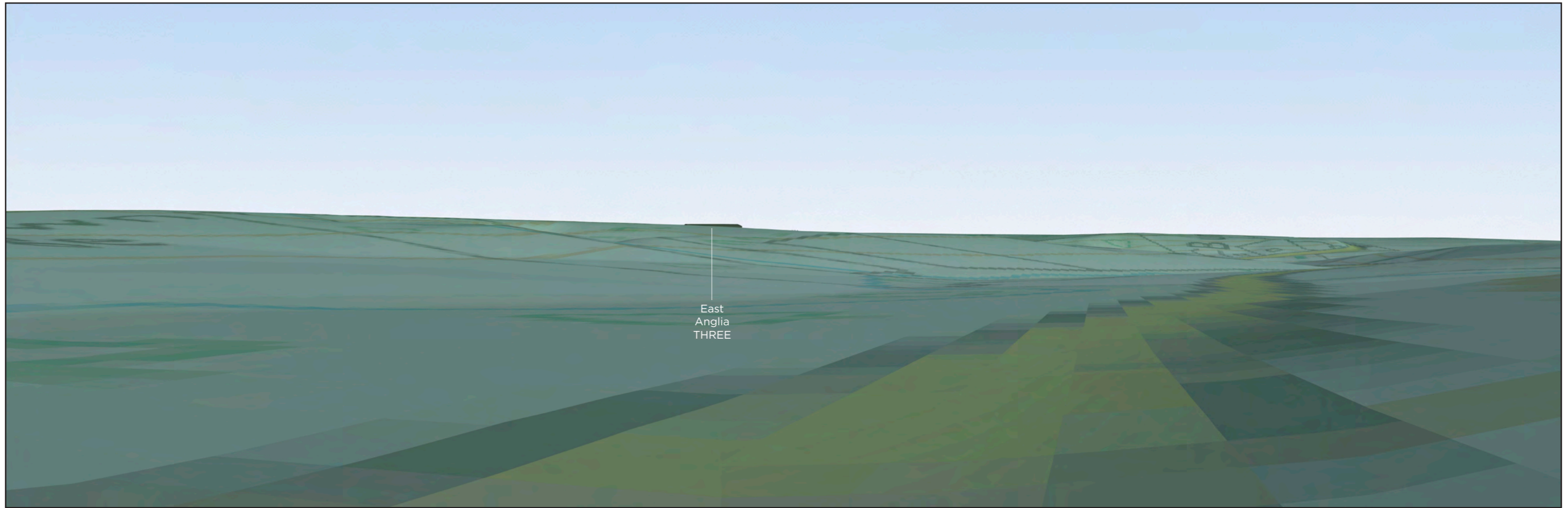


**Existing View** from Viewpoint 4 - Minor Road to Hintlesham Priory. 72 degrees horizontal field of view, 32 cm viewing distance and 80 degrees view direction.

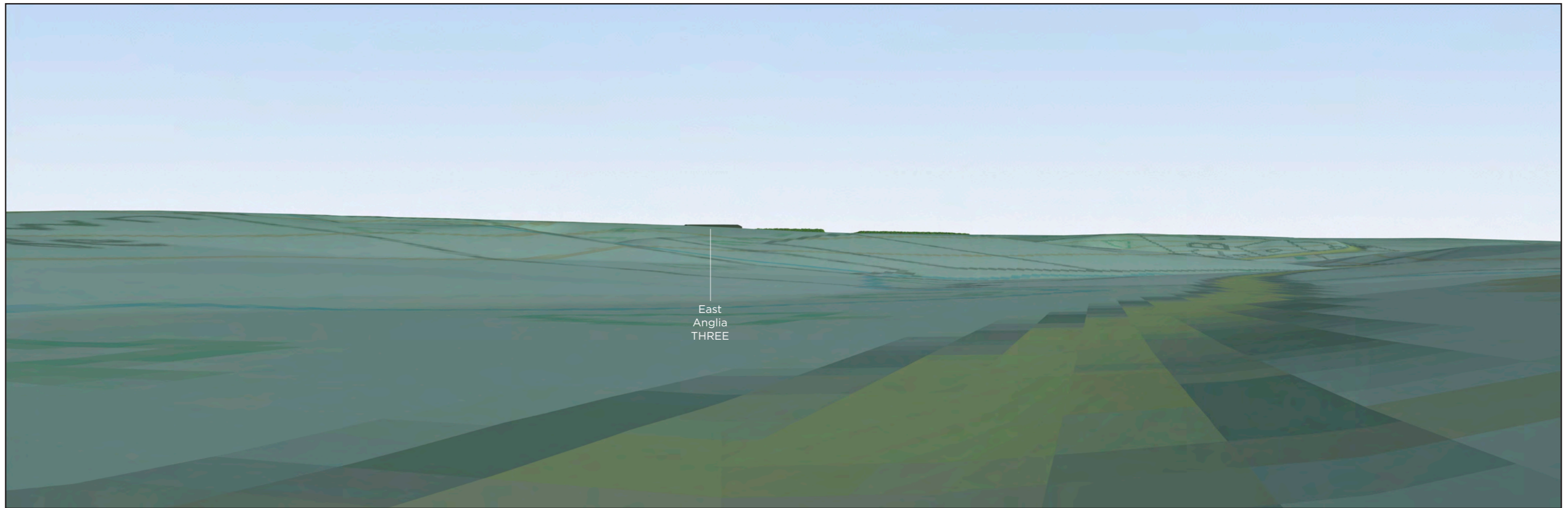


**Computer Model Visualisation** of East Anglia THREE Phase 1 substation with East Anglia ONE substation (only visible features are labelled).



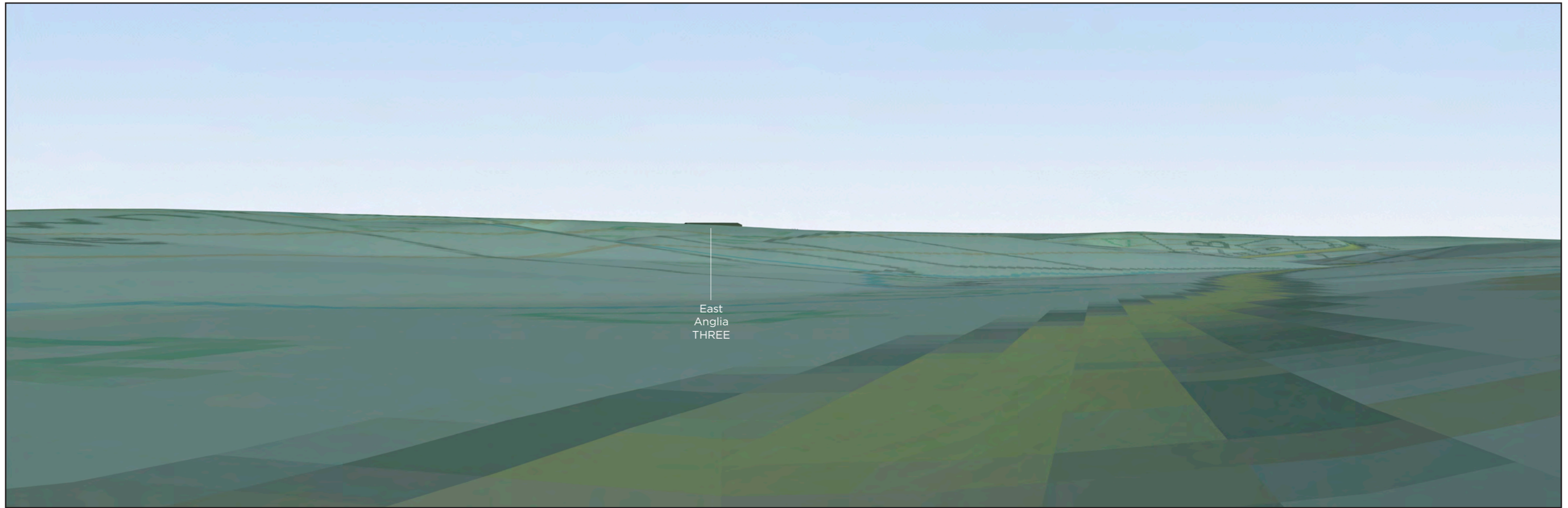


**Computer Model Visualisation** of East Anglia THREE Phase 2 substation with East Anglia ONE substation (only visible features are labelled).

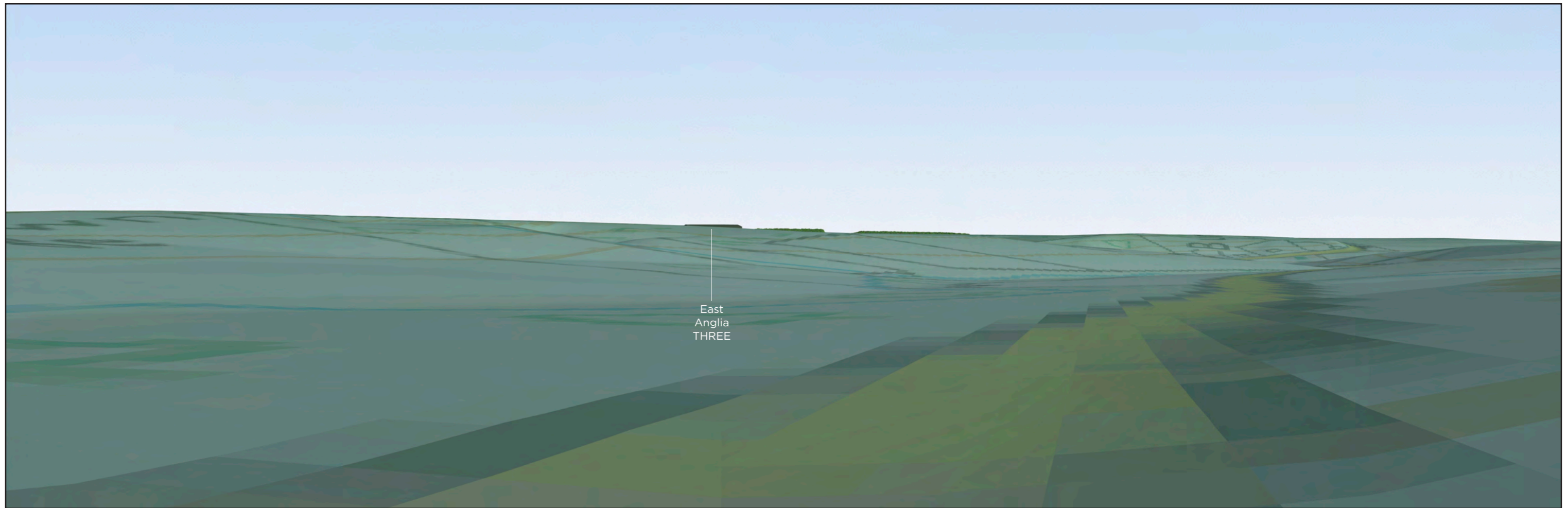


**Computer Model Visualisation** of East Anglia THREE Phase 2 substation with East Anglia ONE substation and landscape mitigation after 15 years (only visible features are labelled).



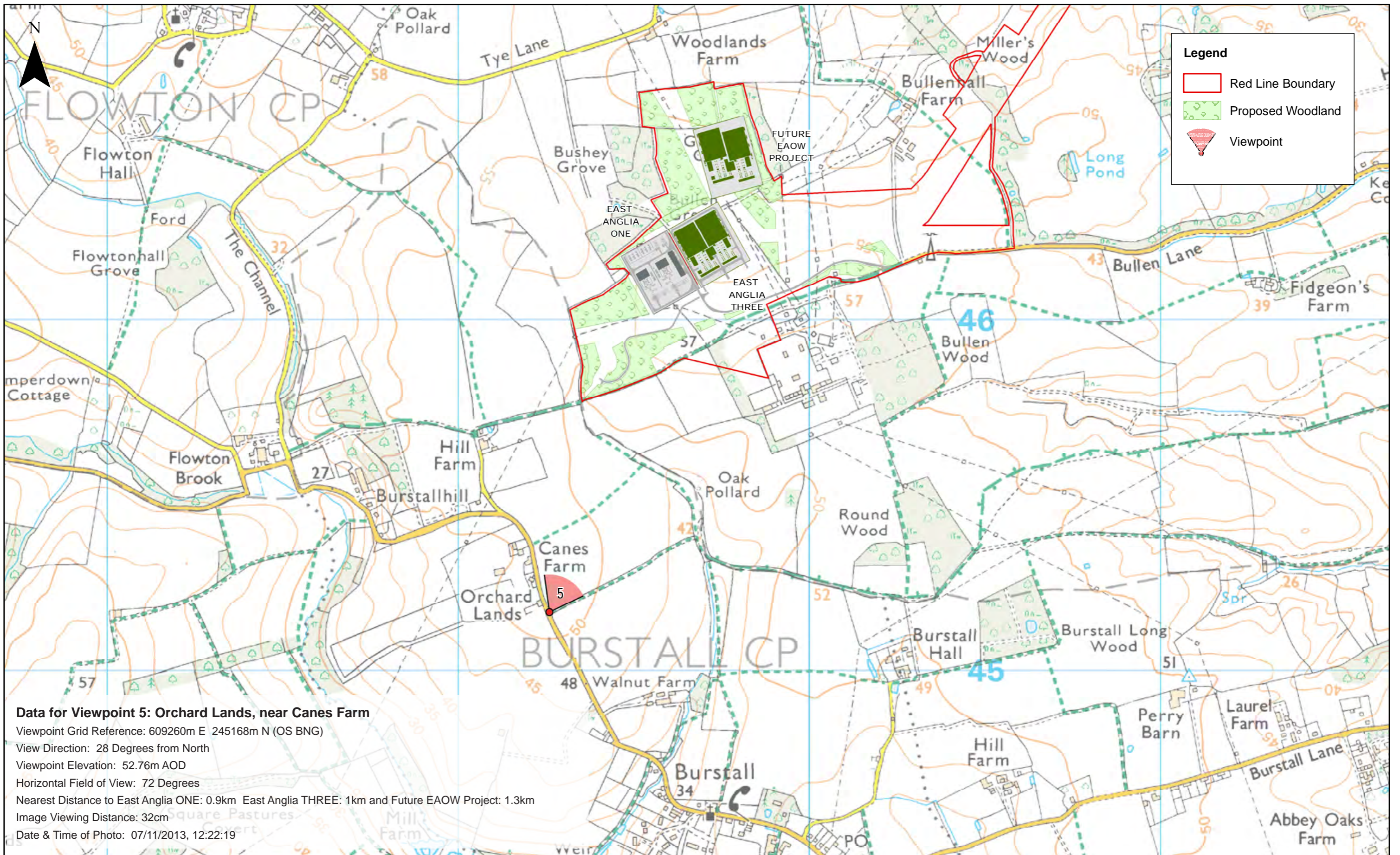


**Computer Model Visualisation** of East Anglia ONE substation, East Anglia THREE substation and a future EAOW project (only visible features are labelled).



**Computer Model Visualisation** of East Anglia ONE substation, East Anglia THREE substation and a future EAOW project with landscape mitigation after 15 years (only visible features are labelled)





**Data for Viewpoint 5: Orchard Lands, near Canes Farm**

Viewpoint Grid Reference: 609260m E 245168m N (OS BNG)

View Direction: 28 Degrees from North

Viewpoint Elevation: 52.76m AOD

Horizontal Field of View: 72 Degrees

Nearest Distance to East Anglia ONE: 0.9km East Anglia THREE: 1km and Future EAOW Project: 1.3km

Image Viewing Distance: 32cm

Date & Time of Photo: 07/11/2013, 12:22:19



Rev	Date	By	Comment
0	22/07/2016	LA	First Issue.

Prepared:	LA	Checked:	JP	Approved:	RC
-----------	----	----------	----	-----------	----

1:10,000 Scale @ A3  
 0 0.125 0.25 0.5 Km  
 This map has been produced to the latest known information at the time of issue, and has been produced for your information only. Please consult with the SPR Offshore GIS team to ensure the content is still current before using the information contained on this map. To the fullest extent permitted by law, we accept no responsibility or liability (whether in contract, tort (including negligence) or otherwise in respect of any errors or omissions in the information contained in the map and shall not be liable for any loss, damage or expense caused by such errors or omissions. Contains Ordnance Survey digital data © Crown copyright. All rights reserved. 2016 Licence number 0100031673.

**East Anglia THREE**

Viewpoint 5: Orchard Lands, near Canes Farm

Drg No	EA1-GEN-DA-SPR-008349
Rev	0
Date	22/07/16
Figure	29.15

Coordinate System: BNG  
Datum: OSGB36





**Existing View** from Viewpoint 5 - Orchard Lands, near Canes Farm. 72 degrees horizontal field of view, 32 cm viewing distance and 28 degrees view direction.



**Photomontage View** of East Anglia THREE Phase 1 substation with East Anglia ONE substation (only visible features are labelled).





**Photomontage View** of East Anglia THREE Phase 2 substation with East Anglia ONE substation (only visible features are labelled).



**Photomontage View** of East Anglia THREE Phase 2 substation with East Anglia ONE substation and landscape mitigation after 15 years (only visible features are labelled).



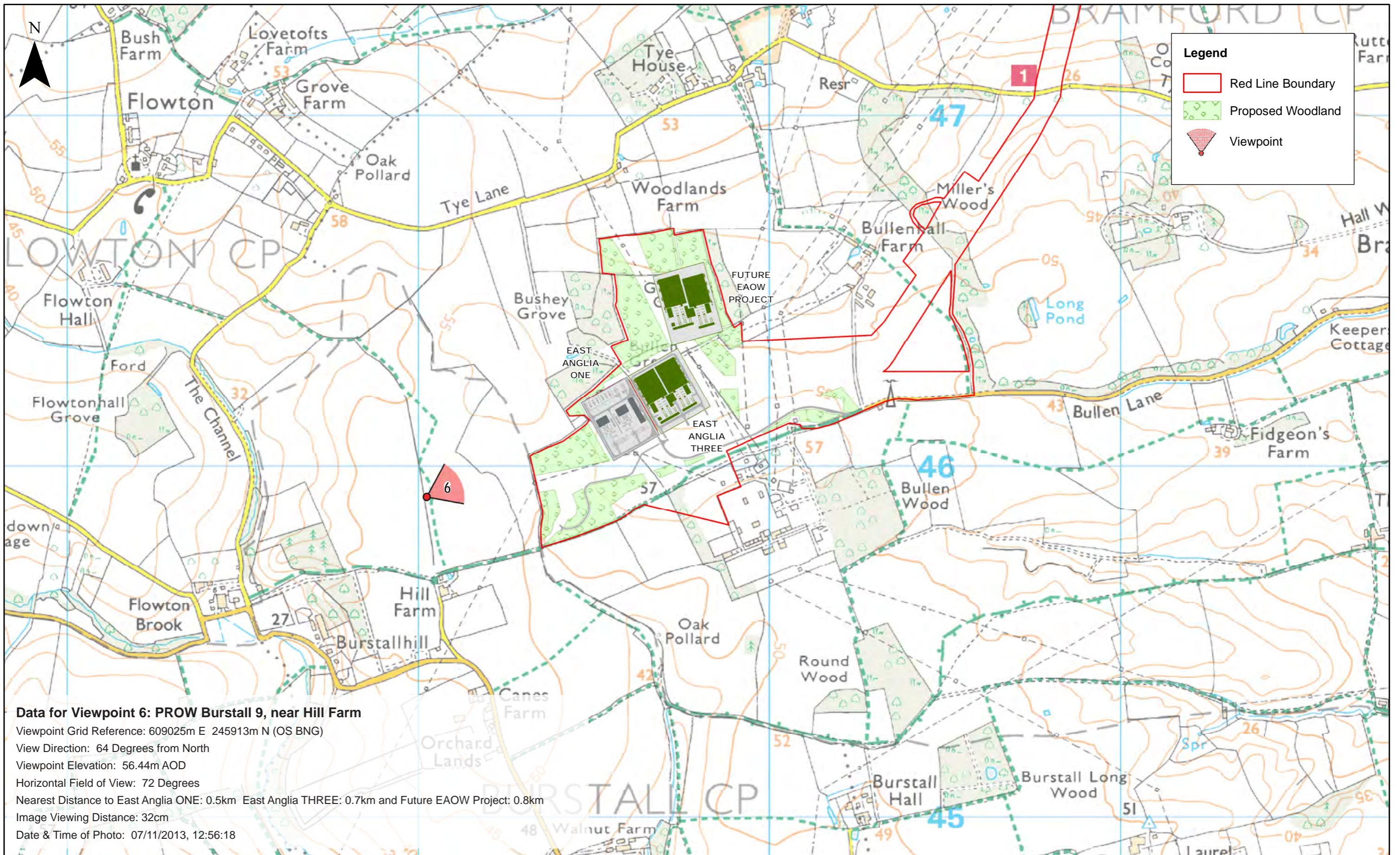


**Photomontage View** of East Anglia ONE substation, East Anglia THREE substation and a future EAOW project (only visible features are labelled).



**Photomontage View** of East Anglia ONE substation, East Anglia THREE substation and a future EAOW project with landscape mitigation after 15 years (only visible features are labelled).





**Data for Viewpoint 6: PROW Burstall 9, near Hill Farm**

Viewpoint Grid Reference: 609025m E 245913m N (OS BNG)

View Direction: 64 Degrees from North

Viewpoint Elevation: 56.44m AOD

Horizontal Field of View: 72 Degrees

Nearest Distance to East Anglia ONE: 0.5km East Anglia THREE: 0.7km and Future EAOW Project: 0.8km

Image Viewing Distance: 32cm

Date & Time of Photo: 07/11/2013, 12:56:18



Rev	Date	By	Comment
0	22/07/2016	LA	First Issue.

Prepared:	LA	1:10,000 Scale @ A3
Checked:	JP	0 0.125 0.25 0.5 Km
Approved:	RC	<small>This map has been produced to the latest known information at the time of issue, and has been produced for your information only. Please consult with the SPR Offshore GIS team to ensure the content is still current before using the information contained on this map. To the fullest extent permitted by law, we accept no responsibility or liability (whether in contract, tort (including negligence) or otherwise in respect of any errors or omissions in the information contained in the map and shall not be liable for any loss, damage or expense caused by such errors or omissions. Contains Ordnance Survey digital data © Crown copyright. All rights reserved. 2016 Licence number 0100031673.</small>

**East Anglia THREE**

Viewpoint 6: PROW Burstall 9, near Hill Farm

Drg No	EA1-GEN-DA-SPR-008349
Rev	0
Date	22/07/16
Figure	29.16
Coordinate System:	BNG
Datum:	OSGB36





**Existing View** from Viewpoint 6 - PROW Burstall 9, near Hill Farm. 72 degrees horizontal field of view, 32 cm viewing distance and 64 degrees view direction.



**Photomontage View** of East Anglia THREE Phase 1 substation with East Anglia ONE substation (only visible features are labelled).





East  
Anglia  
THREE

East  
Anglia  
ONE

**Photomontage View** of East Anglia THREE Phase 2 substation with East Anglia ONE substation (only visible features are labelled).



East  
Anglia  
ONE

East  
Anglia  
THREE

**Photomontage View** of East Anglia THREE Phase 2 substation with East Anglia ONE substation and landscape mitigation after 15 years (only visible features are labelled).



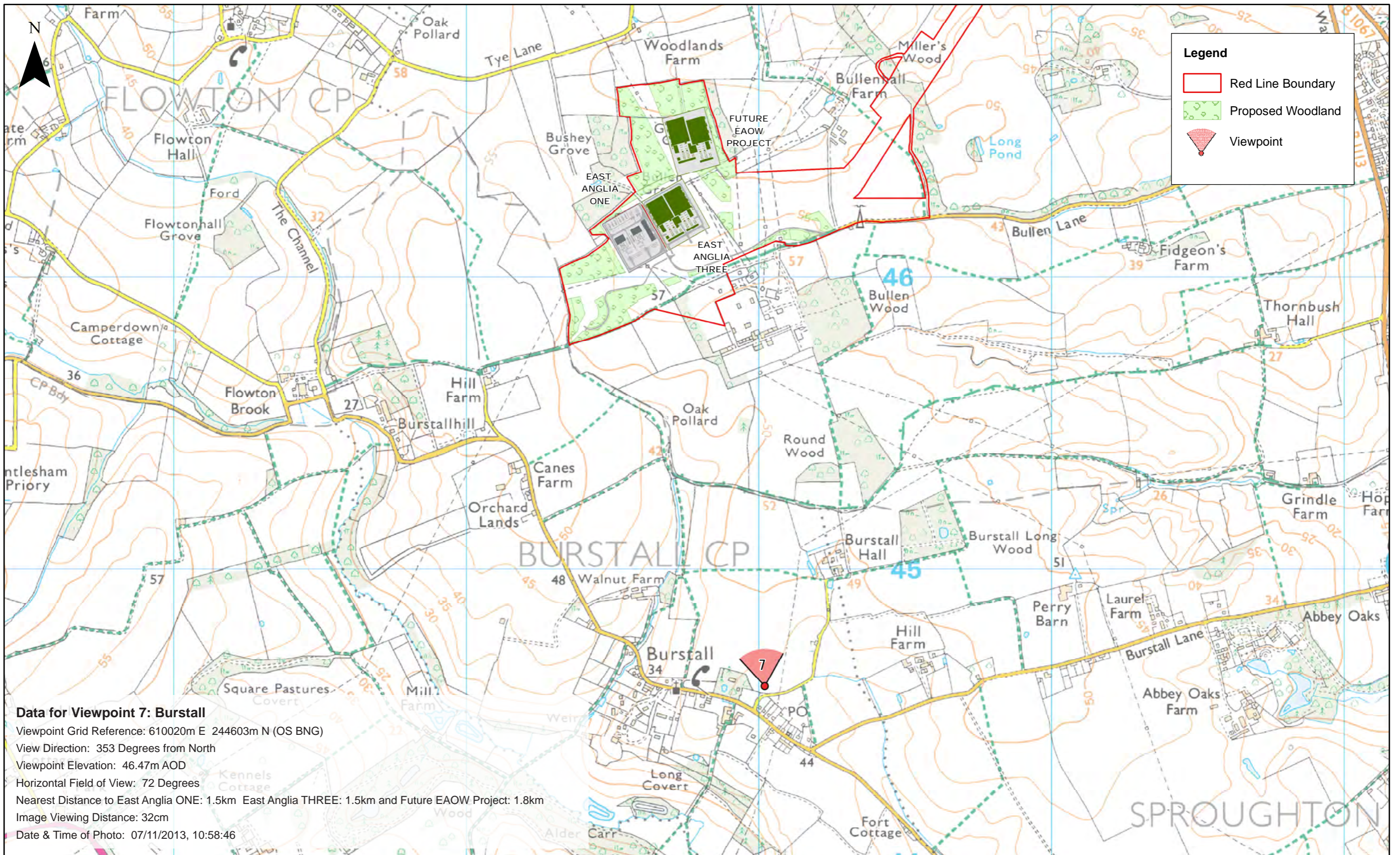


**Photomontage View** of East Anglia ONE substation, East Anglia THREE substation and a future EAOW project (only visible features are labelled).



**Photomontage View** of East Anglia ONE substation, East Anglia THREE substation and a future EAOW project with landscape mitigation after 15 years (only visible features are labelled).





**Data for Viewpoint 7: Burstall**

Viewpoint Grid Reference: 610020m E 244603m N (OS BNG)

View Direction: 353 Degrees from North

Viewpoint Elevation: 46.47m AOD

Horizontal Field of View: 72 Degrees

Nearest Distance to East Anglia ONE: 1.5km East Anglia THREE: 1.5km and Future EAOW Project: 1.8km

Image Viewing Distance: 32cm

Date & Time of Photo: 07/11/2013, 10:58:46



Rev	Date	By	Comment
0	22/07/2016	LA	First Issue.

Prepared:	LA	1:12,000 Scale @ A3
Checked:	JP	0 0.125 0.25 0.5 Km
Approved:	RC	<small>This map has been produced to the latest known information at the time of issue, and has been produced for your information only. Please consult with the SPR Offshore GIS team to ensure the content is still current before using the information contained on this map. To the fullest extent permitted by law, we accept no responsibility or liability (whether in contract, tort (including negligence) or otherwise in respect of any errors or omissions in the information contained in the map and shall not be liable for any loss, damage or expense caused by such errors or omissions. Contains Ordnance Survey digital data © Crown copyright. All rights reserved. 2016 Licence number 0100031673.</small>

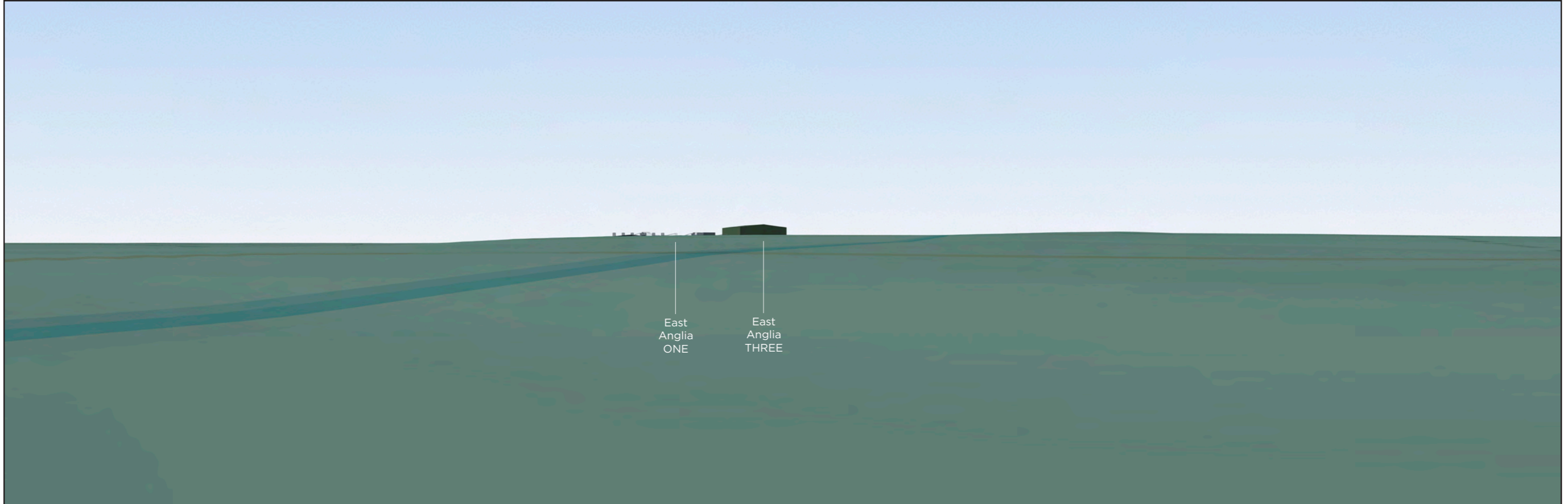
**East Anglia THREE**  
**Viewpoint 7: Burstall**

Drg No	EA1-GEN-DA-SPR-008349
Rev	0
Date	22/07/16
Figure	29.17
Coordinate System:	BNG
Datum:	OSGB36



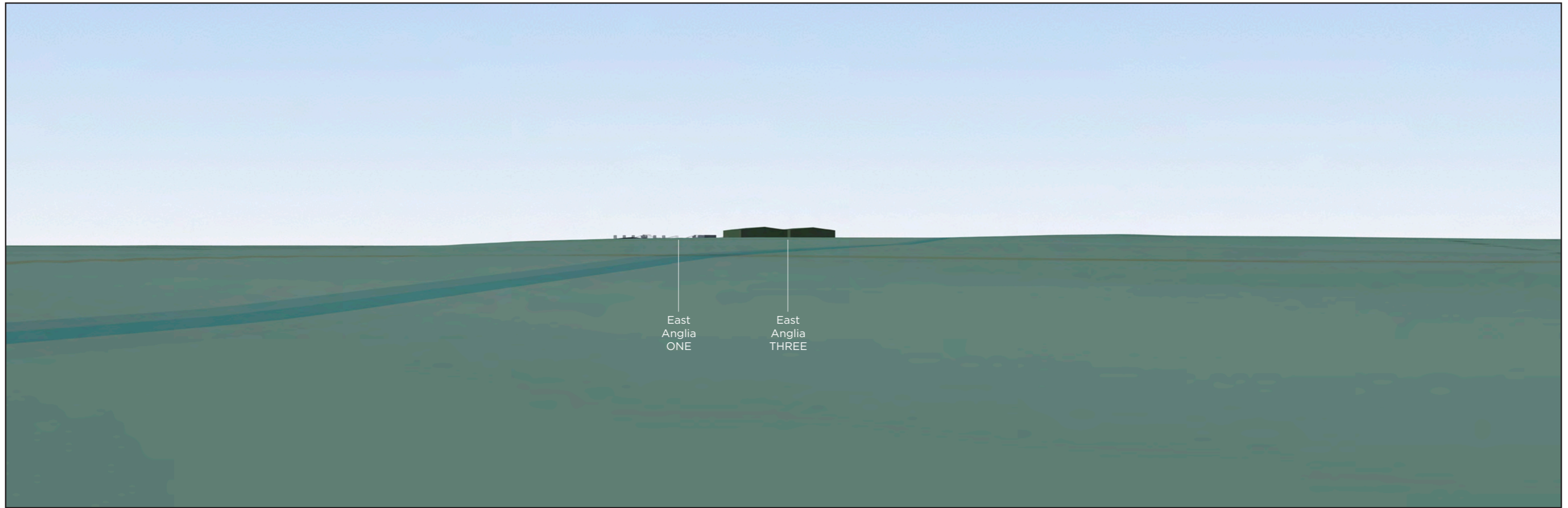


**Existing View** from Viewpoint 7 - Burstall. 72 degrees horizontal field of view, 32 cm viewing distance and 353 degrees view direction.

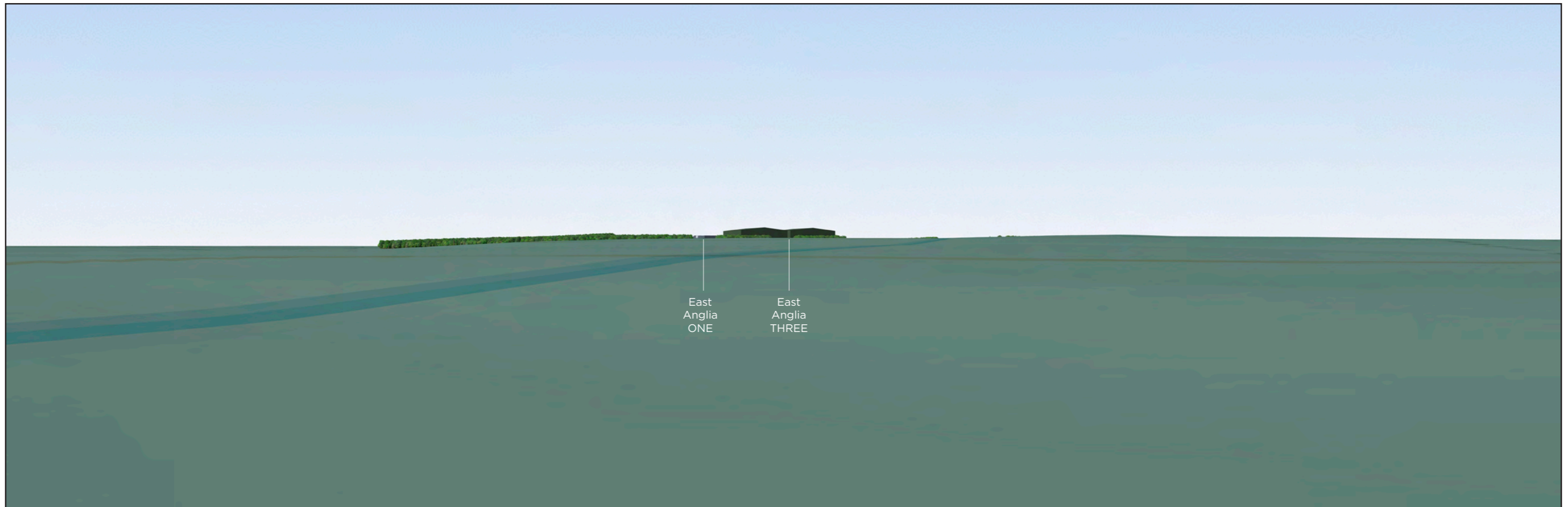


**Computer Model Visualisation** of East Anglia THREE Phase 1 substation with East Anglia ONE substation (only visible features are labelled).



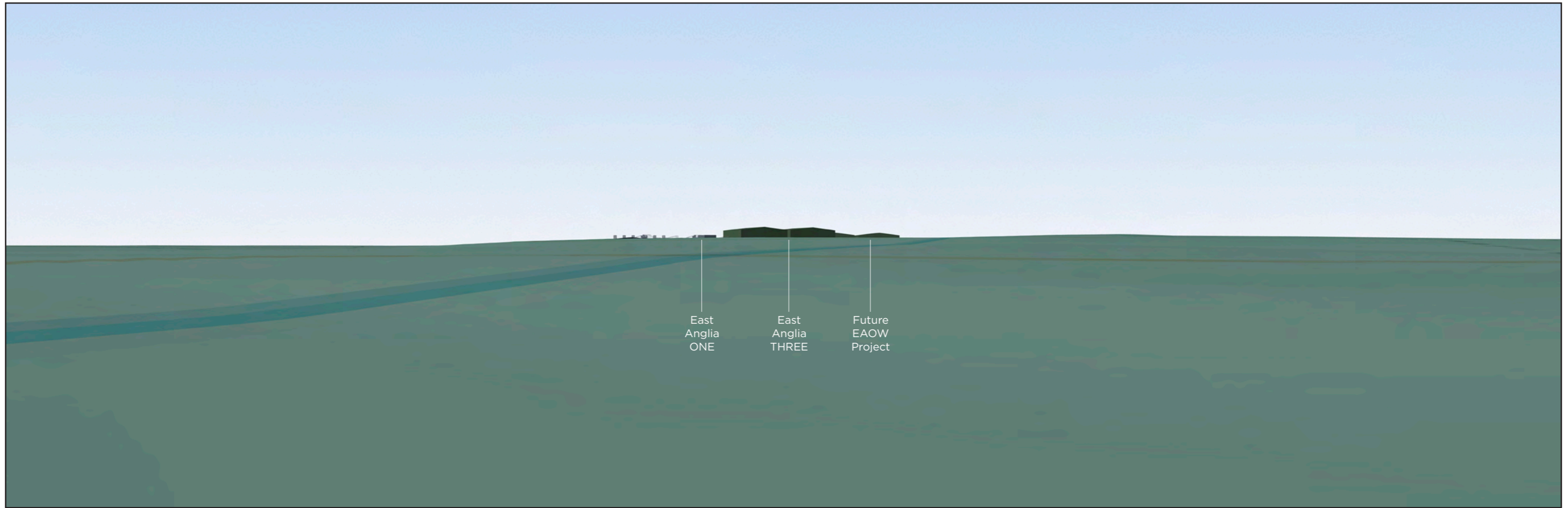


**Computer Model Visualisation** of East Anglia THREE Phase 2 substation with East Anglia ONE substation (only visible features are labelled).

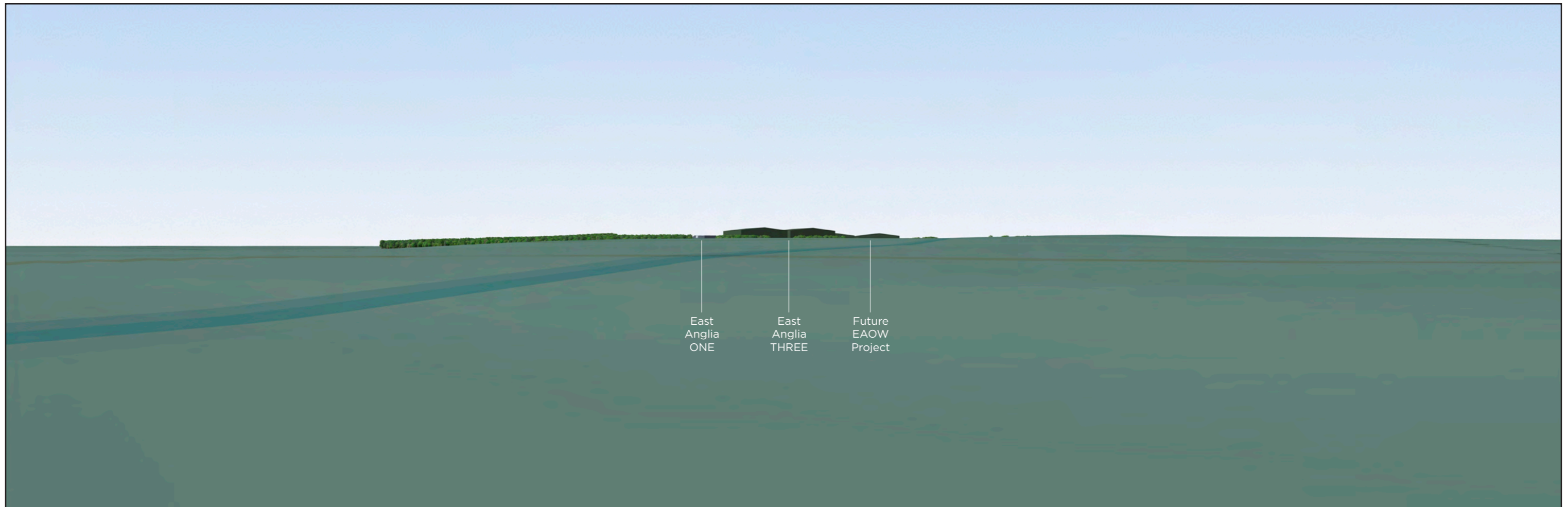


**Computer Model Visualisation** of East Anglia THREE Phase 2 substation with East Anglia ONE substation and landscape mitigation after 15 years (only visible features are labelled).



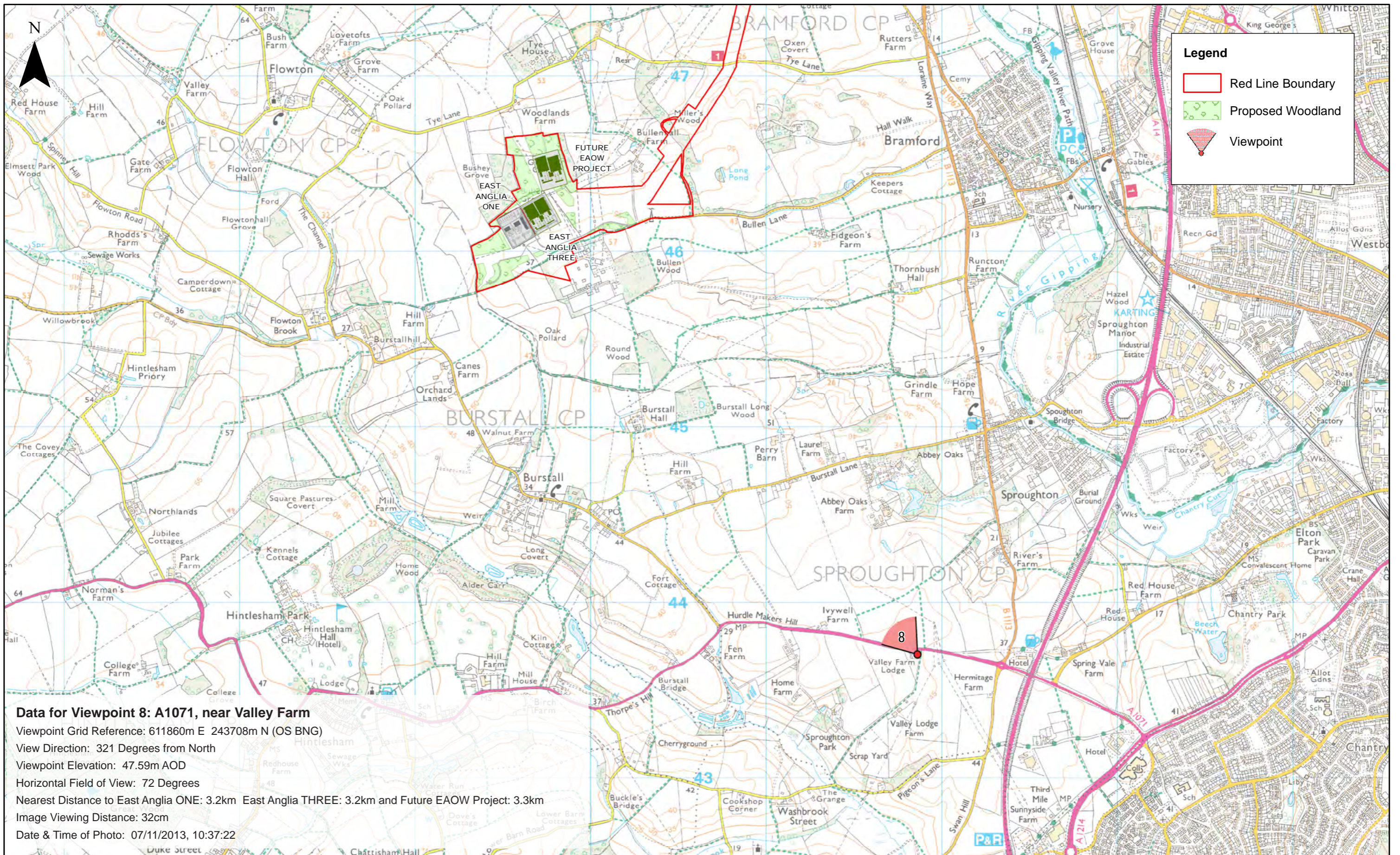


**Computer Model Visualisation** of East Anglia ONE substation, East Anglia THREE substation and a future EAOW project (only visible features are labelled).



**Computer Model Visualisation** of East Anglia ONE substation, East Anglia THREE substation and a future EAOW project with landscape mitigation after 15 years (only visible features are labelled).





**Data for Viewpoint 8: A1071, near Valley Farm**

Viewpoint Grid Reference: 611860m E 243708m N (OS BNG)

View Direction: 321 Degrees from North

Viewpoint Elevation: 47.59m AOD

Horizontal Field of View: 72 Degrees

Nearest Distance to East Anglia ONE: 3.2km East Anglia THREE: 3.2km and Future EAOW Project: 3.3km


Image Viewing Distance: 32cm

Date & Time of Photo: 07/11/2013, 10:37:22



0	22/07/2016	LA	First Issue.
Rev	Date	By	Comment

Prepared:	LA	1:20,000 Scale @ A3
Checked:	JP	
Approved:	RC	



**East Anglia THREE**

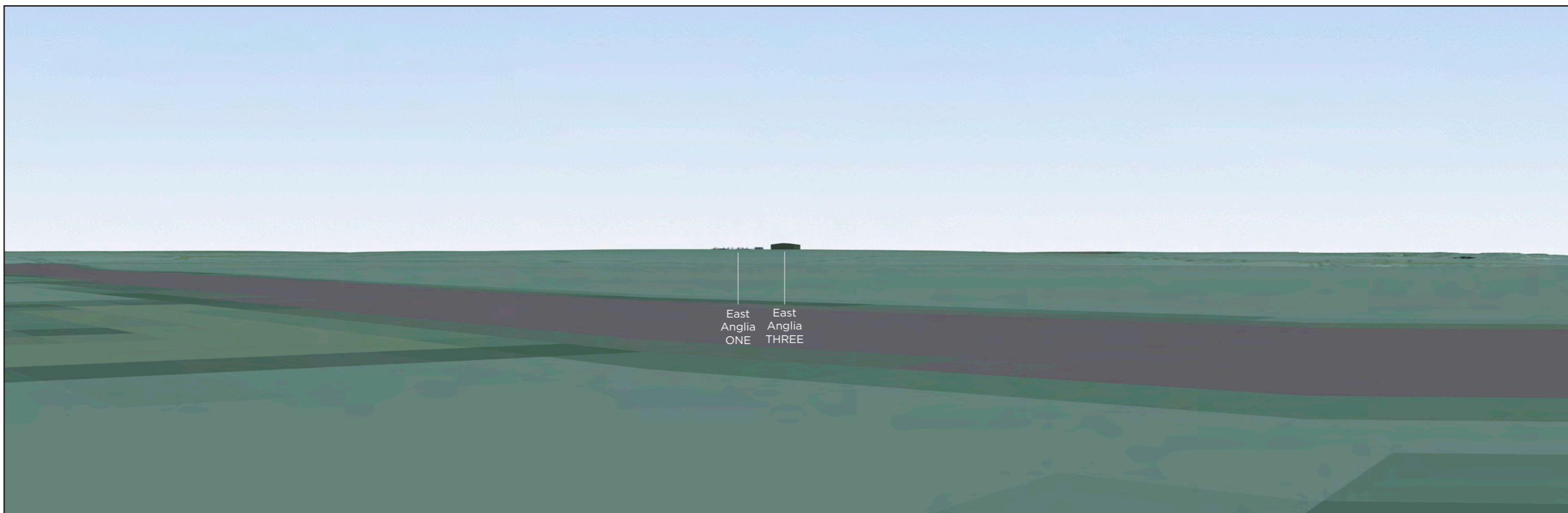
Viewpoint 8: A1071, near Valley Farm

Drg No	EA1-GEN-DA-SPR-008349	
Rev	0	Coordinate System: BNG
Date	22/07/16	Datum: OSGB36
Figure	29.18	



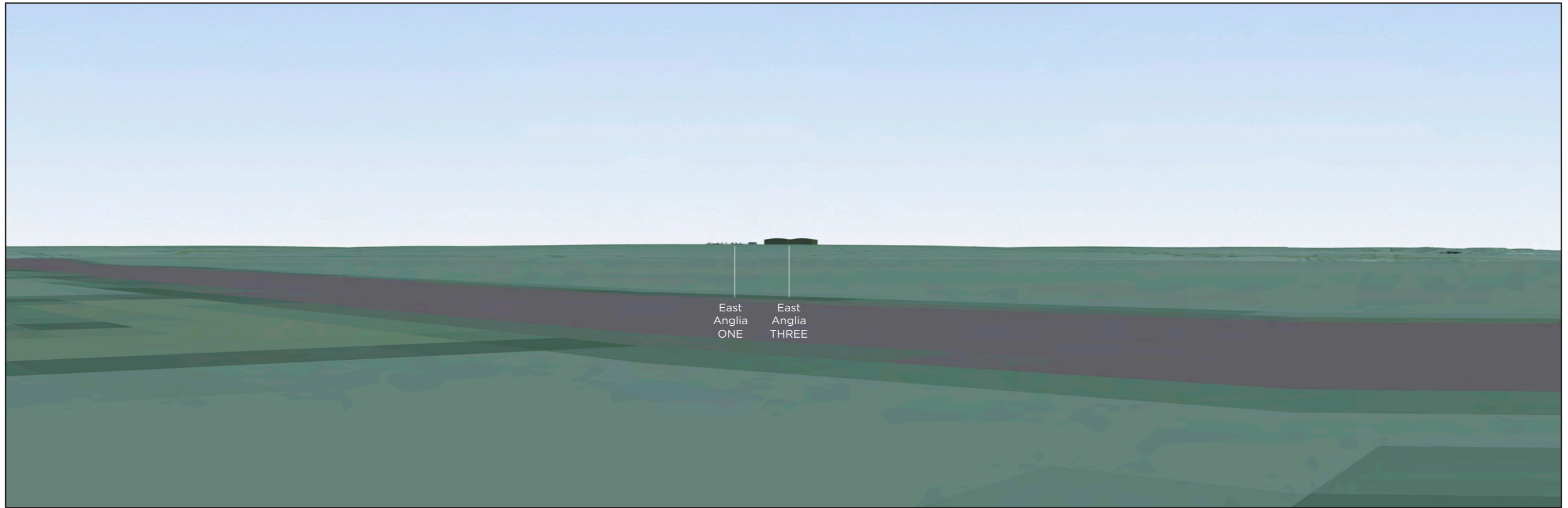


**Existing View** from Viewpoint 8 - A1071, near Valley Farm. 72 degrees horizontal field of view, 32 cm viewing distance and 321 degrees view direction.

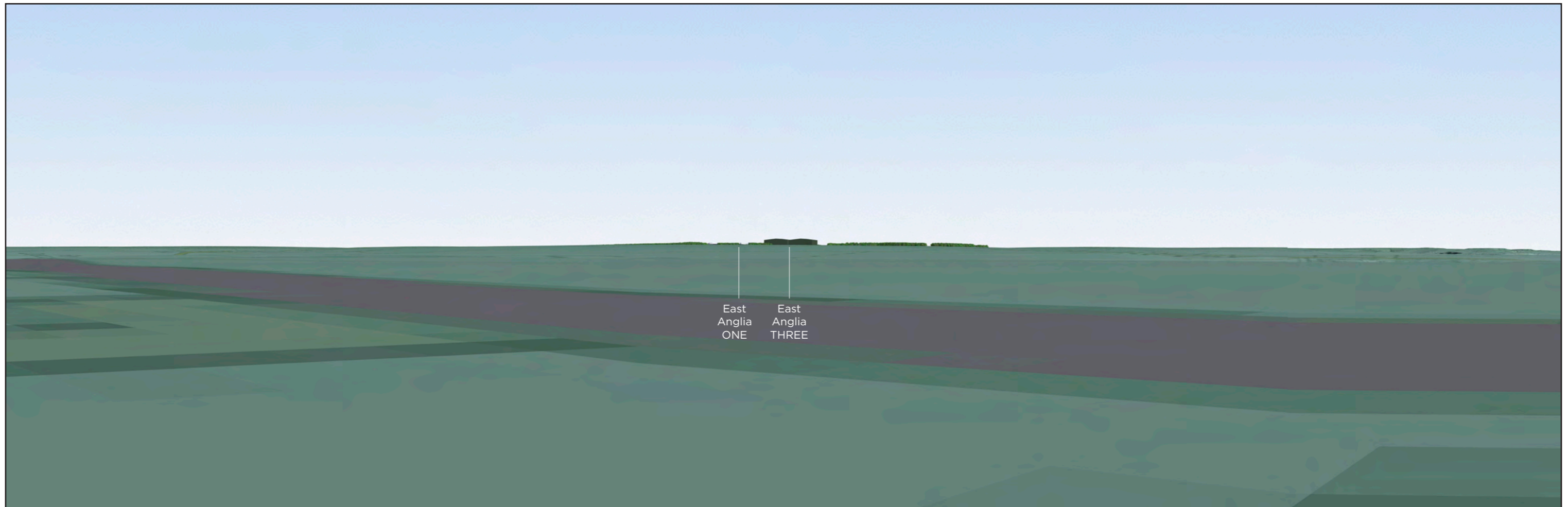


**Computer Model Visualisation** of East Anglia THREE Phase 1 substation with East Anglia ONE substation (only visible features are labelled).



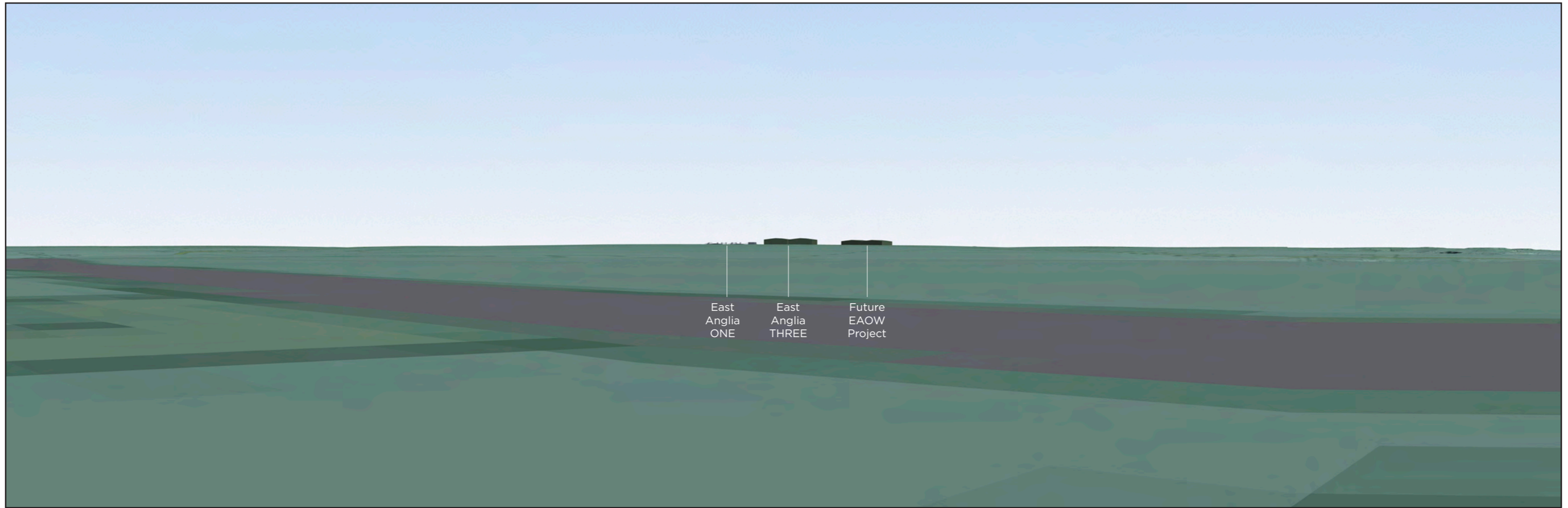


**Computer Model Visualisation** of East Anglia THREE Phase 2 substation with East Anglia ONE substation (only visible features are labelled).

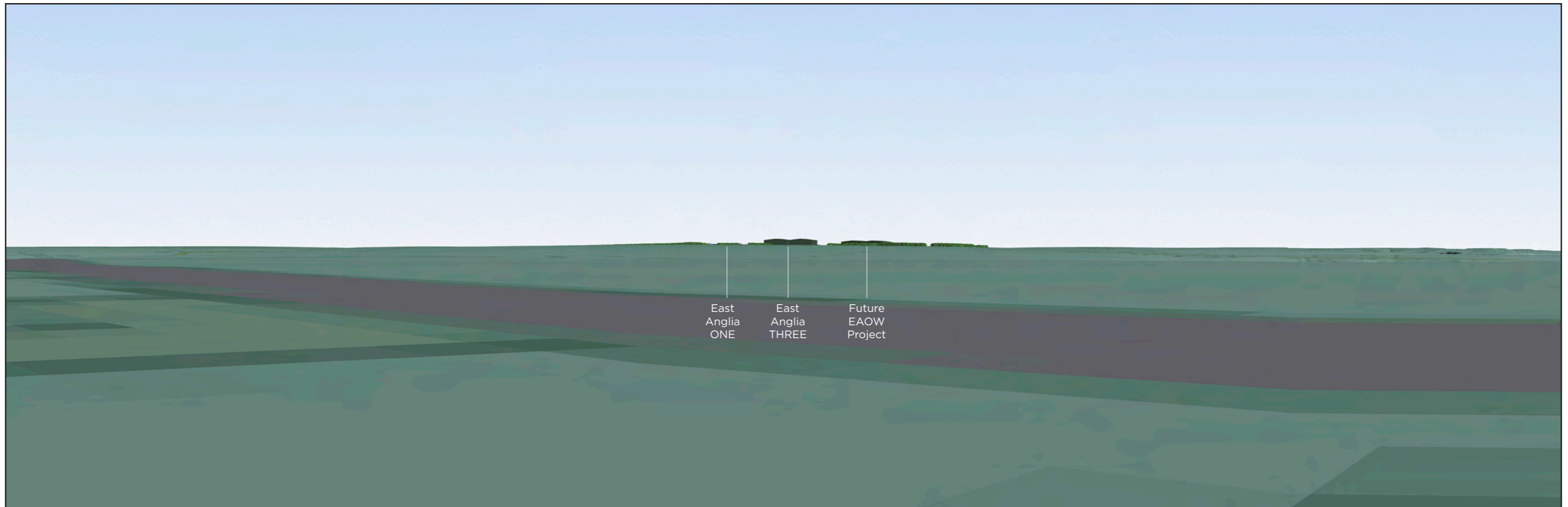


**Computer Model Visualisation** of East Anglia THREE Phase 2 substation with East Anglia ONE substation and landscape mitigation after 15 years (only visible features are labelled).



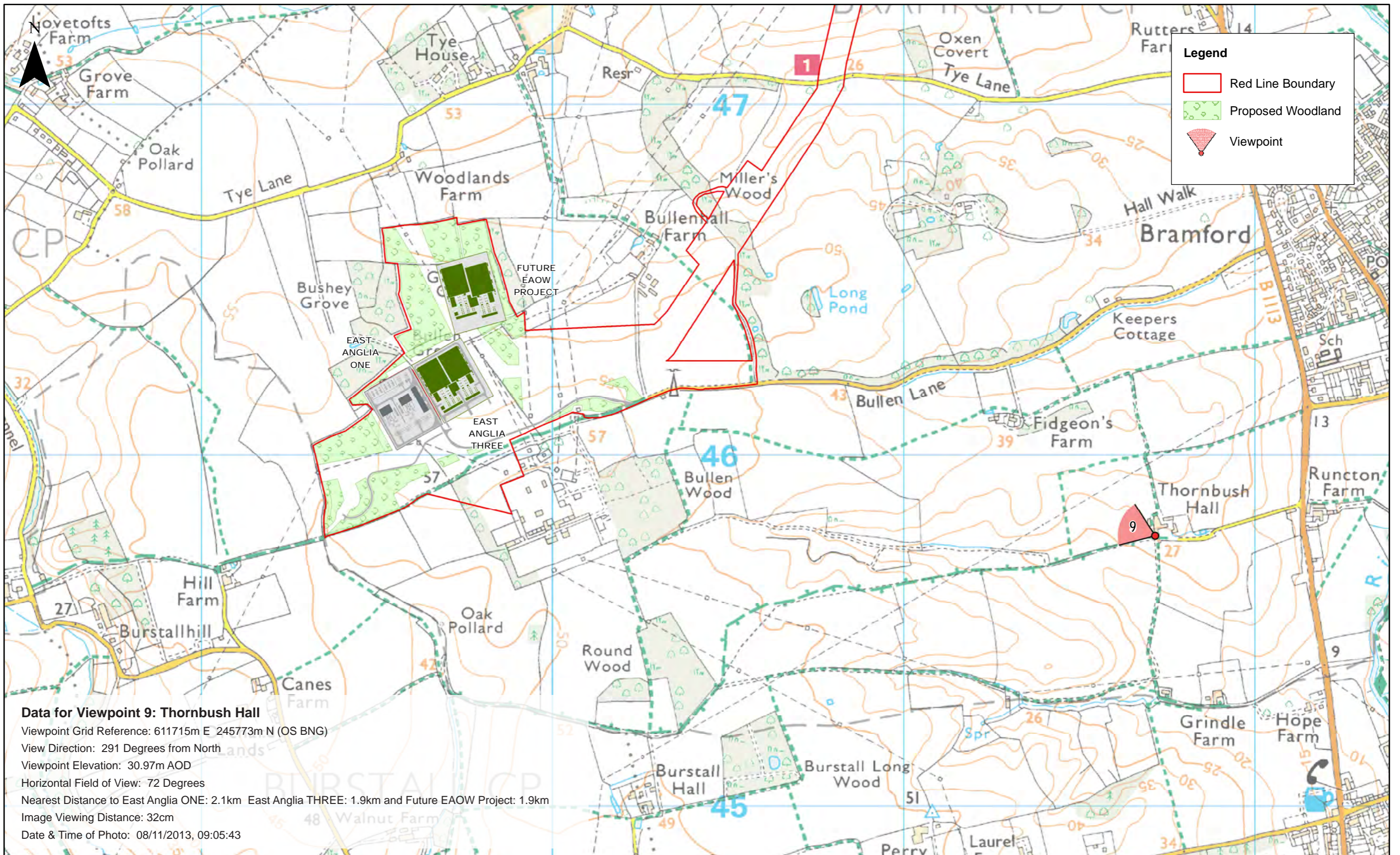


**Computer Model Visualisation** of East Anglia ONE substation, East Anglia THREE substation and a future EAOW project (only visible features are labelled).



**Computer Model Visualisation** of East Anglia ONE substation, East Anglia THREE substation and a future EAOW project with landscape mitigation after 15 years (only visible features are labelled).





Rev	Date	By	Comment
0	22/07/2016	LA	First Issue.

1:10,000  
Scale @ A3

Prepared: LA  
Checked: JP  
Approved: RC

This map has been produced to the latest known information at the time of issue, and has been produced for your information only. Please consult with the SPR Offshore GIS team to ensure the content is still current before using the information contained on this map. To the fullest extent permitted by law, we accept no responsibility or liability (whether in contract, tort (including negligence) or otherwise) in respect of any errors or omissions in the information contained in the map and shall not be liable for any loss, damage or expense caused by such errors or omissions.

Contains Ordnance Survey digital data © Crown copyright. All rights reserved. 2016 Licence number 0100031673.

## East Anglia THREE

### Viewpoint 9: Thornbush Hall

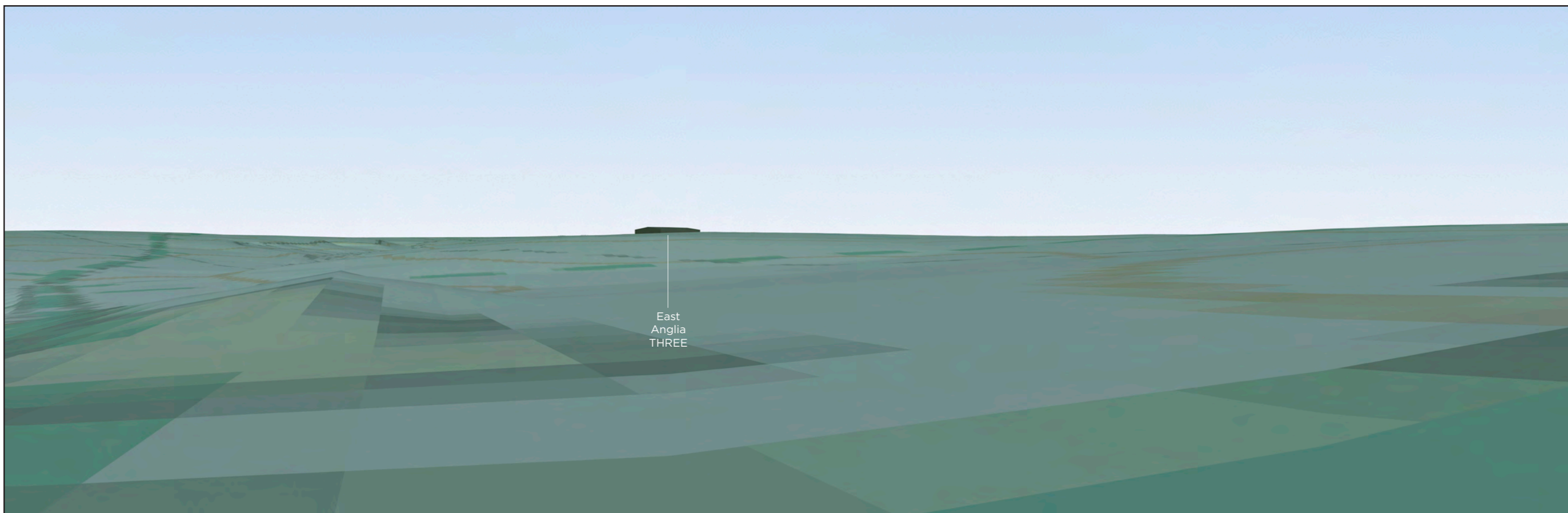
<b>Drg No</b>	EA1-GEN-DA-SPR-008349
<b>Rev</b>	0
<b>Date</b>	22/07/16
<b>Figure</b>	29.19

Coordinate System: BNG  
Datum: OSGB36



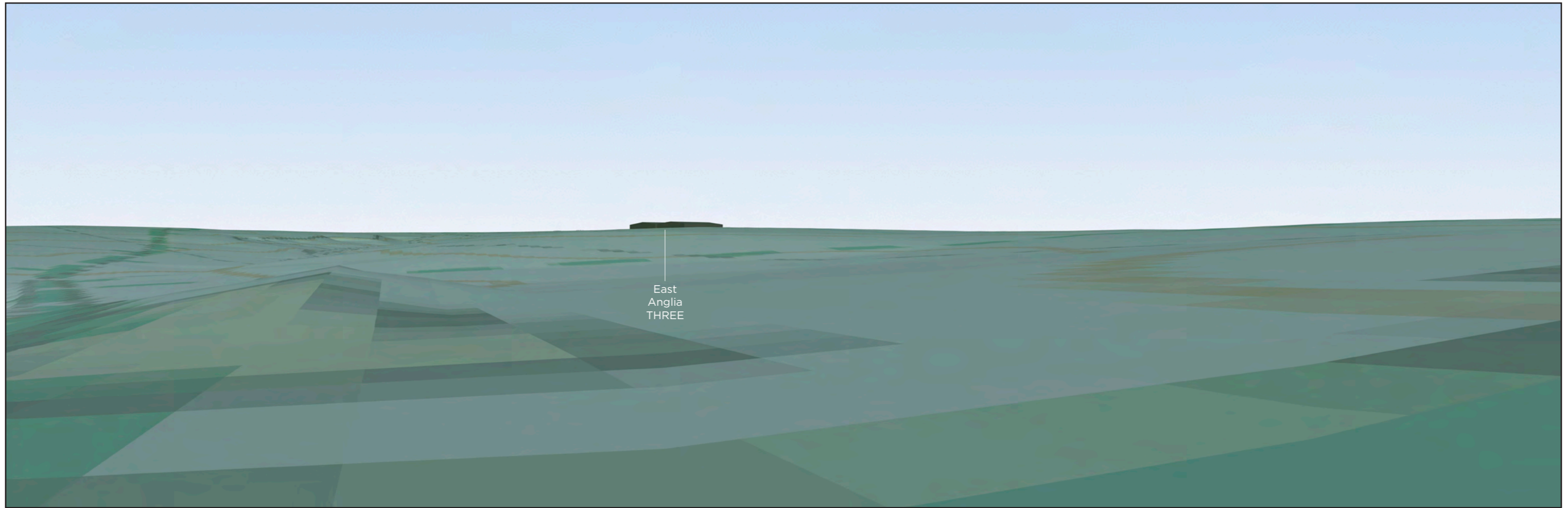


**Existing View** from Viewpoint 9 - Thornbush Hall. 72 degrees horizontal field of view, 32 cm viewing distance and 291 degrees view direction.

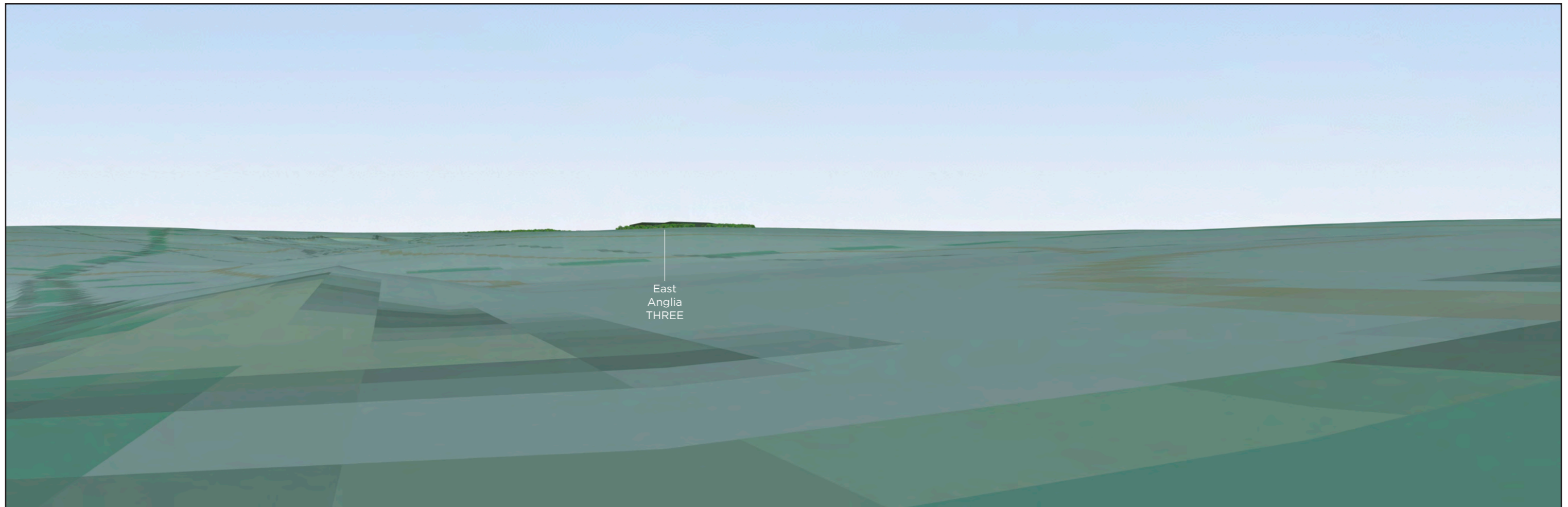


**Computer Model Visualisation** of East Anglia THREE Phase 1 substation with East Anglia ONE substation (only visible features are labelled).



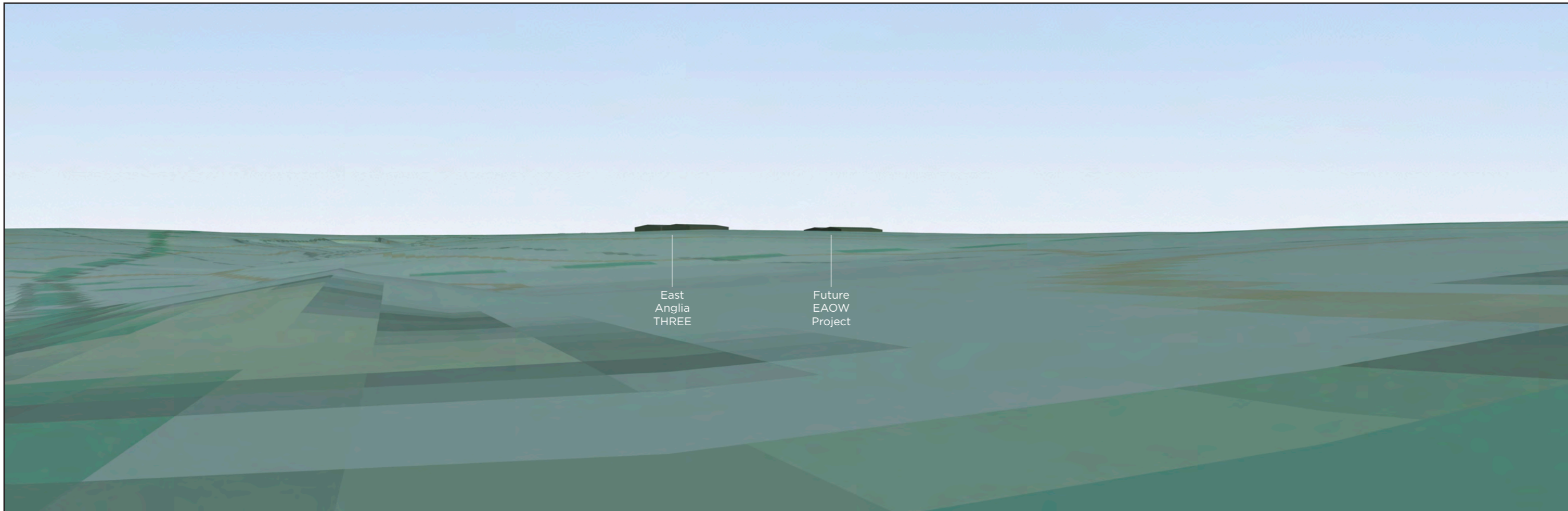


**Computer Model Visualisation** of East Anglia THREE Phase 2 substation with East Anglia ONE substation (only visible features are labelled).

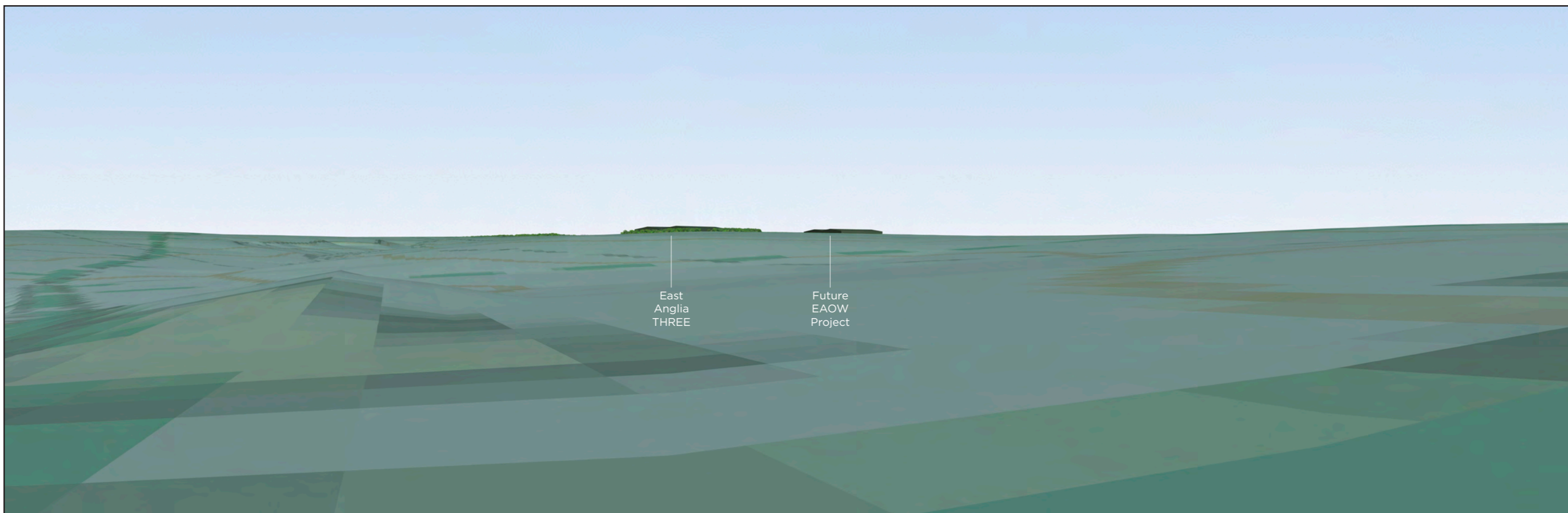


**Computer Model Visualisation** of East Anglia THREE Phase 2 substation with East Anglia ONE substation and landscape mitigation after 15 years (only visible features are labelled).



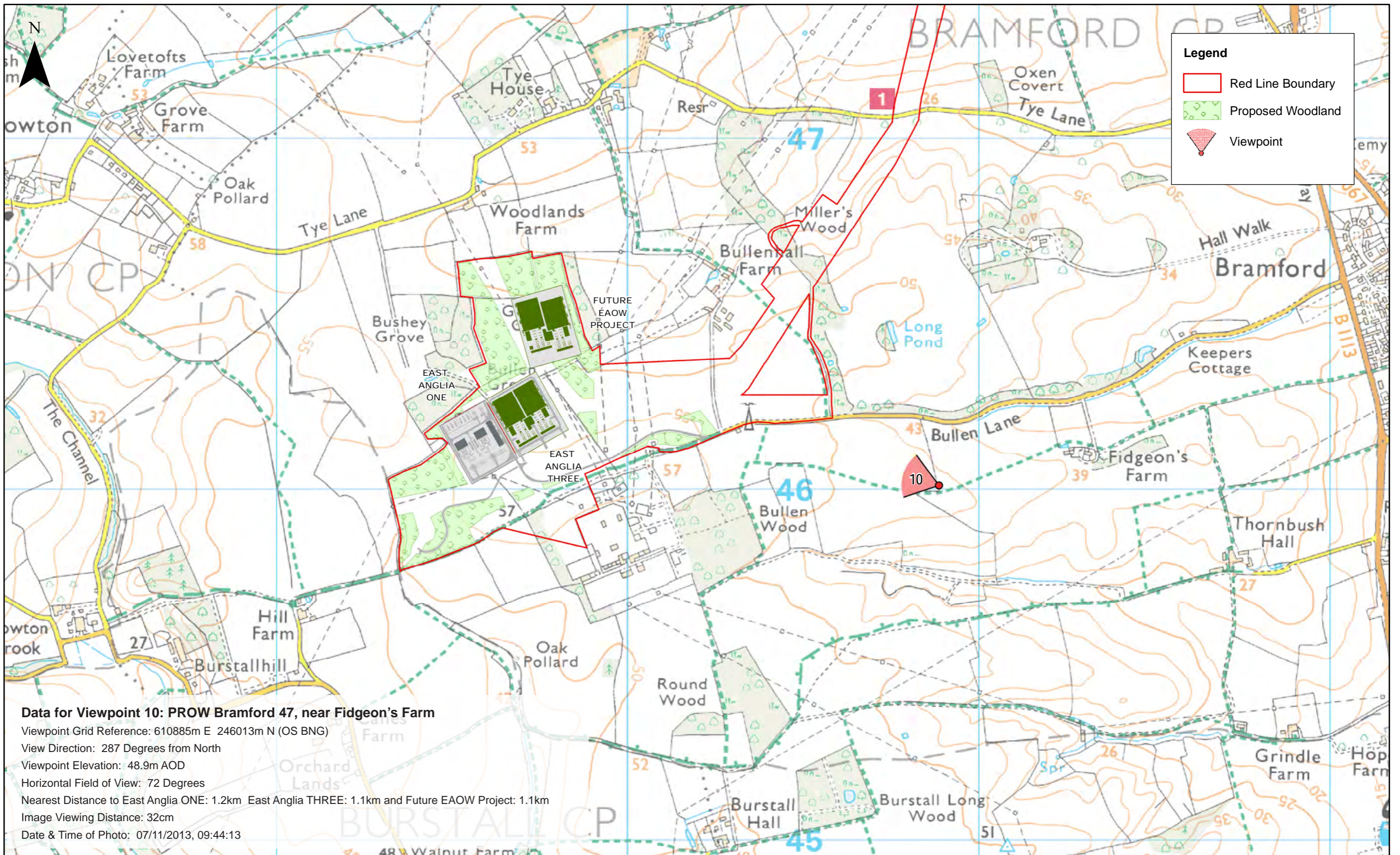


**Computer Model Visualisation** of East Anglia ONE substation, East Anglia THREE substation and a future EAOW project (only visible features are labelled).



**Computer Model Visualisation** of East Anglia ONE substation, East Anglia THREE substation and a future EAOW project with landscape mitigation after 15 years (only visible features are labelled)





**Data for Viewpoint 10: PROW Bramford 47, near Fidgeon's Farm**

Viewpoint Grid Reference: 610885m E 246013m N (OS BNG)  
 View Direction: 287 Degrees from North  
 Viewpoint Elevation: 48.9m AOD  
 Horizontal Field of View: 72 Degrees  
 Nearest Distance to East Anglia ONE: 1.2km East Anglia THREE: 1.1km and Future EAOW Project: 1.1km  
 Image Viewing Distance: 32cm  
 Date & Time of Photo: 07/11/2013, 09:44:13



Rev	Date	By	Comment
0	22/07/2016	LA	First Issue.

1:10,000 Scale @ A3

Prepared: LA  
 Checked: JP  
 Approved: RC

This map has been produced to the latest known information at the time of issue, and has been produced for your information only. Please consult with the SPR Offshore GIS team to ensure the content is still current before using the information contained on this map. To the fullest extent permitted by law, we accept no responsibility or liability (whether in contract, tort (including negligence) or otherwise) in respect of any errors or omissions in the information contained in the map and shall not be liable for any loss, damage or expense caused by such errors or omissions. Contains Ordnance Survey digital data © Crown copyright. All rights reserved. 2016 Licence number 0100031673.

**East Anglia THREE**  
 Viewpoint 10: PROW Bramford 47,  
 near Fidgeon's Farm

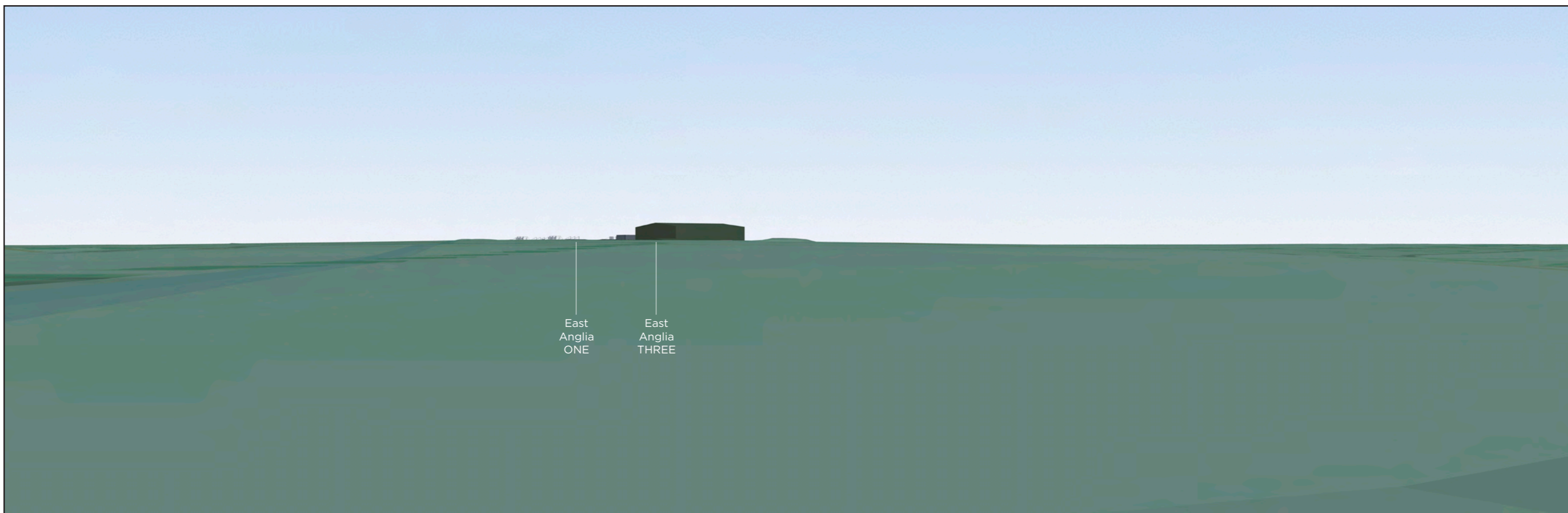
Drg No	EA1-GEN-DA-SPR-008349
Rev	0
Date	22/07/16
Figure	29.20

Coordinate System: BNG  
 Datum: OSGB36



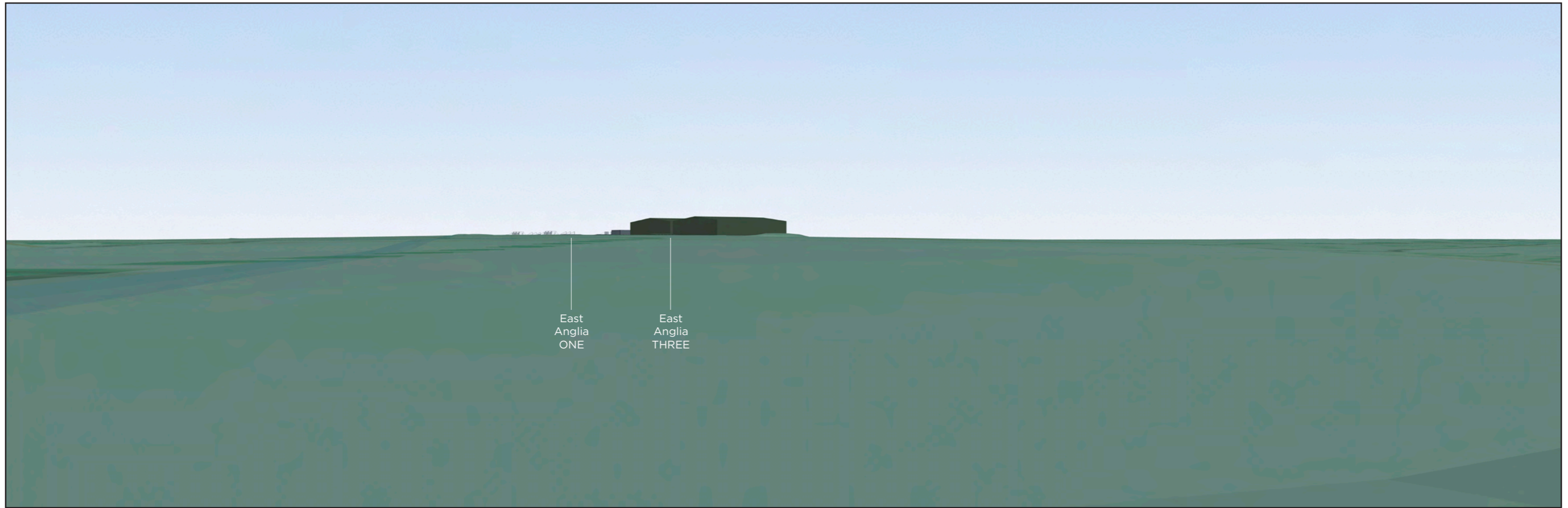


**Existing View** from Viewpoint 10 - PROW Bramford 47, near Fidgeon's Farm. 72 degrees horizontal field of view, 32 cm viewing distance and 287 degrees view direction.

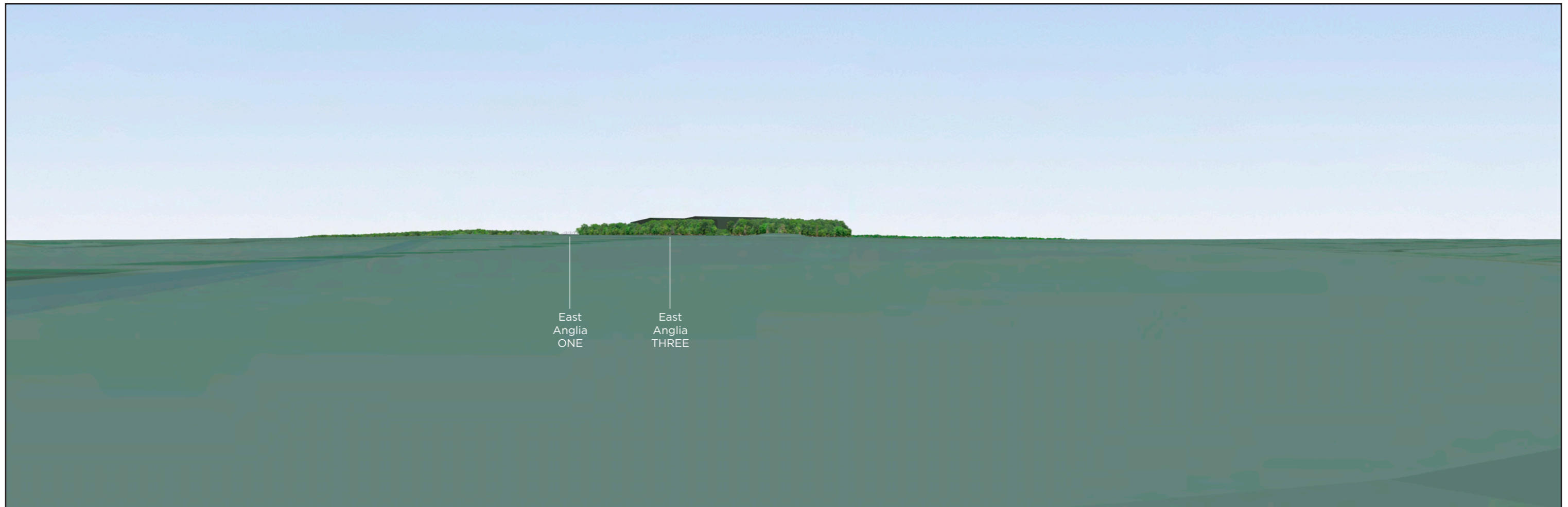


**Computer Model Visualisation** of East Anglia THREE Phase 1 substation with East Anglia ONE substation (only visible features are labelled).



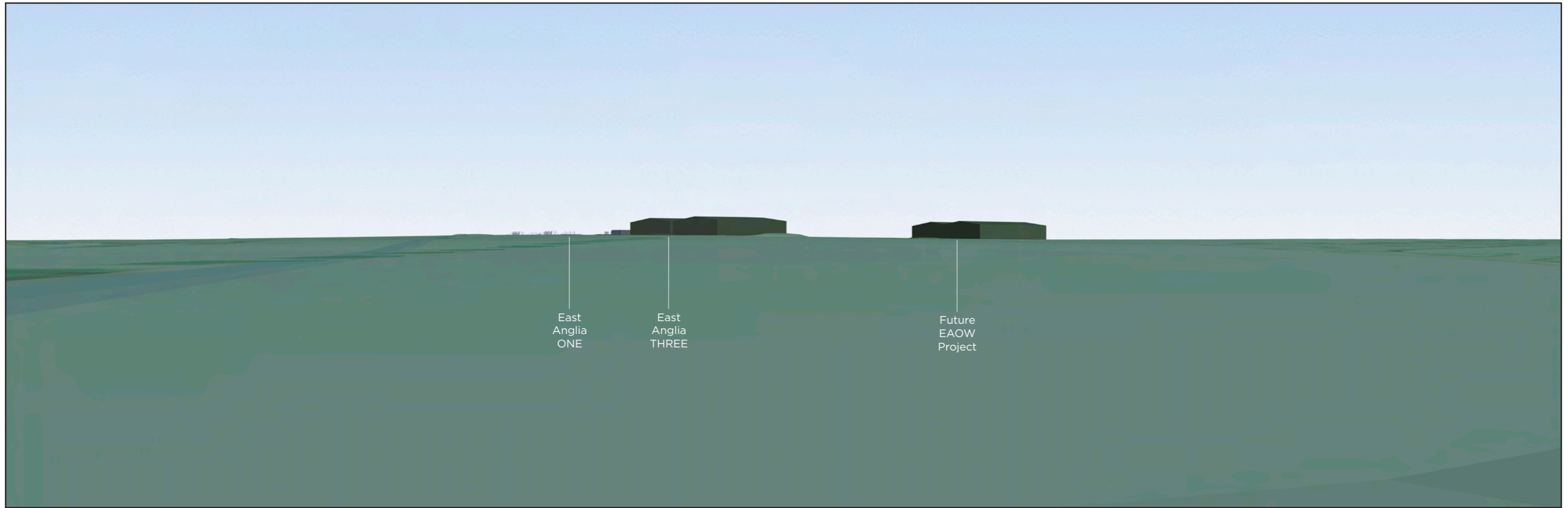


**Computer Model Visualisation** of East Anglia THREE Phase 2 substation with East Anglia ONE substation (only visible features are labelled).

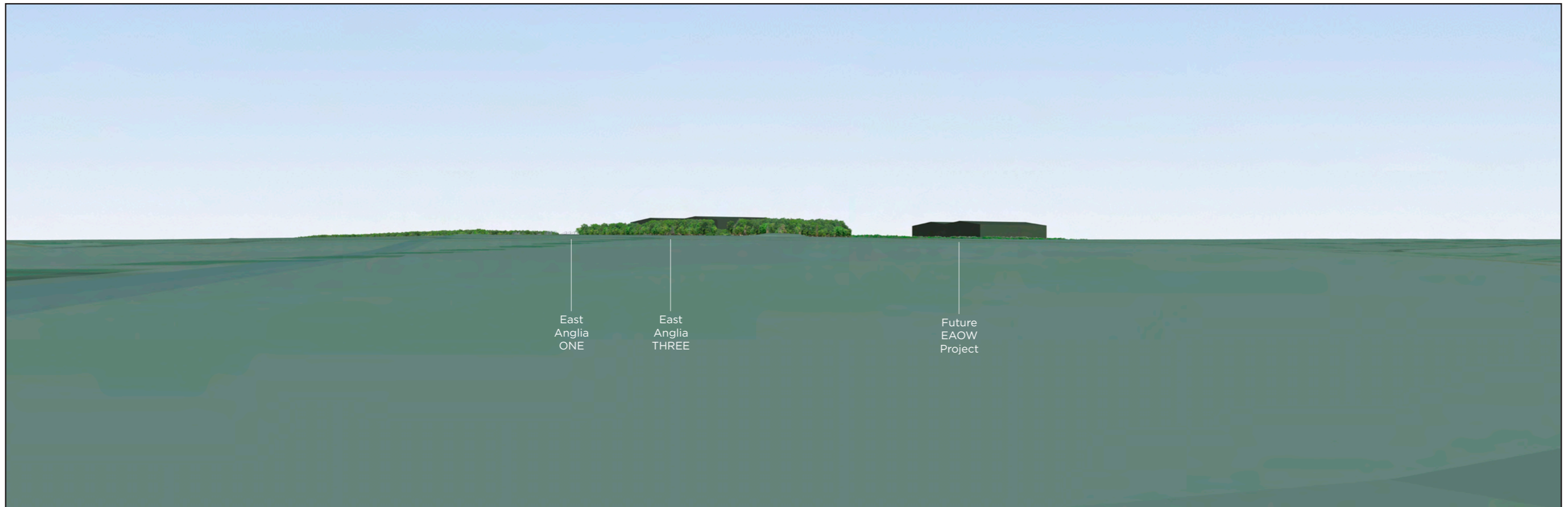


**Computer Model Visualisation** of East Anglia THREE Phase 2 substation with East Anglia ONE substation and landscape mitigation after 15 years (only visible features are labelled).



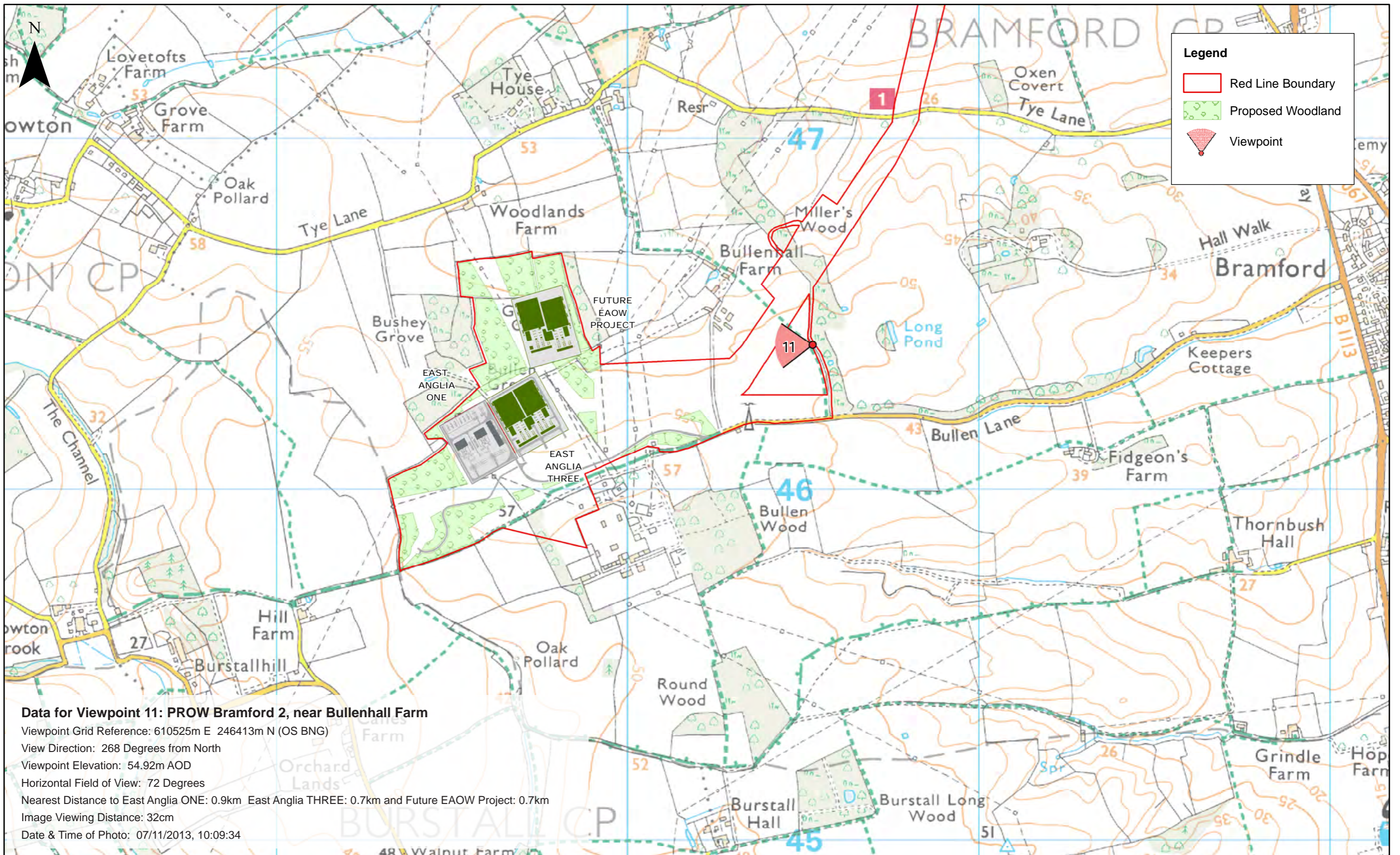


**Computer Model Visualisation** of East Anglia ONE substation, East Anglia THREE substation and a future EAOW project (only visible features are labelled).



**Computer Model Visualisation** of East Anglia ONE substation, East Anglia THREE substation and a future EAOW project with landscape mitigation after 15 years (only visible features are labelled).





**Data for Viewpoint 11: PROW Bramford 2, near Bullenall Farm**

Viewpoint Grid Reference: 610525m E 246413m N (OS BNG)  
 View Direction: 268 Degrees from North  
 Viewpoint Elevation: 54.92m AOD  
 Horizontal Field of View: 72 Degrees  
 Nearest Distance to East Anglia ONE: 0.9km East Anglia THREE: 0.7km and Future EAOW Project: 0.7km  
 Image Viewing Distance: 32cm  
 Date & Time of Photo: 07/11/2013, 10:09:34



Rev	Date	By	Comment
0	22/07/2016	LA	First Issue.

1:10,000  
Scale @ A3

Prepared: LA  
Checked: JP  
Approved: RC

This map has been produced to the latest known information at the time of issue, and has been produced for your information only. Please consult with the SPR Offshore GIS team to ensure the content is still current before using the information contained on this map. To the fullest extent permitted by law, we accept no responsibility or liability (whether in contract, tort (including negligence) or otherwise) in respect of any errors or omissions in the information contained in the map and shall not be liable for any loss, damage or expense caused by such errors or omissions. Contains Ordnance Survey digital data © Crown copyright. All rights reserved. 2016 Licence number 0100031673.

**East Anglia THREE**  
Viewpoint 11: PROW Bramford 2, near Bullenall Farm

Drg No	EA1-GEN-DA-SPR-008349
Rev	0
Date	22/07/16
Figure	29.21

Coordinate System: BNG  
Datum: OSGB36





**Existing View** from Viewpoint 11 - PROW Bramford 2, near Bullenhall Farm. 72 degrees horizontal field of view, 32 cm viewing distance and 268 degrees view direction.



**Photomontage View** of East Anglia THREE Phase 1 substation with East Anglia ONE substation (only visible features are labelled).





**Photomontage View** of East Anglia THREE Phase 2 substation with East Anglia ONE substation (only visible features are labelled).



**Photomontage View** of East Anglia THREE Phase 2 substation with East Anglia ONE substation and landscape mitigation after 15 years (only visible features are labelled).



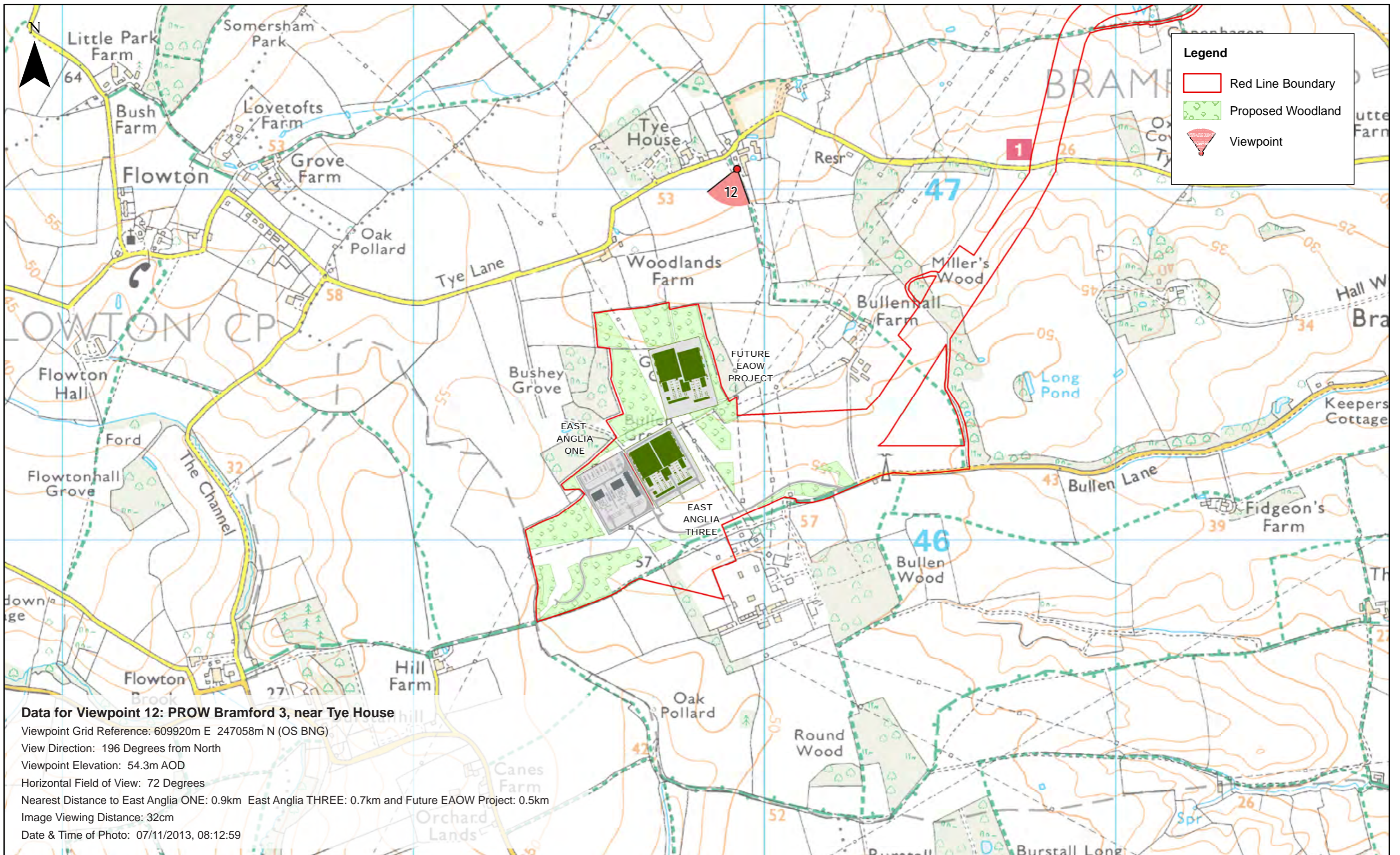


**Photomontage View** of East Anglia ONE substation, East Anglia THREE substation and a future EAOW project (only visible features are labelled).



**Photomontage View** of East Anglia ONE substation, East Anglia THREE substation and a future EAOW project with landscape mitigation after 15 years (only visible features are labelled).





Rev	Date	By	Comment
0	22/07/2016	LA	First Issue.

Prepared:	LA	Checked:	JP	Approved:	RC
-----------	----	----------	----	-----------	----

1:10,000  
Scale @ A3

This map has been produced to the latest known information at the time of issue, and has been produced for your information only. Please consult with the SPR Offshore GIS team to ensure the content is still current before using the information contained on this map. To the fullest extent permitted by law, we accept no responsibility or liability (whether in contract, tort (including negligence) or otherwise in respect of any errors or omissions in the information contained in the map and shall not be liable for any loss, damage or expense caused by such errors or omissions. Contains Ordnance Survey digital data © Crown copyright. All rights reserved. 2016 Licence number 0100031673.

**East Anglia THREE**  
 Viewpoint 12: PROW Bramford 3,  
 near Tye House

Drg No	EA1-GEN-DA-SPR-008349
Rev	0
Date	22/07/16
Figure	29.22

Coordinate System: BNG  
Datum: OSGB36





**Existing View** from Viewpoint 12 - PROW Bramford 3, near Tye House. 72 degrees horizontal field of view, 32 cm viewing distance and 196 degrees view direction.



**Photomontage View** of East Anglia THREE Phase 1 substation with East Anglia ONE substation (only visible features are labelled).





**Photomontage View** of East Anglia THREE Phase 2 substation with East Anglia ONE substation (only visible features are labelled).



**Photomontage View** of East Anglia THREE Phase 2 substation with East Anglia ONE substation and landscape mitigation after 15 years (only visible features are labelled).



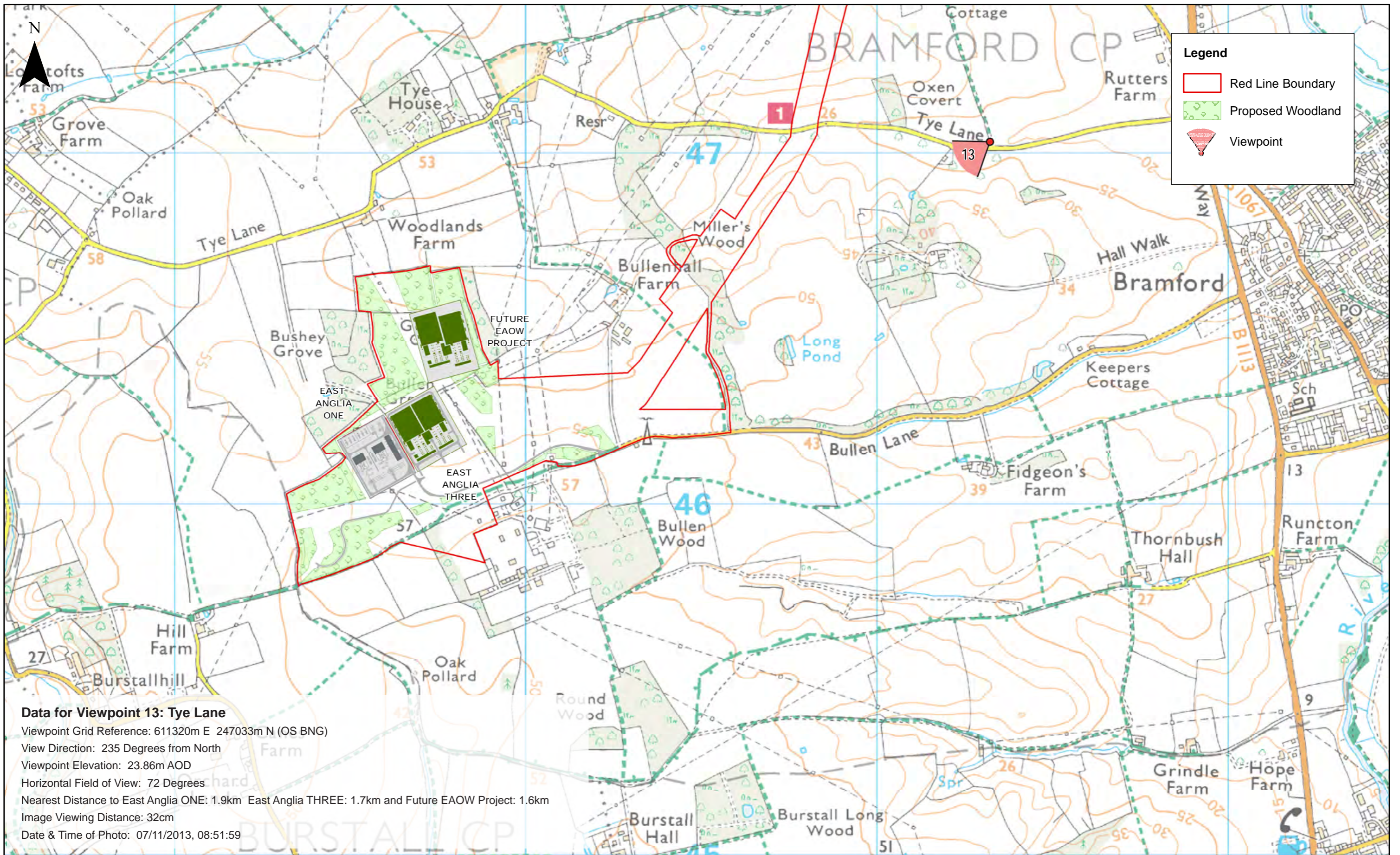


**Photomontage View** of East Anglia ONE substation, East Anglia THREE substation and a future EAOW project (only visible features are labelled).



**Photomontage View** of East Anglia ONE substation, East Anglia THREE substation and a future EAOW project with landscape mitigation after 15 years (only visible features are labelled).





**Data for Viewpoint 13: Tye Lane**

Viewpoint Grid Reference: 611320m E 247033m N (OS BNG)  
 View Direction: 235 Degrees from North  
 Viewpoint Elevation: 23.86m AOD  
 Horizontal Field of View: 72 Degrees  
 Nearest Distance to East Anglia ONE: 1.9km East Anglia THREE: 1.7km and Future EAOW Project: 1.6km  
 Image Viewing Distance: 32cm  
 Date & Time of Photo: 07/11/2013, 08:51:59



Rev	Date	By	Comment
0	22/07/2016	LA	First Issue.

1:10,000 Scale @ A3

Prepared: LA  
 Checked: JP  
 Approved: RC

This map has been produced to the latest known information at the time of issue, and has been produced for your information only. Please consult with the SPR Offshore GIS team to ensure the content is still current before using the information contained on this map. To the fullest extent permitted by law, we accept no responsibility or liability (whether in contract, tort (including negligence) or otherwise in respect of any errors or omissions in the information contained in the map and shall not be liable for any loss, damage or expense caused by such errors or omissions. Contains Ordnance Survey digital data © Crown copyright. All rights reserved. 2016 Licence number 0100031673.

**East Anglia THREE**  
 Viewpoint 13: Tye Lane


<b>Drg No</b>	EA1-GEN-DA-SPR-008349
<b>Rev</b>	0
<b>Date</b>	22/07/16
<b>Figure</b>	29.23

Coordinate System: BNG  
 Datum: OSGB36



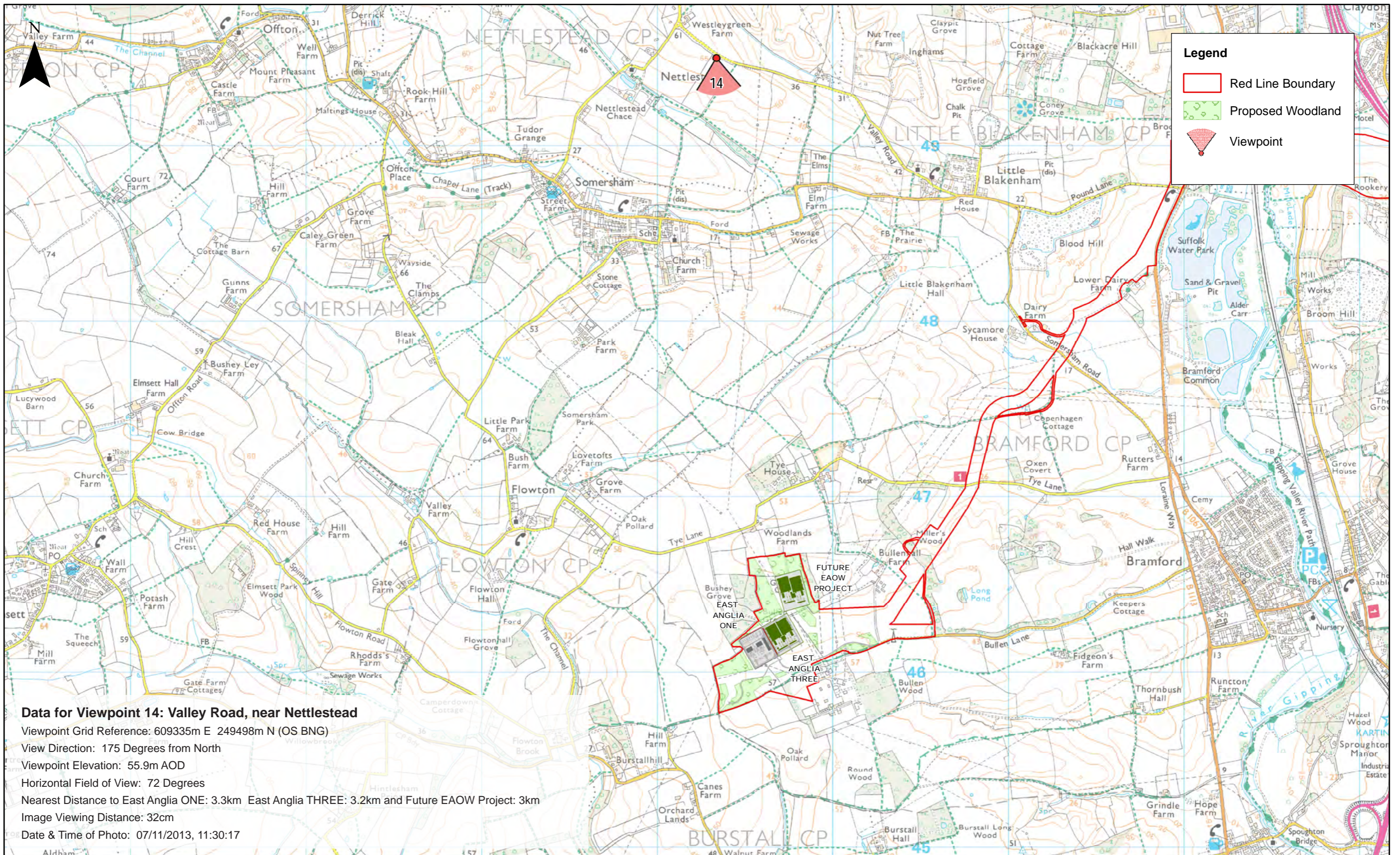


**Existing View** from Viewpoint 13 - Tye Lane. 72 degrees horizontal field of view, 32 cm viewing distance and 235 degrees view direction.



**Computer Model Visualisation** of East Anglia ONE substation, East Anglia THREE substation and a future EAOW project with landscape mitigation after 15 years (only visible features are labelled).





**Legend**

- Red Line Boundary
- Proposed Woodland
- ▲ Viewpoint

**Data for Viewpoint 14: Valley Road, near Nettlestead**

Viewpoint Grid Reference: 609335m E 249498m N (OS BNG)  
 View Direction: 175 Degrees from North  
 Viewpoint Elevation: 55.9m AOD  
 Horizontal Field of View: 72 Degrees  
 Nearest Distance to East Anglia ONE: 3.3km East Anglia THREE: 3.2km and Future EAOW Project: 3km  
 Image Viewing Distance: 32cm  
 Date & Time of Photo: 07/11/2013, 11:30:17

Rev	Date	By	Comment

Prepared:	LA	1:20,000 Scale @ A3
Checked:	JP	
Approved:	RC	

1:20,000  
Scale @ A3

This map has been produced to the latest known information at the time of issue, and has been produced for your information only. Please consult with the SPR Offshore GIS team to ensure the content is still current before using the information contained on this map. To the fullest extent permitted by law, we accept no responsibility or liability (whether in contract, tort (including negligence) or otherwise in respect of any errors or omissions in the information contained in the map and shall not be liable for any loss, damage or expense caused by such errors or omissions. Contains Ordnance Survey digital data © Crown copyright. All rights reserved. 2016 Licence number 0100031673.

**East Anglia THREE**  
Viewpoint 14: Valley Road,  
near Nettlestead

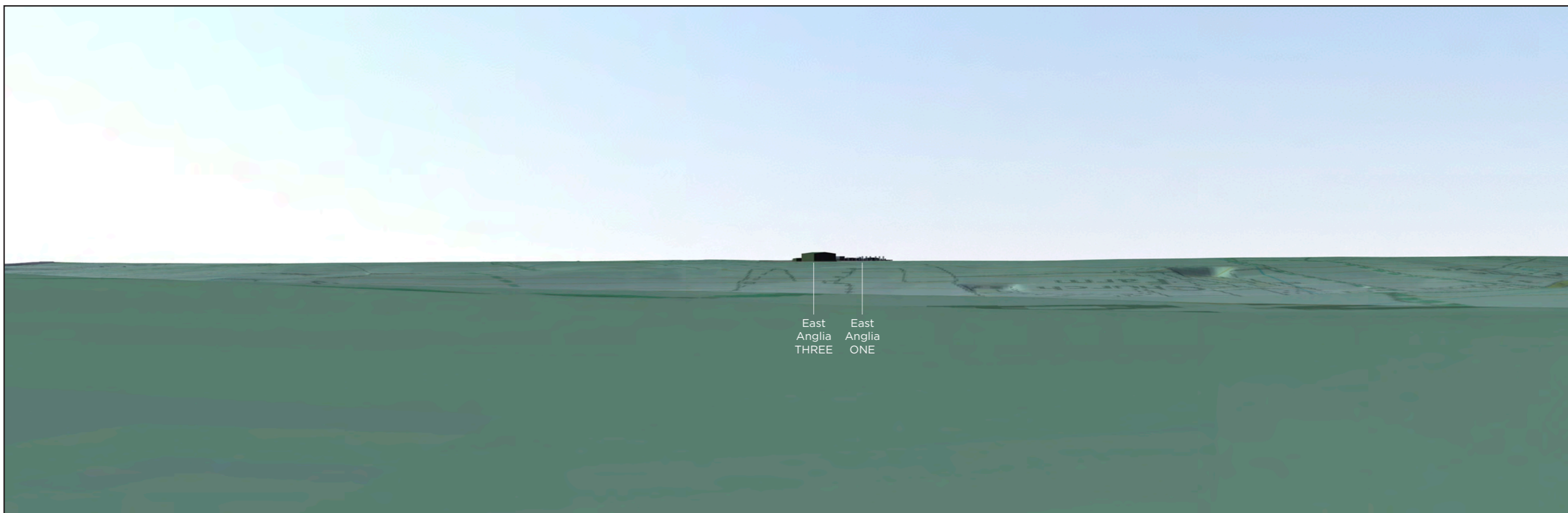
<b>Drg No</b>	EA1-GEN-DA-SPR-008349
<b>Rev</b>	0
<b>Date</b>	22/07/16
<b>Figure</b>	29.24

Coordinate System: BNG  
Datum: OSGB36



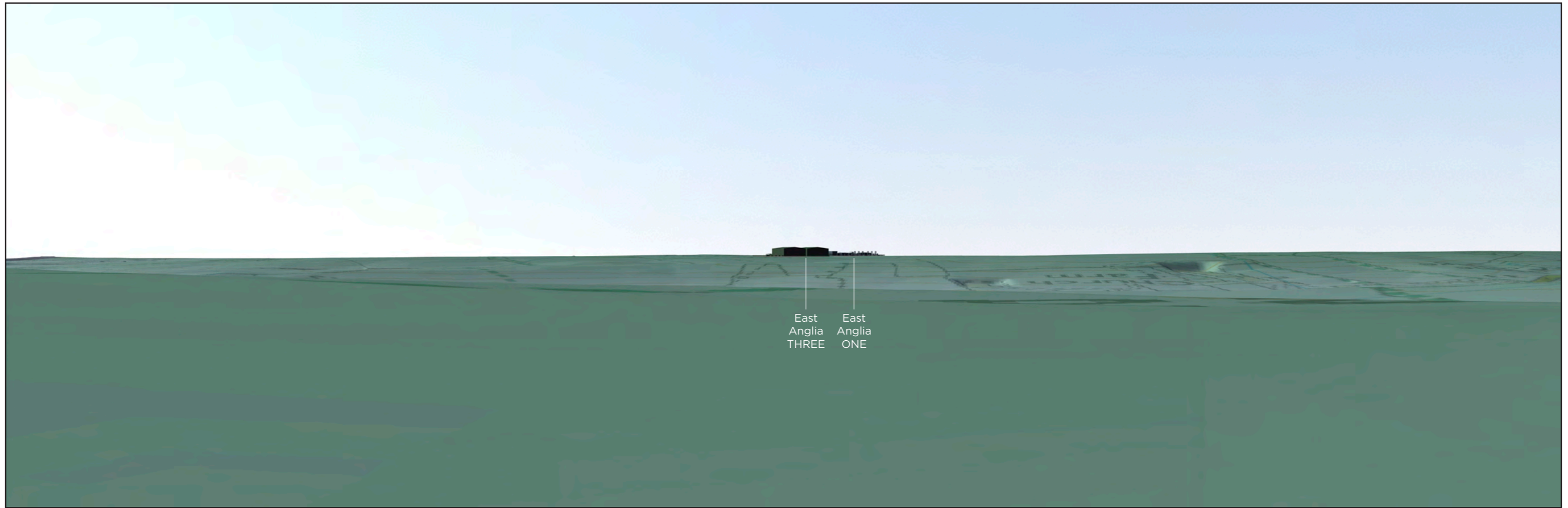


**Existing View** from Viewpoint 14 - Valley Road, near Nettlestead. 72 degrees horizontal field of view, 32 cm viewing distance and 175 degrees view direction.

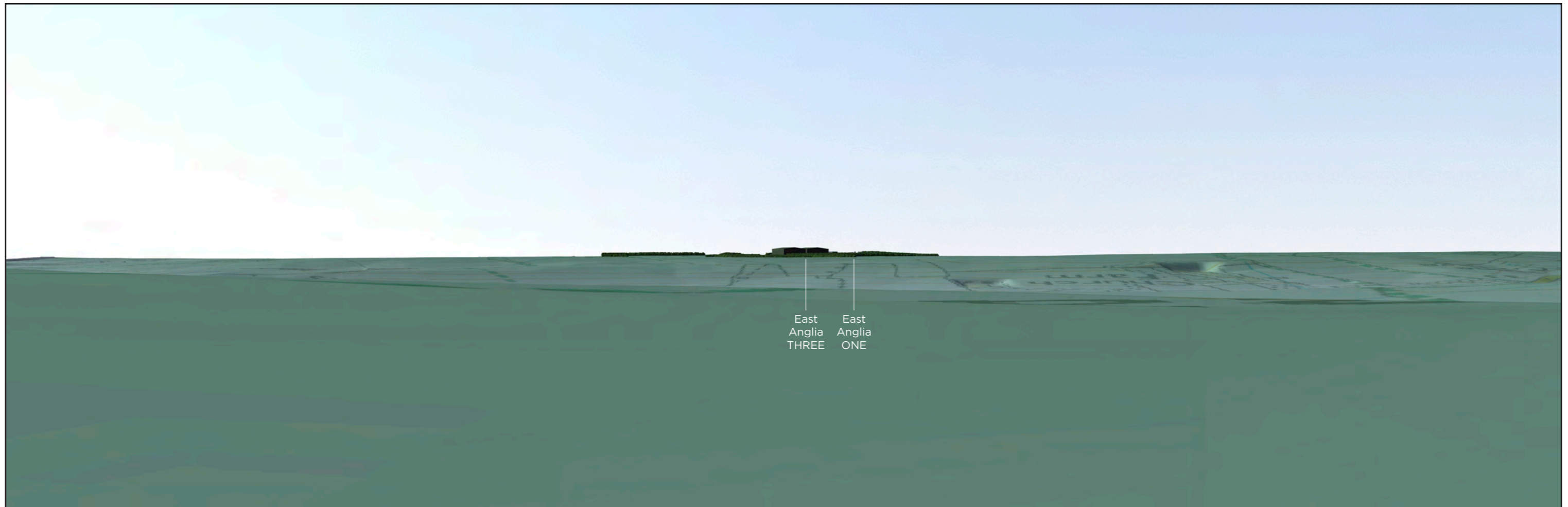


**Computer Model Visualisation** of East Anglia THREE Phase 1 substation with East Anglia ONE substation (only visible features are labelled).



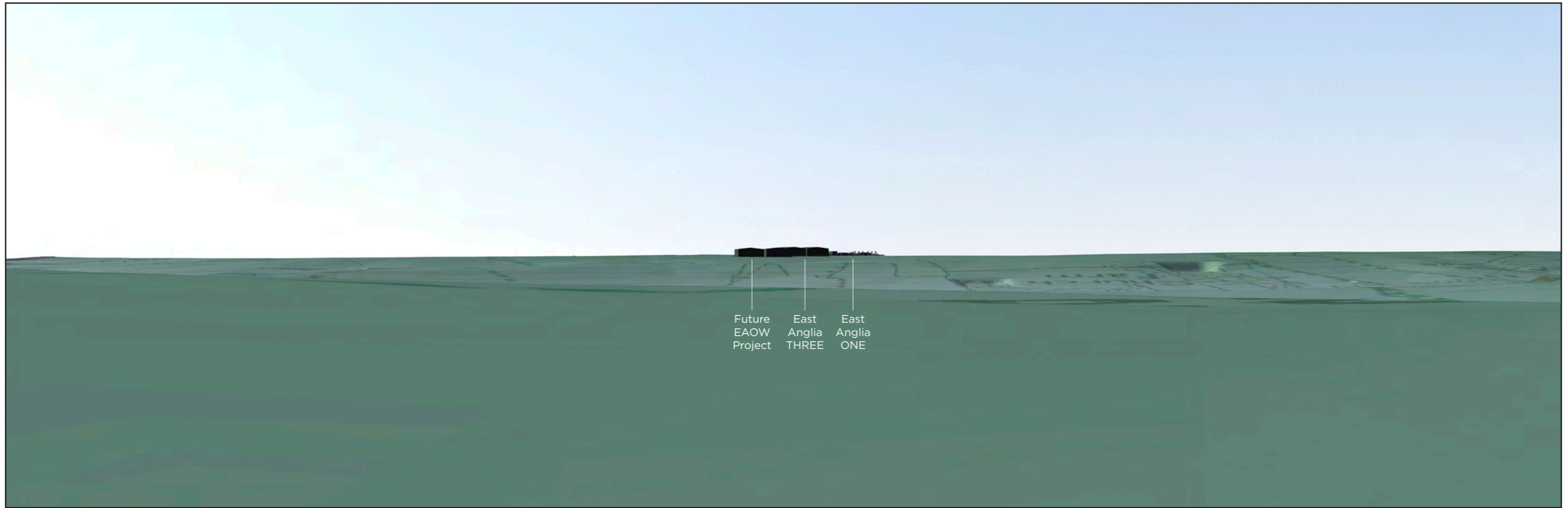


**Computer Model Visualisation** of East Anglia THREE Phase 2 substation with East Anglia ONE substation (only visible features are labelled).

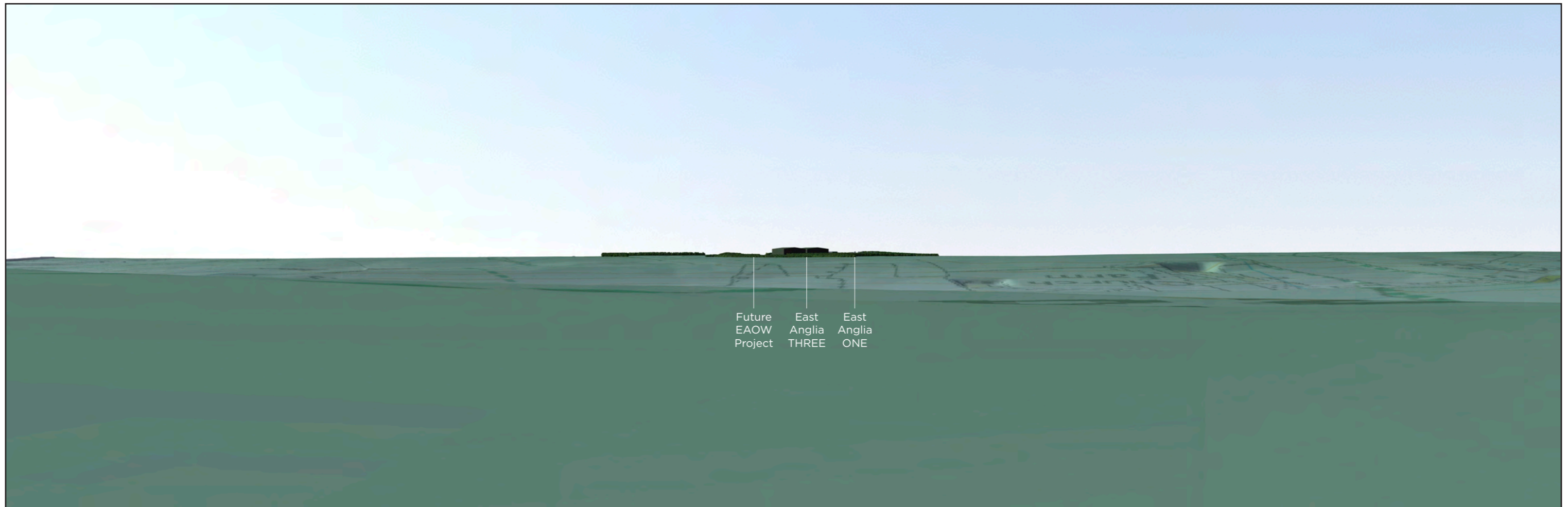


**Computer Model Visualisation** of East Anglia THREE Phase 2 substation with East Anglia ONE substation and landscape mitigation after 15 years (only visible features are labelled).



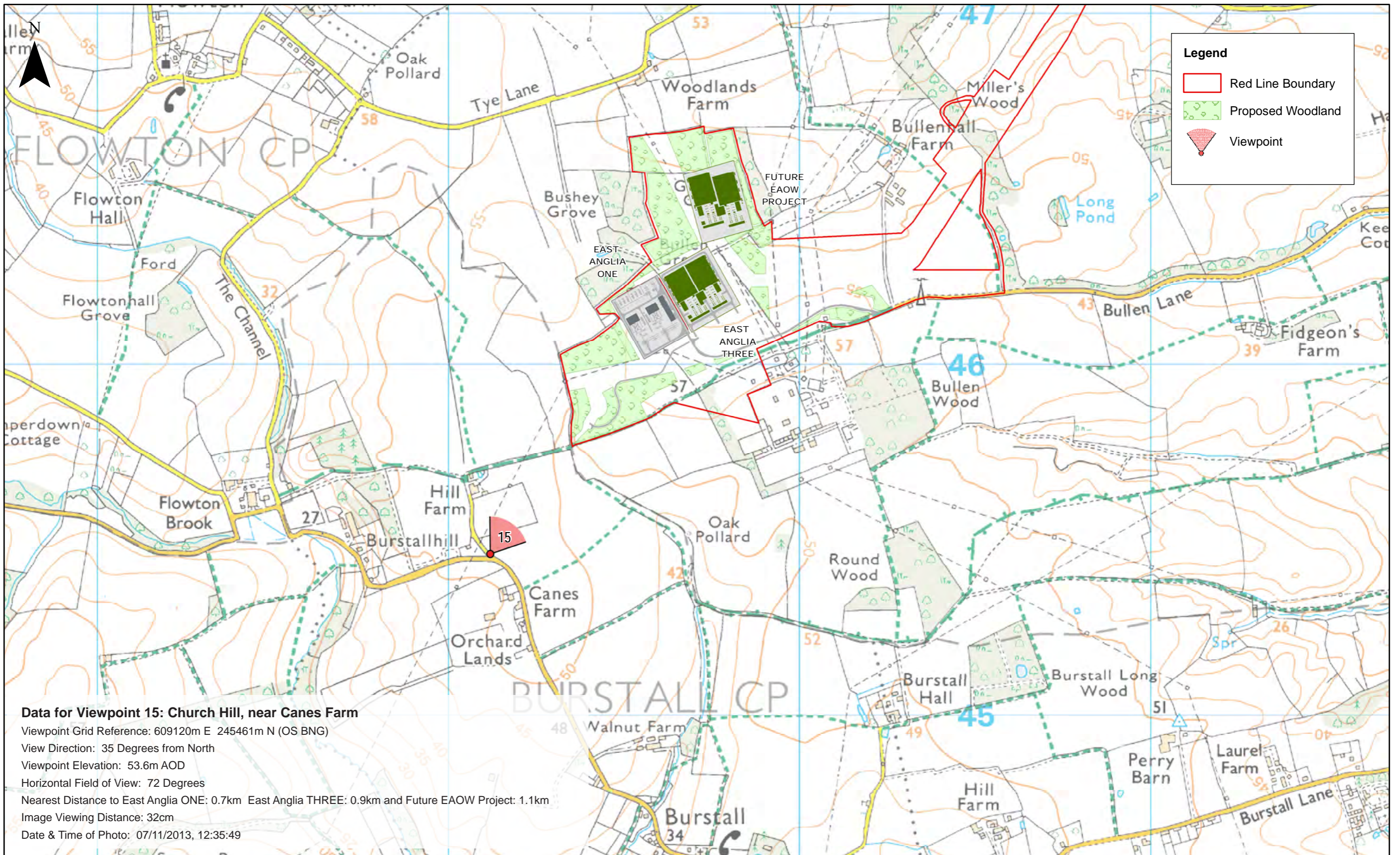


**Computer Model Visualisation** of East Anglia ONE substation, East Anglia THREE substation and a future EAOW project (only visible features are labelled).



**Computer Model Visualisation** of East Anglia ONE substation, East Anglia THREE substation and a future EAOW project with landscape mitigation after 15 years (only visible features are labelled).





**Data for Viewpoint 15: Church Hill, near Canes Farm**

Viewpoint Grid Reference: 609120m E 245461m N (OS BNG)  
 View Direction: 35 Degrees from North  
 Viewpoint Elevation: 53.6m AOD  
 Horizontal Field of View: 72 Degrees  
 Nearest Distance to East Anglia ONE: 0.7km East Anglia THREE: 0.9km and Future EAOW Project: 1.1km  
 Image Viewing Distance: 32cm  
 Date & Time of Photo: 07/11/2013, 12:35:49



Rev	Date	By	Comment
0	22/07/2016	LA	First Issue.

1:10,000 Scale @ A3

Prepared: LA  
 Checked: JP  
 Approved: RC

This map has been produced to the latest known information at the time of issue, and has been produced for your information only. Please consult with the SPR Offshore GIS team to ensure the content is still current before using the information contained on this map. To the fullest extent permitted by law, we accept no responsibility or liability (whether in contract, tort (including negligence) or otherwise in respect of any errors or omissions in the information contained in the map and shall not be liable for any loss, damage or expense caused by such errors or omissions. Contains Ordnance Survey digital data © Crown copyright. All rights reserved. 2016 Licence number 0100031673.

**East Anglia THREE**  
 Viewpoint 15: Church Hill,  
 near Canes Farm

Drg No	Rev	Date	Figure
EA1-GEN-DA-SPR-008349	0	22/07/16	29.25

Coordinate System: BNG  
 Datum: OSGB36



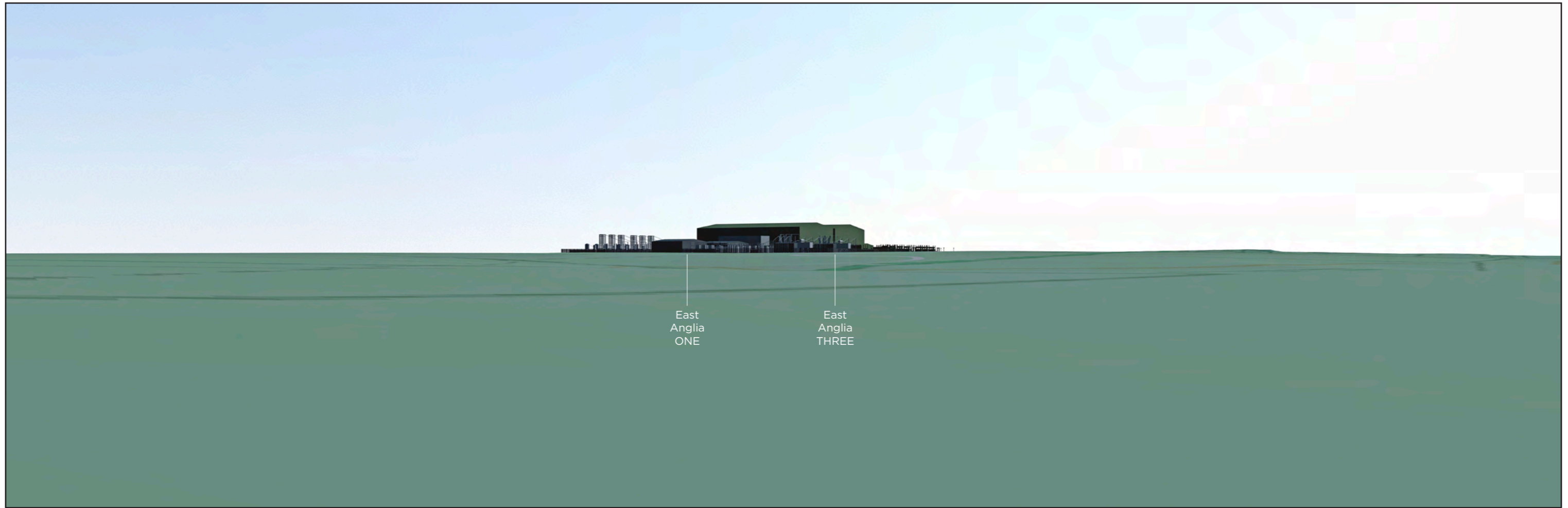


**Existing View** from Viewpoint 15 - Church Hill, near Canes Farm. 72 degrees horizontal field of view, 32 cm viewing distance and 35 degrees view direction.




**Computer Model Visualisation** of East Anglia THREE Phase 1 substation with East Anglia ONE substation (only visible features are labelled).



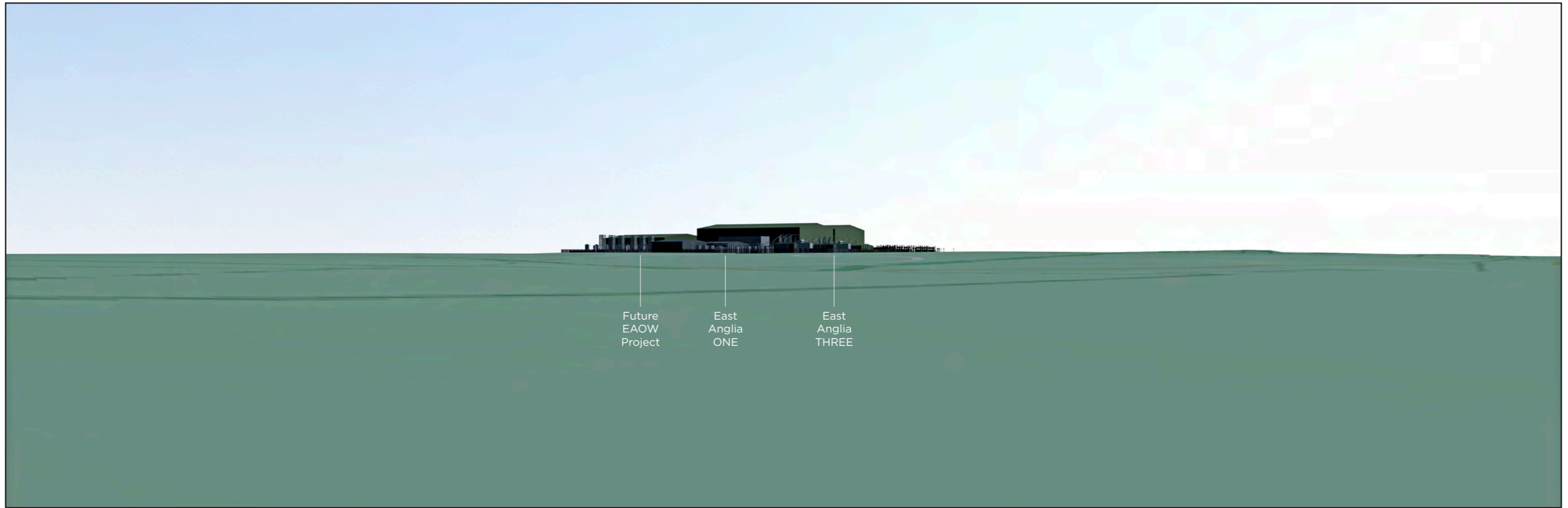


**Computer Model Visualisation** of East Anglia THREE Phase 2 substation with East Anglia ONE substation (only visible features are labelled).



**Computer Model Visualisation** of East Anglia THREE Phase 2 substation with East Anglia ONE substation and landscape mitigation after 15 years (only visible features are labelled).



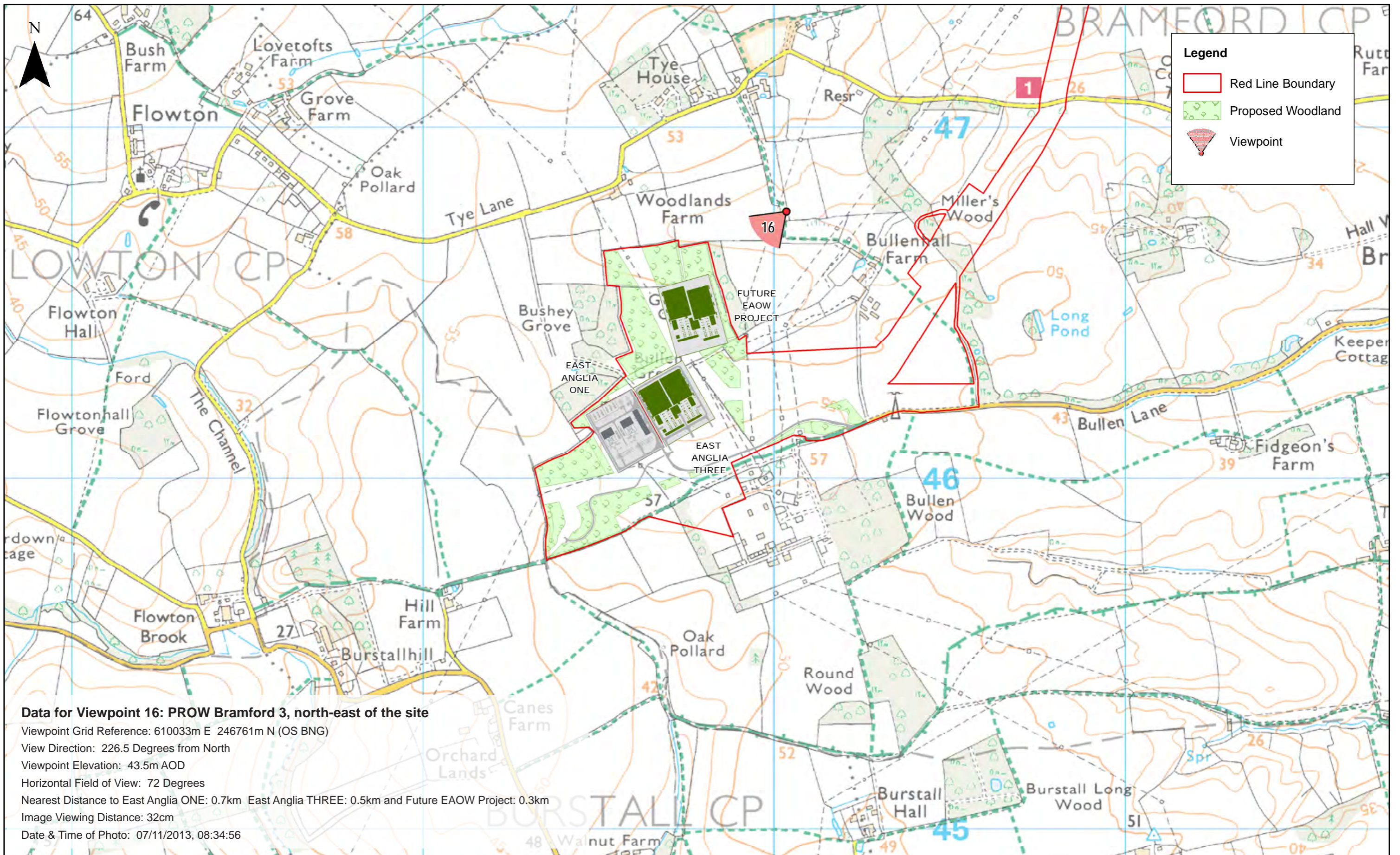


**Computer Model Visualisation** of East Anglia ONE substation, East Anglia THREE substation and a future EAOW project (only visible features are labelled).



**Computer Model Visualisation** of East Anglia ONE substation, East Anglia THREE substation and a future EAOW project with landscape mitigation after 15 years (only visible features are labelled).





**Data for Viewpoint 16: PROW Bramford 3, north-east of the site**

Viewpoint Grid Reference: 610033m E 246761m N (OS BNG)

View Direction: 226.5 Degrees from North

Viewpoint Elevation: 43.5m AOD

Horizontal Field of View: 72 Degrees

Nearest Distance to East Anglia ONE: 0.7km East Anglia THREE: 0.5km and Future EAOW Project: 0.3km

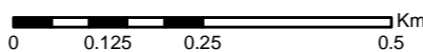
Image Viewing Distance: 32cm

Date & Time of Photo: 07/11/2013, 08:34:56



Rev	Date	By	Comment
0	22/07/2016	LA	First Issue.

Scale @ A3	1:10,000
Prepared:	LA
Checked:	JP
Approved:	RC



This map has been produced to the latest known information at the time of issue, and has been produced for your information only. Please consult with the SPR Offshore GIS team to ensure the content is still current before using the information contained on this map. To the fullest extent permitted by law, we accept no responsibility or liability (whether in contract, tort (including negligence) or otherwise in respect of any errors or omissions in the information contained in the map and shall not be liable for any loss, damage or expense caused by such errors or omissions. Contains Ordnance Survey digital data © Crown copyright. All rights reserved. 2016 Licence number 0100031673.

**East Anglia THREE**

Viewpoint 16: PROW Bramford 3, north-east of the site

Drg No	EA1-GEN-DA-SPR-008349
Rev	0
Date	22/07/16
Figure	29.26

Coordinate System: BNG  
Datum: OSGB36





**Existing View** from Viewpoint 16 - PROW Bramford 3, north-east of the site. 72 degrees horizontal field of view, 32 cm viewing distance and 242 degrees view direction.



**Photomontage View** of East Anglia THREE Phase 1 substation with East Anglia ONE substation (only visible features are labelled).





**Photomontage View** of East Anglia THREE Phase 2 substation with East Anglia ONE substation (only visible features are labelled).



**Photomontage View** of East Anglia THREE Phase 2 substation with East Anglia ONE substation and landscape mitigation after 15 years (only visible features are labelled).





**Photomontage View** of East Anglia ONE substation, East Anglia THREE substation and a future EAOW project (only visible features are labelled).



**Photomontage View** of East Anglia ONE substation, East Anglia THREE substation and a future EAOW project with landscape mitigation after 15 years (only visible features are labelled).



## optimised environments ltd

### Edinburgh

Quartermile Two | Level 2 | 2 Lister Square | Edinburgh | EH3 9GL

t 0131 221 5920 | w [optimisedenvironments.com](https://www.optimisedenvironments.com)

### London

175 - 185 Gray's Inn Road | London | WC1X 8UE

t 020 7812 0621 | w [optimisedenvironments.com](https://www.optimisedenvironments.com)

---

Optimised Environments Limited. Registered in Scotland SC359690.  
Registered address: Quartermile Two, Level 2, 2 Lister Square, Edinburgh, EH3 9GL